


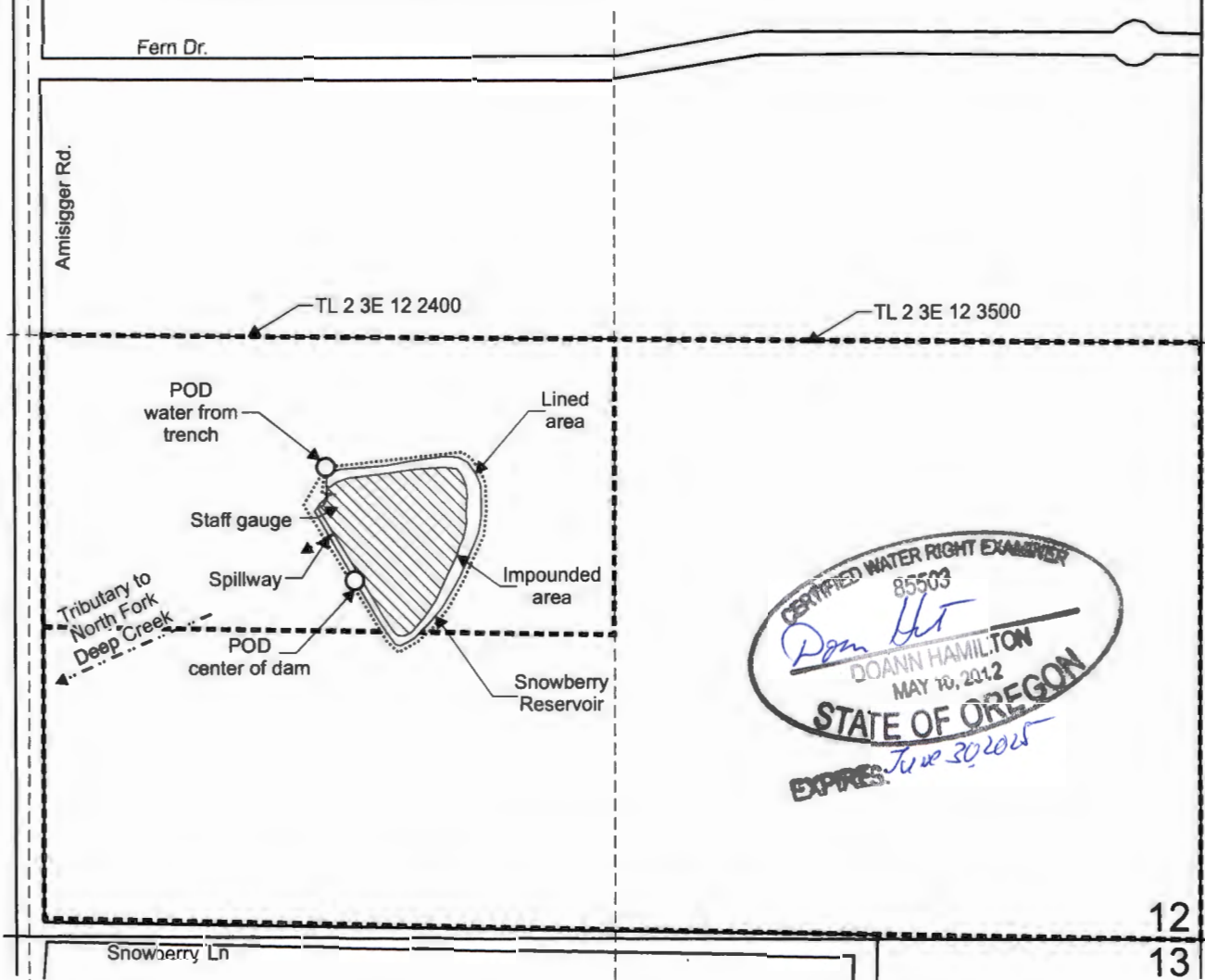


T.2S. R.3E. Section 12, W.M.

POD (center of the dam) is located 805 feet north and 1,900 feet west from the SE corner, Section 12.
POD (water from trench) is located 1,060 feet north and 1,960 feet west from the SE corner, Section 12


-  Snowberry Reservoir Area (2.5 acres inundated) under Application R-88698, Permit R-15391
-  Tax lot boundary
-  6 inch drain tile into catch basin, then pumped into pond



CERTIFIED WATER RIGHT EXAMINER
85503
Don H
DOANN HAMILTON
MAY 10, 2012
STATE OF OREGON
EXPIRES: *June 30, 2025*

12	7
13	18

Scale: 1" = 400'



This map was prepared for the purpose of identifying the location of a water right only and is not intended to provide legal dimensions or location of property ownership lines.



Claim of Beneficial Use Map

Application R-88698, Permit R-15391

Pacific Hydro-Geology Inc.

Michael Townsend
T.2S. R.3E. Section 12, W.M.

09/2024