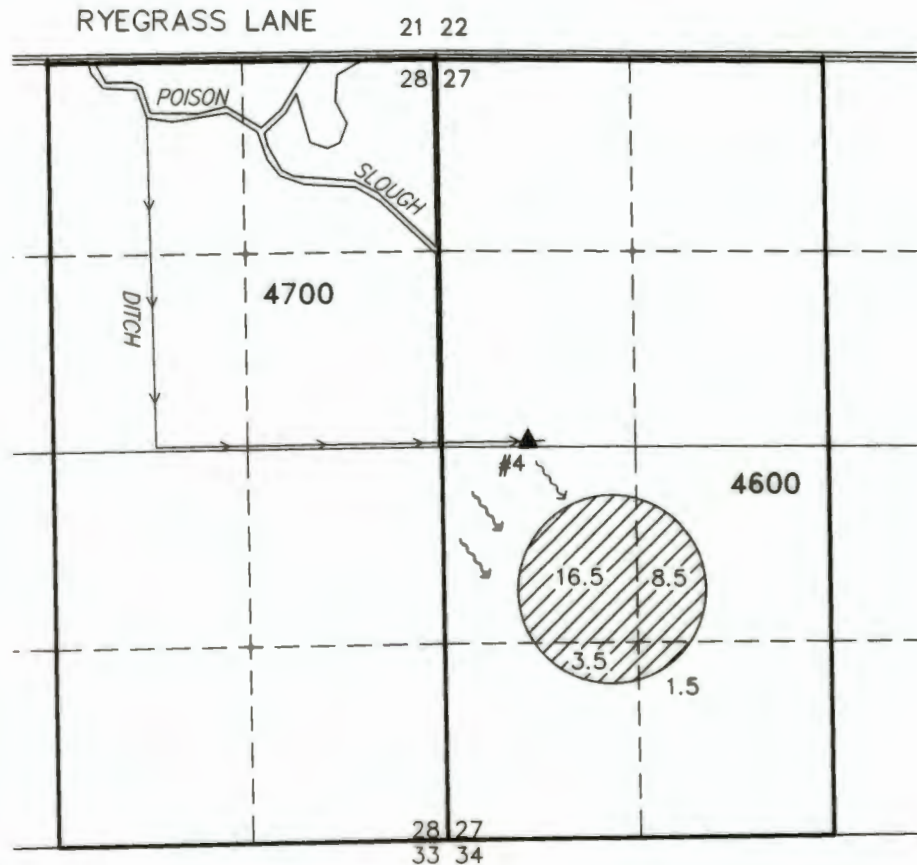


# CLAIM OF BENEFICIAL USE MAP

TO CHANGE PLACE OF USE AND  
POINT OF DIVERSION  
FOR APPLICATION T-13395  
DUNBAR'S SILVIES RIVER RANCH, LLC

TOWNSHIP 23 SOUTH, RANGE 32 EAST, SECTION 27, W.M.  
TAX LOT: 4600 HARNEY COUNTY, OREGON




▲ POD #4 IN THE SW 1/4 OF THE NW 1/4 SECTION 27  
LOCATED 2600' SOUTH & 590' EAST FROM THE NW  
CORNER OF SECTION 27.

MEASURING DEVICE LOCATED 30' NORTH FROM POD.



30.1 ACRES 'ir' FROM POISON CREEK  
SLOUGH PER T-13395 (PERMIT 3372)



RENEWAL DATE: 12/31/2024

THIS MAP IS FOR THE PURPOSE OF LOCATING A WATER  
RIGHT ONLY AND HAS NO INTENT TO PROVIDE LEGAL  
DIMENSIONS OR THE LOCATION OF PROPERTY LINES

PREPARED FOR:

DUNBAR'S SILVIES RIVER RANCH, LLC  
9622 VICTOR ROAD  
ANCHORAGE, AK 99516

PREPARED BY:




ALL POINTS ENGINEERING AND SURVEYING, INC.  
P.O. BOX 767  
(541) 548-5833  
TERREBONNE, OR 97760  
[www.APEandS.com](http://www.APEandS.com)

# CLAIM OF BENEFICIAL USE MAP

TO CHANGE PLACE OF USE AND  
ADD POINTS OF APPROPRIATION  
FOR APPLICATION T-13395  
DUNBAR'S SILVIES RIVER RANCH, LLC

TOWNSHIP 23 SOUTH, RANGE 32 EAST, SECTION 27, W.M.  
TAX LOT: 4600 HARNEY COUNTY, OREGON

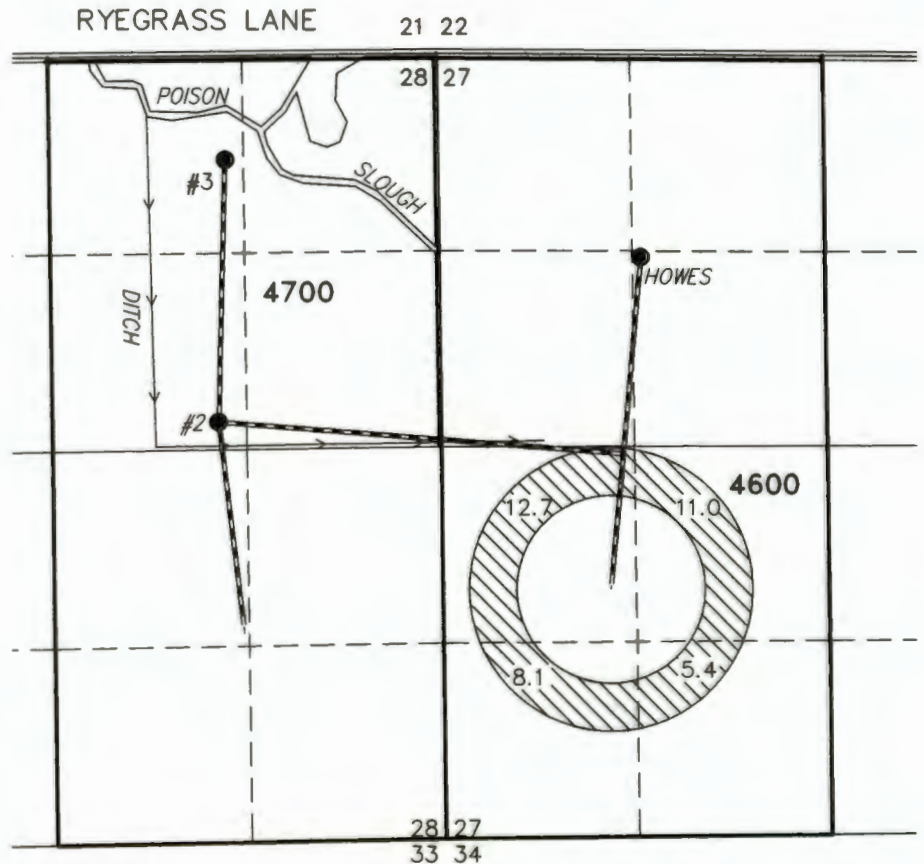


38.0 ACRES 'IS' FROM WELLS  
HOWE, #2, & #3 PER  
T-13395 (PERMIT G-1484)



RENEWAL DATE: 12/31/2024

THIS MAP IS FOR THE PURPOSE OF LOCATING A WATER  
RIGHT ONLY AND HAS NO INTENT TO PROVIDE LEGAL  
DIMENSIONS OR THE LOCATION OF PROPERTY LINES



- WELL #2 (HARN 602) IN THE SW 1/4 OF THE NE 1/4 SECTION 28 & 2890' NORTH & 1520' WEST FROM THE SE CORNER SECTION 28.  
FLOWMETER IS LOCATED 4.0' SE'LY FROM WELL.
- HOWES WELL (HARN 592) IN THE SE 1/4 OF THE NW 1/4 SECTION 27 & 20.5 CHAINS SOUTH & 21 CHAINS EAST FROM THE NW CORNER SECTION 27.  
FLOWMETER IS LOCATED 6.0' S'LY FROM WELL.
- WELL #3 (HARN 52832) IN THE NW 1/4 OF THE NE 1/4 SECTION 28 & 700' SOUTH & 1450' WEST FROM THE NE CORNER OF SECTION 28.  
FLOWMETER IS LOCATED 7.0' S'LY FROM WELL.

PREPARED FOR:

DUNBAR'S SILVIES RIVER RANCH, LLC  
9622 VICTOR ROAD  
ANCHORAGE, AK 99516

PREPARED BY:



ALL POINTS ENGINEERING AND SURVEYING, INC.  
P.O. BOX 767  
(541) 548-5833  
TERREBONNE, OR 97760  
[www.APEandS.com](http://www.APEandS.com)

OWRD


# CLAIM OF BENEFICIAL USE MAP

TO CHANGE PLACE OF USE AND  
POINT OF DIVERSION  
FOR APPLICATION T-13395  
DUNBAR'S SILVIES RIVER RANCH, LLC

TOWNSHIP 23 SOUTH, RANGE 32 EAST, SECTION 27, W.M.  
TAX LOT: 4600 HARNEY COUNTY, OREGON

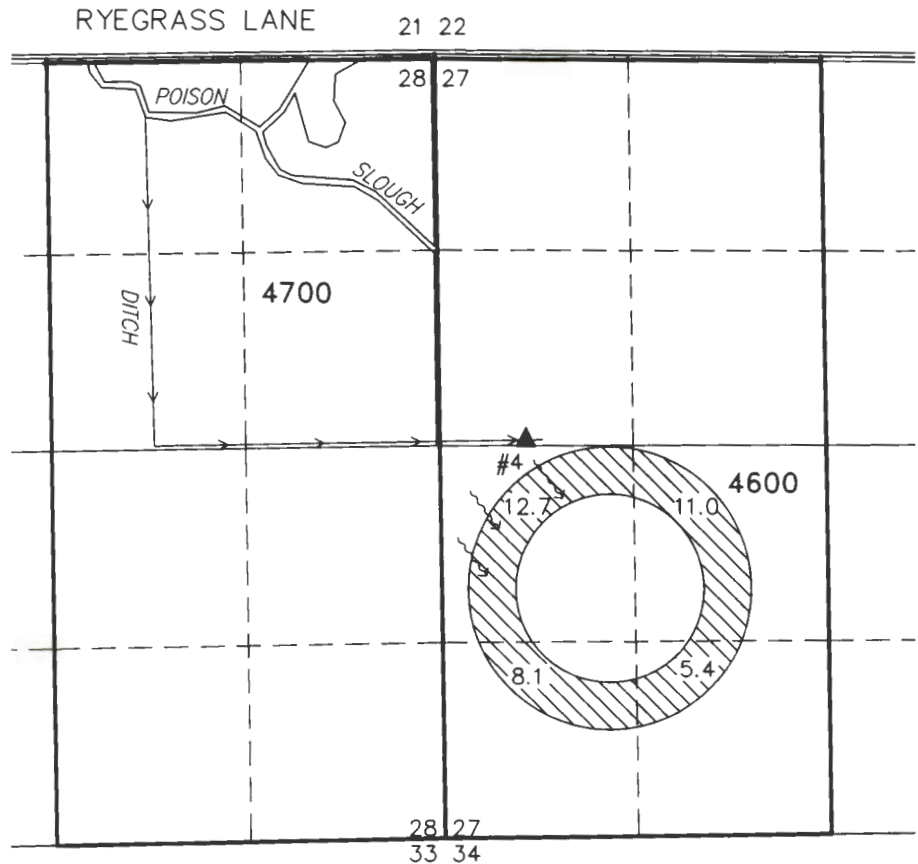


Received  
OCT 10 2024  
OWRD



RENEWAL DATE: 12/31/2024

THIS MAP IS FOR THE PURPOSE OF LOCATING A WATER  
RIGHT ONLY AND HAS NO INTENT TO PROVIDE LEGAL  
DIMENSIONS OR THE LOCATION OF PROPERTY LINES



▲ POD #4 IN THE SW 1/4 OF THE NW 1/4 SECTION 27  
LOCATED 2600' SOUTH & 590' EAST FROM THE NW  
CORNER OF SECTION 27.

MEASURING DEVICE LOCATED 30' NORTH FROM POD.



38.0 ACRES 'IR' FROM POISON CREEK  
SLOUGH PER T-13395 (PERMIT 25838).

PREPARED FOR:

DUNBAR'S SILVIES RIVER RANCH, LLC  
9622 VICTOR ROAD  
ANCHORAGE, AK 99516

PREPARED BY:




ALL POINTS ENGINEERING AND SURVEYING, INC.  
P.O. BOX 767  
(541) 548-5833  
TERREBONNE, OR 97760  
www.APEandS.com



# CLAIM OF BENEFICIAL USE MAP


TO CHANGE PLACE OF USE AND  
ADD POINTS OF APPROPRIATION  
FOR APPLICATION T-13395  
DUNBAR'S SILVIES RIVER RANCH, LLC

TOWNSHIP 23 SOUTH, RANGE 32 EAST, SECTION 27, W.M.  
TAX LOT: 4600 HARNEY COUNTY, OREGON



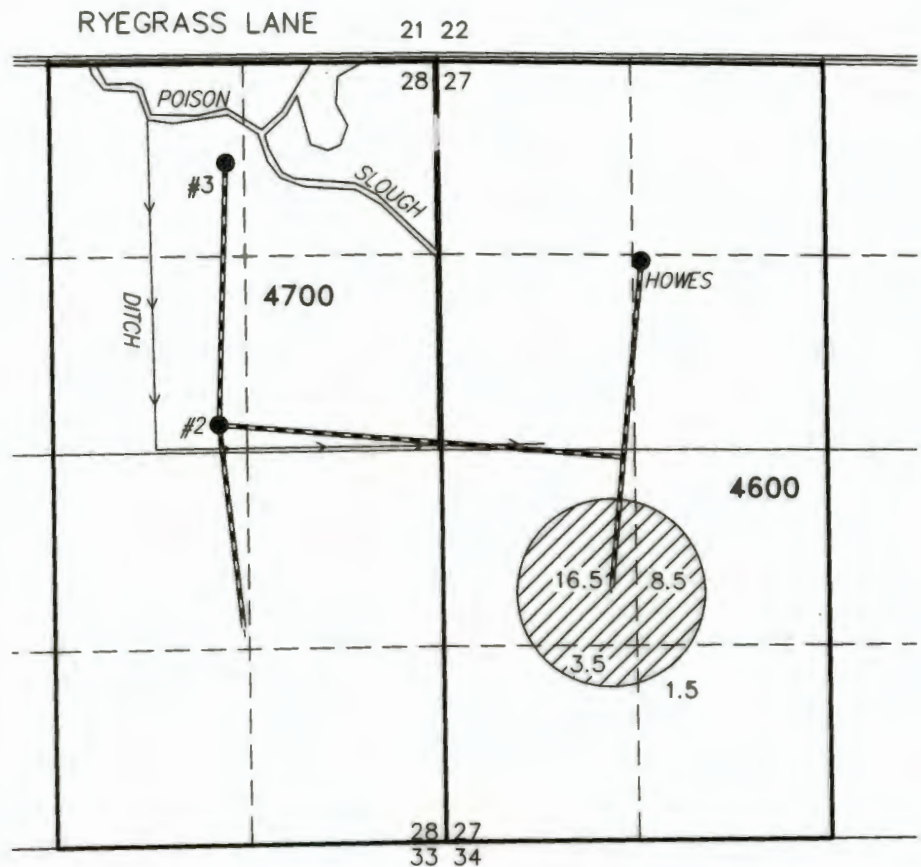
30.1 ACRES 'IS' FROM WELLS  
HOWE, #2, & #3 PER  
T-13395 (PERMIT G-47)

Received  
OCT 10 2024  
OWRD.



RENEWAL DATE: 12/31/2024

THIS MAP IS FOR THE PURPOSE OF LOCATING A WATER  
RIGHT ONLY AND HAS NO INTENT TO PROVIDE LEGAL  
DIMENSIONS OR THE LOCATION OF PROPERTY LINES



- WELL #2 (HARN 602) IN THE SW 1/4 OF THE NE 1/4 SECTION 28 & 2890' NORTH & 1520' WEST FROM THE SE CORNER SECTION 28.  
FLOWMETER IS LOCATED 4.0' SE'LY FROM WELL.
- HOWES WELL (HARN 592) IN THE SE 1/4 OF THE NW 1/4 SECTION 27 & 20.5 CHAINS SOUTH & 21 CHAINS EAST FROM THE NW CORNER SECTION 27.  
FLOWMETER IS LOCATED 6.0' S'LY FROM WELL.
- WELL #3 (HARN 52832) IN THE NW 1/4 OF THE NE 1/4 SECTION 28 & 700' SOUTH & 1450' WEST FROM THE NE CORNER OF SECTION 28.  
FLOWMETER IS LOCATED 7.0' S'LY FROM WELL.

PREPARED FOR:

DUNBAR'S SILVIES RIVER RANCH, LLC  
9622 VICTOR ROAD  
ANCHORAGE, AK 99516

PREPARED BY:



ALL POINTS ENGINEERING AND SURVEYING, INC.  
P.O. BOX 767  
(541) 548-5833  
TERREBONNE, OR 97760  
www.APEandS.com