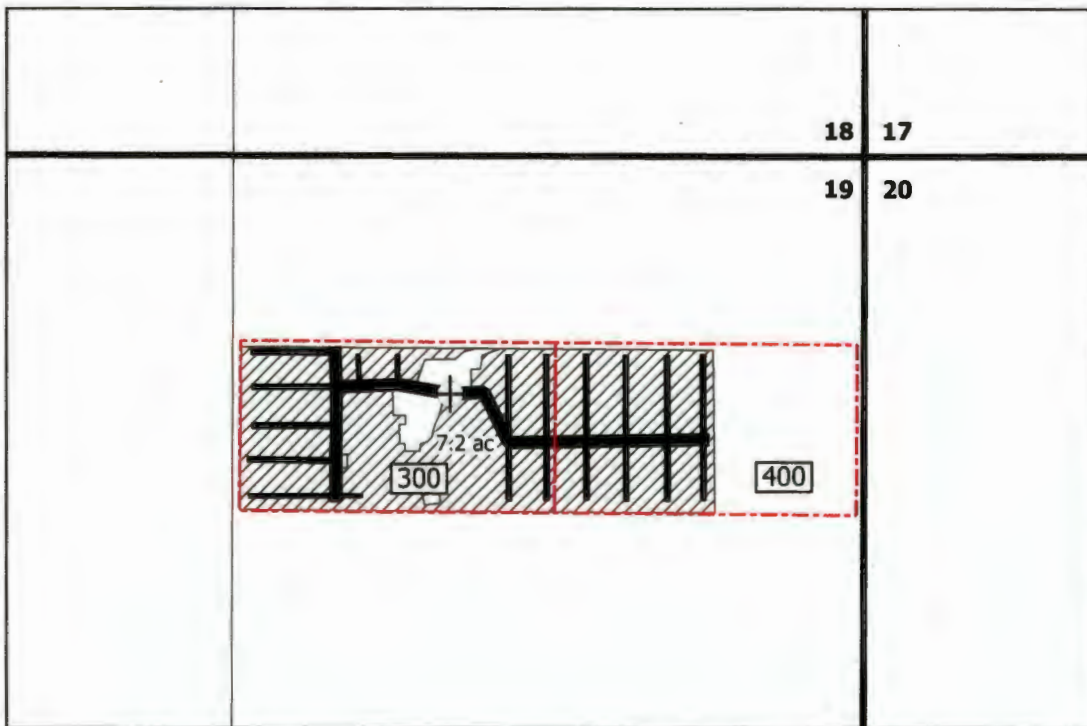








T 8S, R 39E, WM



**LEGEND**


-  Well
-  Irrigation Palce of Use
-  Baker County Taxlot Boundary 1500
-  2" Mainline
-  3" Mainline
-  4" Mainline



Received

OCT 15 2024

OWRD



**Claim of Beneficial Use Map  
Application G-14224, Permit G-13432  
Baker County, OR**

Prepared on Behalf of Randy and Janet Alanko

1 inch = 400 feet



**Notes:**

Well (BAKE 50150): 497 ft S and 866 ft W from the NE Corner of Section 19

Power Meter is located approximately 150 ft W of the well

This map is not intended to provide legal dimensions or locations of property ownership lines.