

Part Canceled Sp. Or. V 40, page 32
Entered 2-24-86

Mark Records:

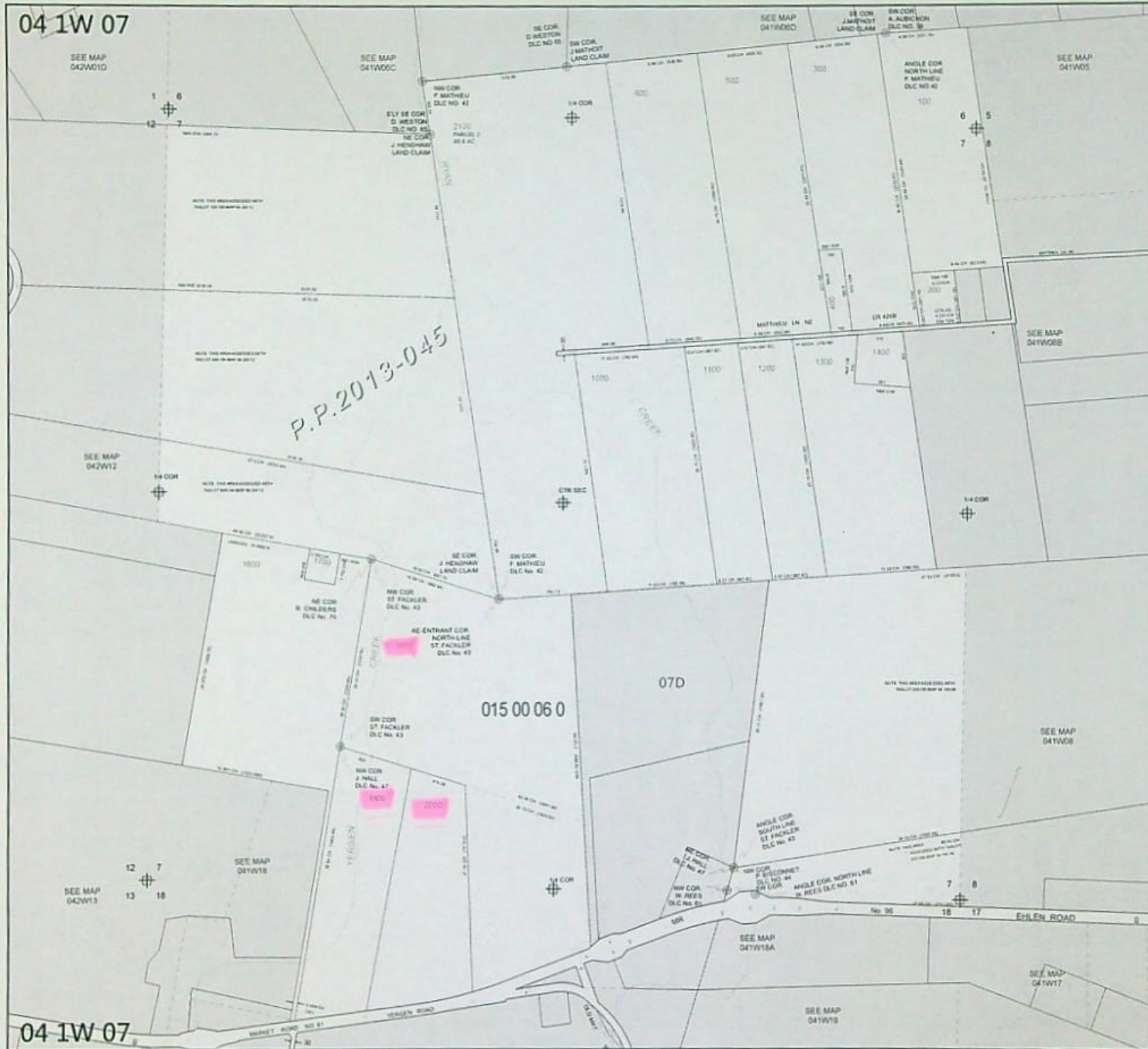
<u> </u>	<u> </u>	Index Cards	<u> </u>	<u> </u>	Str. Index map
<u> </u>	<u> </u>	Decree/Vault V	<u> </u>	<u> </u>	Str. Index list
<u> </u>	<u> </u>	Decree/safe P	<u> </u>	<u> </u>	Name Chaindex
<u>584</u>	<u>x</u>	Certificate	<u> </u>	<u> </u>	X Ref. Chaindex
<u>584</u>	<u>x</u>	Plat Cards	<u>584</u>	<u>x</u>	Permit File

Orders to:

<u>29</u>	<u>x</u>	Order Book	<u> </u>	<u> </u>	Adj. Folder
<u>29</u>	<u>x</u>	Watermaster	<u>584</u>	<u>x</u>	Permit Folder
<u>29</u>	<u>x</u>	Party Submitting	<u> </u>	<u> </u>	Transfer File
<u> </u>	<u> </u>	Affidavit	<u>29</u>	<u>x</u>	Watermaster Div

04 1W 07

04 1W 07



Marion County Assessor's Property Records Property Search

1 property found.

Account No.	Owner Name	Map Tax Lot	Situs Address	Legal Description
R10978	WILCOTT-SMITH,DEBORAH PO BOX 1081 TUALATIN, OR 97062	041W07 02000	9803 YERGEN RD NE AURORA, OR 97002	ACRES 20

This page has been modified to protect customer information.

Marion County Assessor's Property Records Property Search

1 property found.

Account No.	Owner Name	Map Tax Lot	Situs Address	Legal Description
R10979	FRAGRANT FARM LLC PO BOX 1081 TUALATIN, OR 97062	041W07 01600	9903 YERGEN RD NE AURORA, OR 97002	ACRES 69.4

This page has been modified to protect customer information.

Marion County Assessor's Property Records Property Search

1 property found.

Account No.	Owner Name	Map Tax Lot	Situs Address	Legal Description
R10977	ANDREWS,DAROLD R & ANDREWS,JANE C 9703 YERGEN RD NE AURORA, OR 97002	041W07 01900	9703 YERGEN RD NE AURORA, OR 97002	ACRES 19.54

This page has been modified to protect customer information.



Date Mailed: NOV 13 2017

NOTICE OF CERTIFICATE ISSUANCE

Attached is a certificate that describes the extent of the water right developed under permit G-8165 that remained following the voluntary cancellation of a portion Certificate 52395. You are receiving a copy of this certificate because you have been identified as a landowner of some of the lands covered by this certificate.

Upon review of the Department's records, it became evident that the remaining right certificate, the certificate that is issued to describe the right following a cancellation, was not issued following the issuance of the order cancelling 19.5 acres. The order was recorded in our records as Special Order Volume 40, Page 32, on February 24, 1986 (copy of order attached with the map provided with the cancellation affidavit).

The water right is appurtenant to the specific place where the use was established as described by the certificate. The owner of the land is the owner of the water right. The water right is limited to a specific amount of water, but not more than can be beneficially used for the purposes stated within the certificate.

Oregon law does not allow the Director to reissue a certificate because of a change in the ownership. The water must be controlled and not wasted. To change the location of the point of diversion, the character of use, or the location of use requires the advance approval of the Water Resources Director.

The issuance of this superseding certificate does not confirm the status of the water right in regard to the provisions of ORS 540.610 pertaining to forfeiture or abandonment.

If any portion of this water right is not used for five or more consecutive years, that portion of the right may be subject to forfeiture according to ORS 540.610. Land enrolled in a Federal Reserve Program is not subject to forfeiture during the period of enrollment. Other exceptions to forfeiture are explained in ORS 540.610.

If you have any questions please contact Gerry Clark at 503-986-0811.

STATE OF OREGON

COUNTY OF MARION

CERTIFICATE OF WATER RIGHT

THIS CERTIFICATE ISSUED TO

FRANCIS X. RYAN
10008 DONALD RD NE
AURORA OR 97002

confirms the right to the use of water perfected under the terms of Permit G-8165. The amount of water used to which this right is entitled is limited to the amount used beneficially, and shall not exceed the amount specified, or its equivalent in the case of rotation, measured at the well. The specific limits and conditions of the use are listed below.

SOURCE OF WATER: ONE WELL tributary to RYAN CREEK

PURPOSE OR USE: IRRIGATION of 28.1 ACRES

MAXIMUM RATE: 0.35 CUBIC FOOT PER SECOND

DATE OF PRIORITY: APRIL 14, 1978

The well is located as follows:

Twp	Rng	Mer	Sec	Q-Q	DLC	Measured Distances
4 S	1 W	WM	18	SE NW	47	1040 FEET NORTH AND 1020 FEET EAST FROM SE CORNER, CHILDERS DLC 75

The amount of water used for irrigation, together with the amount secured under any other right existing for the same lands, shall be limited to ONE-EIGHTIETH of one cubic foot per second per acre, or its equivalent for each acre irrigated, and shall be further limited to a diversion of not to exceed 2.5 acre-feet per acre for each acre irrigated during the irrigation season of each year and shall conform to such reasonable rotation system as may be ordered by the proper state officer.

A description of the place of use is as follows:


Twp	Rng	Mer	Sec	Q-Q	DLC	Acres
4 S	1 W	WM	7	NE SW	43	0.8
4 S	1 W	WM	7	SW SW	47	0.4
4 S	1 W	WM	7	SE SW	43	9.8
4 S	1 W	WM	7	SE SW	47	9.6
4 S	1 W	WM	7	SW SE	43	1.0
4 S	1 W	WM	7	SW SE	47	1.3
4 S	1 W	WM	18	NW NE	47	1.5
4 S	1 W	WM	18	NE NW	47	3.6
4 S	1 W	WM	18	NW NW	47	0.1

This certificate is issued to describe the portion of the right not modified by provisions of an order of the Water Resources Director entered February 24, 1986, and recorded at Special Order Volume 40, Page 32, cancelling a portion of Certificate 52395, State Record of Water Right Certificates. This certificate supersedes Certificate 52395.

The issuance of this superseding certificate does not confirm the status of the water right in regard to the provisions of ORS 540.610 pertaining to forfeiture or abandonment.

The right to the use of the water for the above purpose is restricted to beneficial use on the place of use described.

Issued NOV 13 2017.



Dwight French
Water Right Services Division Administrator, for
Thomas M. Byler, Director
Oregon Water Resources Department

BEFORE THE WATER RESOURCES DIRECTOR OF OREGON

MARION COUNTY

IN THE MATTER OF CANCELLATION)
OF A PORTION OF A WATER RIGHT)
IN THE NAME OF FRANCIS X. RYAN)

ORDER

On January 29, 1986, Robert E. Rich and Marylyn Rich submitted an affidavit that they are the owners of a certain water right and the lands to which the water right is appurtenant; that they have abandoned any and all interest in and to the said water right and request the same be canceled.

The water right in question is a portion of the right described by the certificate recorded at page 52395, Volume 47, State Record of Water Right Certificates, in the name of Francis X. Ryan, and is for the use of not to exceed 0.25 cubic foot per second of water from one well, with a date of priority of April 14, 1978, for irrigation of 8.2 acres in SE 1/4 SW 1/4, Section 7; 11.0 acres in NE 1/4 NW 1/4 and 0.3 acre in NW 1/4 NW 1/4, Section 18, Township 4 South, Range 1 West, WM.

ORS 540.621 provides that: "Whenever the owner of a perfected and developed water right certifies under oath to the Water Resources Director that the water right has been abandoned by him and that he desires cancellation thereof, the Water Resources Director shall enter an order canceling the water right."

NOW, THEREFORE, it hereby is ORDERED that the said water right, being a portion of the right described by the certificate recorded at page 52395, Volume 47, State Record of Water Right Certificates, is canceled.

It is FURTHER ORDERED that the said certificate of water right is canceled, and in lieu thereof a new certificate be issued to describe the balance of water right NOT involved in this proceeding.

Dated at Salem, Oregon, this 24th day of February, 1986.

William H. Young
WILLIAM H. YOUNG, DA
Director

0337/c
2905D

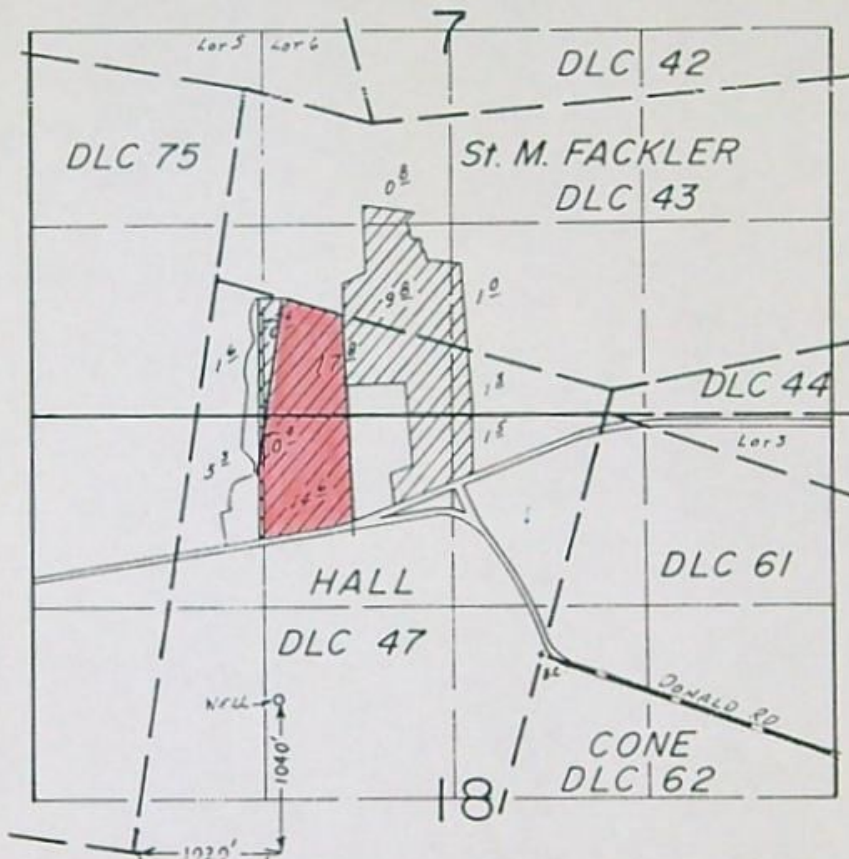
RECEIVED

JAN 29 1986

WATER RESOURCES DEPT
SALEM, OREGON

Application No. G-11419
Permit No.

T. 4S., R. 1W., W.M.



FINAL PROOF SURVEY
UNDER

Application No. G-7860. Permit No. G-8165.....
IN NAME OF

.....FRANCIS X. RYAN.....

Surveyed OCT. 4, 1983, by L.M. TOLL.....

Mailing List for Certificate


Application: G-7860

Permit: G-8165

Certificate: 93404

Permit/Certificate Holder:

FRANCIS X. RYAN ✓
10008 DONALD RD NE
AURORA OR 97002

Copies Mailed	
by:	
	(STAFF)
on:	11/13/2017
	(DATE)

Copies of Final Certificate to be sent to:

1. Watermaster District #: 16 ✓
2. Water Availability ✓
3. Vault ✓
4. File ✓

Other persons to receive copies: (include map):

041W07 02000
WILCOTT-SMITH,DEBORAH ✓
PO BOX 1081
TUALATIN, OR 97062

041W07 01900
ANDREWS,DAROLD R &
ANDREWS,JANE C ✓
9703 YERGEN RD NE
AURORA, OR 97002

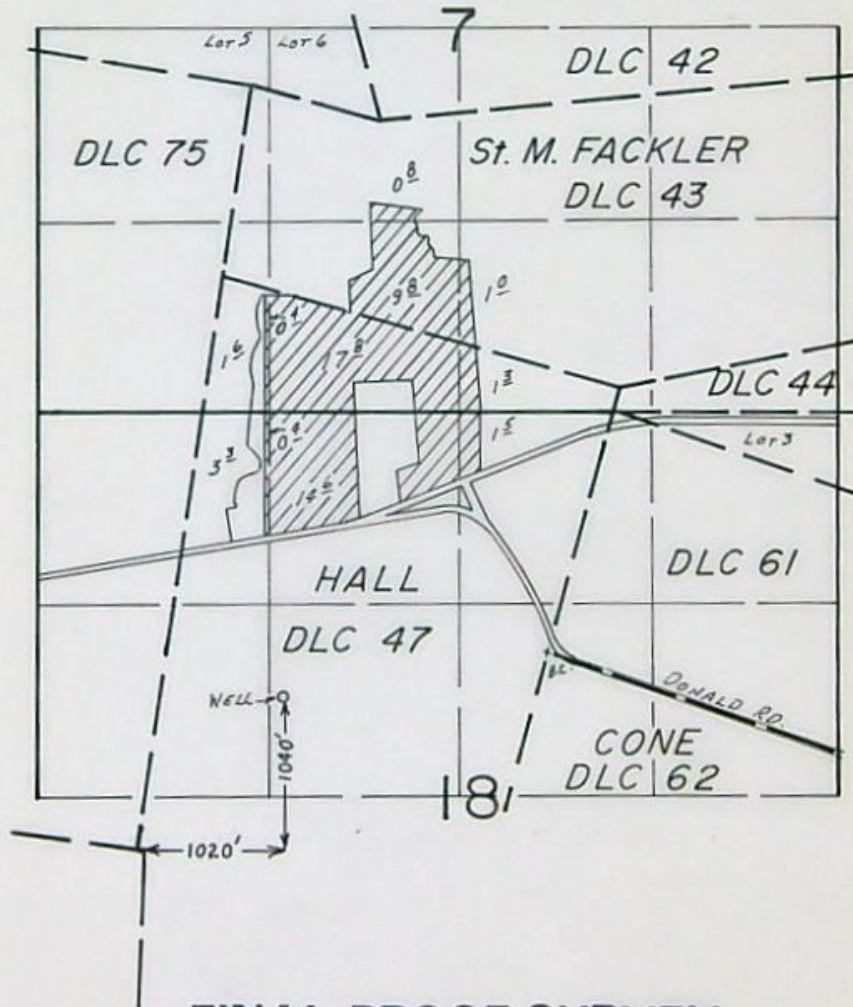
041W07 01600
FRAGRANT FARM LLC ✓
PO BOX 1081
TUALATIN, OR 97062

Record Marking:

File ✓

Certificate 52395 ✓

T. 4S., R. 1W., W.M.



FINAL PROOF SURVEY
UNDER

Application No. G-7860. Permit No. G-8165.....
IN NAME OF

.....FRANCIS X. RYAN.....

Surveyed OCT. 4.... 1983., by L.M. TOLL.....

AFFIDAVIT

RECEIVED

JAN 29 1986

WATER RESOURCES DEPT
SALEM, OREGON

STATE OF OREGON)
Washington) ss
County of Marion)

(I) (We) Robert E. Rich and M. Marylyn Rich

, being first duly sworn, depose and say that (I am), (We are) the owner(s) of the following described land:

Beginning at a 5/8 inch iron rod on the North right of way line of Market Road No. 96 in Sections 7 and 18, Township 4 South, Range 1 West of the Willamette Meridian in Marion County, Oregon, said iron rod being South 8° 31' 14" West 1883.36 feet and North 80° 36' East 499.80 feet from the Northwest corner of the James E. Hall and wife Donation Land Claim No. 47, also being on the West line of that certain tract of land conveyed to George C. Delsaver by Deed Volume 759, Page 792, Marion County Deed Records; thence North 9° 13' 35" East along said West line, 1667.32 feet to the Northeast corner of said Deed Volume 759, Page 792; thence South 74° 18' 46" East 416.08 feet to a 5/8 inch iron rod; thence South 2° 49' 02" East 1385.44 feet to a 5/8 inch iron rod on the said North line of Market Road No. 96; thence Southwesterly along the arc of a 2° curve to the right, 392.83 feet (the chord of which bears South 76° 35' 58" West 392.52 feet); thence South 80° 36' West 358.98 feet to the place of beginning.

and the water right appurtenant thereto, which is for the appropriation of 0.25 cubic foot of water per second from one well for the irrigation of 8.2 acres in SE 1/4 SW 1/4 of Section 7, 11.0 acres in NE 1/4 NW 1/4 and 0.3 acre in NW 1/4 NW 1/4 of Section 18, Township 4 South, Range 1 West, Willamette Meridian; with a priority date of April 14, 1978, as described by the certificate recorded at Page 52395, Volume 47, State Record of Water Right Certificates, that (I), (We) have abandoned any and all interest in and to said water right and request the same be canceled.

IN WITNESS WHEREOF, (I), (We) have hereunto set (my), (our) hand(s) this 27th, day of January, 19 86

Robert E. Rich
M. Marylyn Rich

Subscribed and sworn to before me this 27th day of January, 19 86.

Letty Lew Lindeman
Notary Public for Oregon

My Commission Expires 7/12/86

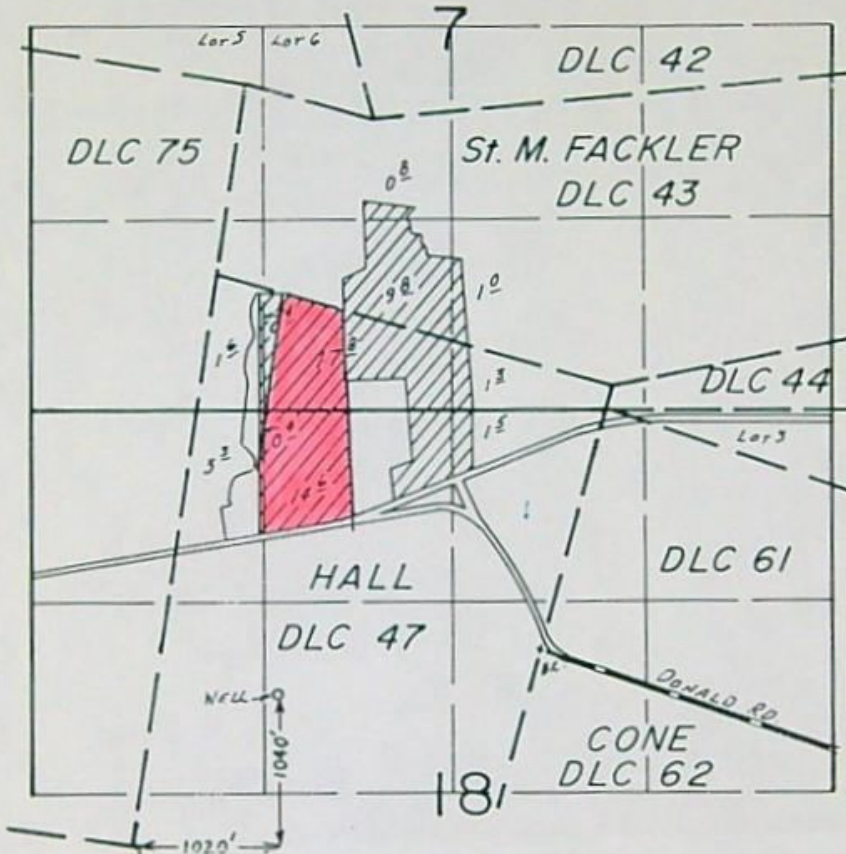
RECEIVED

JAN 29 1986

WATER RESOURCES DEPT
SALEM, OREGON

Application No. G-11419
Permit No.

T. 4S., R. 1W., W.M.



FINAL PROOF SURVEY
UNDER

Application No. G-7860. Permit No. G-8165.....
IN NAME OF

.....FRANCIS X. RYAN.....

Surveyed O.C.T. 4.... 1983., by L.M. TOLL.....

STATE OF OREGON Superseded by

Crit. No. ...

COUNTY OF

MARION

Cancelled - sp. or Rec. Vol. 70 p. 32

CERTIFICATE OF WATER RIGHT

This is to certify, That FRANCIS X. RYAN

of 10008 Donald Rd. NE, Aurora, State of Oregon 97002, has made proof to the satisfaction of the Water Resources Director, of a right to the use of the waters of one well

a tributary of Ryan Creek for the purpose of irrigation of 47.6 acres

under Permit No. G-8165 and that said right to the use of said waters has been perfected in accordance with the laws of Oregon; that the priority of the right hereby confirmed dates from April 14, 1978 that the amount of water to which such right is entitled and hereby confirmed, for the purposes aforesaid, is limited to an amount actually beneficially used for said purposes, and shall not exceed 0.60 cubic foot per second

or its equivalent in case of rotation, measured at the point of diversion from the well. The well is located in the SE 1/4 NW 1/4 as projected within Hall DLC 47, Section 18, T4S, R1W, WM; 1040 feet North and 1020 feet East from SE Corner, Childers DLC 75.

The amount of water used for irrigation, together with the amount secured under any other right existing for the same lands, shall be limited to one-eightieth of one cubic foot per second per acre, or its equivalent for each acre irrigated and shall be further limited to a diversion of not to exceed 2 1/2 acre-feet per acre for each acre irrigated during the irrigation season of each year

and shall conform to such reasonable rotation system as may be ordered by the proper state officer.

A description of the place of use under the right hereby confirmed, and to which such right is appurtenant, is as follows:

- 0.8 acre NE 1/4 SW 1/4 as projected within St. M. Fackler DLC 43
- 9.8 acres SE 1/4 SW 1/4 as projected within St. M. Fackler DLC 43
- 1.0 acre SW 1/4 SE 1/4 as projected within St. M. Fackler DLC 43
- 0.4 acre SW 1/4 SW 1/4 as projected within Hall DLC 47
- 17.8 acres SE 1/4 SW 1/4 as projected within Hall DLC 47 - 8.2
- 1.3 acre SW 1/4 SE 1/4 as projected within Hall DLC 47
- Section 7
- 1.5 acres NW 1/4 NE 1/4 as projected within Hall DLC 47
- 14.6 acres NE 1/4 NW 1/4 as projected within Hall DLC 47 - 11.0
- 0.4 acres NW 1/4 NW 1/4 as projected within Hall DLC 47 - 0.3
- Section 18

Township 4 South, Range 1 West, WM

The right to the use of the water for the purposes aforesaid is restricted to the lands or place of use herein described.

WITNESS the signature of the Water Resources Director, affixed

this date. September 27, 1984

/s/ William H. Young
Water Resources Director

Recorded in State Record of Water Right Certificates, Volume 47, page 52395

4060C

CANCELED

378-3066

February 26, 1986

Robert E. and Marylyn Rich
9703 Yergen Road NE
Aurora, OR 97002

REFERENCE: File G-7860

Enclosed is a copy of the order entered February 24, 1986, canceling a part of the water right evidenced by Certificate 52395, as authorized by your affidavit.

Sincerely,

SAMUEL R. ALLISON
Supervisor
Transfer Section

SRA:wpc

cc: Clifton R. King, Watermaster, District 16

enclosure

0331/R
3178D

BEFORE THE WATER RESOURCES DIRECTOR OF OREGON

MARION COUNTY

IN THE MATTER OF CANCELLATION)
OF A PORTION OF A WATER RIGHT) ORDER
IN THE NAME OF FRANCIS X. RYAN)

On January 29, 1986, Robert E. Rich and Marylyn Rich submitted an affidavit that they are the owners of a certain water right and the lands to which the water right is appurtenant; that they have abandoned any and all interest in and to the said water right and request the same be canceled.

The water right in question is a portion of the right described by the certificate recorded at page 52395, Volume 47, State Record of Water Right Certificates, in the name of Francis X. Ryan, and is for the use of not to exceed 0.25 cubic foot per second of water from one well, with a date of priority of April 14, 1978, for irrigation of 8.2 acres in SE 1/4 SW 1/4, Section 7; 11.0 acres in NE 1/4 NW 1/4 and 0.3 acre in NW 1/4 NW 1/4, Section 18, Township 4 South, Range 1 West, WM.

ORS 540.621 provides that: "Whenever the owner of a perfected and developed water right certifies under oath to the Water Resources Director that the water right has been abandoned by him and that he desires cancellation thereof, the Water Resources Director shall enter an order canceling the water right."

NOW, THEREFORE, it hereby is ORDERED that the said water right, being a portion of the right described by the certificate recorded at page 52395, Volume 47, State Record of Water Right Certificates, is canceled.

It is FURTHER ORDERED that the said certificate of water right is canceled, and in lieu thereof a new certificate be issued to describe the balance of water right NOT involved in this proceeding.

Dated at Salem, Oregon, this 24th day of February, 1986.

William H. Young
WILLIAM H. YOUNG, ^{III}
Director

0337/c
2905D

FRENCH PRAIRIE CREEK, an OREGON GENERAL PARTNERSHIP
hereinafter called grantor, convey(s) to
GERALD W. BELOZER AND ROBERT H. BELOZER
all that real property situated in the County
of MARION COUNTY, State of Oregon, described as:
LEGAL DESCRIPTION ATTACHED HERETO AND MADE A PART HEREOF.

EXHIBIT A

A parcel of land lying in Sections 7 and 18, Township 4 South, Range 1 West, Willamette Meridian, Marion County, Oregon, and described as follows:

Beginning at a point on the North line of the Saint M. Fackler Donation Land Claim No. 43 in said Township and Range 484.58 feet North 83°57' East of the re-entrant corner in said North line; thence South 83°57' West along the North line of said Donation Land Claim 484.58 feet to said re-entrant corner; thence North 74°33' West along said North line 14.59 chains (962.24') to the Northwest corner of the Saint M. Fackler Donation Land Claim; thence South 6°44' West along the West line of said Donation Land Claim 20.16 chains (1330.56') to the Southwest corner thereof; thence South 75°29' East 13.90 chains (917.40') to the re-entry corner on the West boundary line of that tract of land described in that deed to J. A. and Nellie Bush recorded in volume 290, page 476 of Marion County Deed Records; thence South 3°21' East along the West line of said Bush tract 1,401.76 feet more or less to the North right of way line of the County Road (Market Road No. 96); thence Northeasterly along said right of way line to a point opposite and at right angles to engineers centerline station 41 + 40; thence North 2°27'04" East 314.81 feet to a point which is 60' Westerly when measured at right angles to the West line of that property described in that contract to Frederik H. and Judith D. Frederiks recorded in Volume 761, page 704 of Marion County Deed Records; thence North 3°18'08" West parallel with and 60 feet Westerly of the West line of said Frederiks property and said line extended, 2125.95 feet to the point of beginning.

RECEIVED

JUN 17 1977

WATER RESOURCES DEPT.
SALEM, OREGON



Water Resources Department
MILL CREEK OFFICE PARK

555 13th STREET N.E., SALEM, OREGON 97310

PHONE 378-8508

August 23, 1984

Francis X. Ryan
10008 Donald Road, NE
Aurora, OR 97002

REFERENCE: File G-7860

Enclosed is the Proof of Appropriation of Water under your Water Right Permit G-8165.

The data contained in the proof is based on an inspection and survey of your project made by a representative of this office. It defines the extent to which use of water has been completed within the terms of your permit. The proof should be carefully examined, dated and signed, then returned to this office.

Upon receipt of the signed proof, a Certificate of Water Right will be issued confirming the right. This will be forwarded to you after our records are brought up to date.

You may keep the map print for your records.

Sincerely,

BRUCE A. ESTES, Supervisor
Survey/Certificate Section
Water Rights Division

BAE:wpc
690-10-132
4611A

Our field examiner found a total of 52.5 acres claimed irrigated in connection with Permit G-8165, which exceeds the limit of 47.6 acres under the permit. If you intend to establish a legal water right for the additional 4.9 acres, a permit must be obtained. We will assist in making an application for a permit for the additional land at your request.

The 4.9 acres overacreage is displayed on the map copy as an unhachured area. If this area is not located where you prefer it to be, please notify us as it may be possible to locate the area elsewhere on your lands.

August 23, 1978

Francis X. Ryan
Route 1, Box 222
Aurora, Oregon 97002

G-7860

G-8165



Water Resources Department

MILL CREEK OFFICE PARK

555 13th STREET N.E., SALEM, OREGON 97310

PHONE 378-3066

August 16, 1978

Belozor Hatchery & Poultry Farm
P.O. Box 350
Oregon City, Oregon 97045

RE: Files No. 23893, G-7860

Gentlemen:

As mentioned in our earlier correspondence of January 9, 1978, in regard to application No. G-7860, in the name of Francis X. Ryan, it will be necessary to issue a new certificate for that part of the water right not involved in the cancellation of the earlier right to the use of water from the unnamed stream, and that we need \$2 from you to cover the cost of recording the new certificate. Therefore, will you please submit this additional fee so the new certificate can be issued and properly recorded.

Sincerely,

Wayne J. Overcash
Water Rights Engineer

WJO:lcj

cc: Francis X. Ryan
Route 1, Box 222
Aurora, Oregon 97002

378-3066

G-7860
23893

July 31, 1978

Belozer Hatchery and Poultry Farm
P.O. Box 350
Oregon City, OR. 97045

Gentlemen:

We have received the corrected affidavit of abandonment regarding
Certificate No. 22314.

The application numbered G-7860, submitted by Francis X. Ryan is
now satisfactory and will be considered for approval by issuance
of a permit.

Sincerely,

VESTAL GARNER
Water Rights Engineer

VG:tld
cc: Francis X. Ryan



Water Resources Department

MILL CREEK OFFICE PARK

555 13th STREET N.E., SALEM, OREGON 97310

PHONE

378-3066

23893

G7860

June 6, 1978

Belozer Hatchery and Poultry Farm
P.O. Box 350
Oregon City, OR. 97045

Gentlemen:

On April 7, 1978 I returned your affidavit of abandonment regarding that portion of the water right evidenced by Certificate #22314 which is in conflict with application #G-7860 submitted by Francis X. Ryan.

You may recall, the affidavit listed 1.6 acres within the SW $\frac{1}{4}$ SE $\frac{1}{4}$ of Section 7 to be abandoned. This acreage figure is in error and should be corrected to read 1.3 acres. The affidavit was returned to you for the correction, and as of this date, it has not been returned to this office.

Would you please make the necessary correction on the affidavit, date and initial the correction, and return it to this office? This will allow us to proceed with the issuance of a permit in approval of Mr. Ryan's application.

In case the original affidavit we provided you has been misplaced, please advise this office and we will gladly provide another one for your signature.

Sincerely,

VESTAL GARNER
Water Rights Engineer

VG:tld

cc: Francis X. Ryan, applicant

378-3066

G-7860

April 7, 1978

Francis X. Ryan
Route 1, Box 222
Aurora, OR. 97002

Dear Mr. Ryan:

As of this date we have still not received your completed application No. G-7860 which is for use of water for irrigation from a well.

You were advised on January 24, 1978, that if the application was not re-submitted on or before March 24, 1978, it would be rejected without further notice; therefore at this time your application is subject to rejection. However, the question of the existing water right is still in issue. We have received an affidavit of abandonment from Gerald W. & Robert F. Belozer regarding the abandonment of that part of the water right evidenced by the Certificate No. 22314 which is appurtenant to the lands in their ownership. Even though your application may be rejected, is it still the intention of Gerald and Robert Belozer to abandon the use of surface water described by Certificate No. 22314?

If they still intend to abandon the existing surface water right, because of non-use, we will proceed with the cancellation. Before doing so, however, it will be necessary that a typographical error be corrected on the affidavit which was previously submitted.

I am returning the affidavit of abandonment along with a copy of this letter to the Belozer's. The 1.6 acres listed within the SW $\frac{1}{4}$ SE $\frac{1}{4}$ should in fact be 1.3 acres. They may correct the affidavit by deleting the 1.6 and including 1.3 acres. The affidavit should then be returned to this office.

If your application for use of ground water is not received in this office by the time the matter regarding the existing water right is resolved, it will be rejected.

Sincerely,

VESTAL GARNER
Water Rights Engineer

VG:tld
cc: Gerald F. & Robert H. Belozer

378-3066

G-7860

February 24, 1978

Francis X. Ryan
Route 1, Box 222
Aurora, Oregon 97002

Dear Mr. Ryan:

Since you have not returned your application numbered G-7860 or replied to correspondence regarding it, I assume you have reconsidered the matter of your proposed use of water and have decided to abandon it.

Unless we hear from you within thirty days from the date of this letter, your application will be rejected without further notice. The \$15.40 recording fee will be returned. However, the \$20.00 examination fee for each application is required by law to be paid into the General Fund of the State and is not refundable.

Sincerely,

Vestal R. Garner
Water Rights Engineer

VRG:slk

cc: Belozer Hatchery and Poultry Farm

378-3066

G7860
23893

January 9, 1978

Belozer Hatchery and Poultry Farm
P. O. Box 350
Oregon City, Oregon 97045

Gentlemen:

We still have not received the application submitted by Francis X. Ryan for a permit to use 780.0 gallons of water per minute from Francis Ryan Well #1 for irrigation of 43.9 acres. You may recall this application is numbered G-7860.

I brought this to your attention in my letter of December 16, 1977.

In my letter of December 16, 1977, I failed to mention that it would be necessary to issue a new certificate for that part of the water right not involved in the cancellation. The new certificate will require a \$2.00 certificate recording fee. Would you please submit the necessary fee so that the new certificate can be issued.

I apologize for not bringing this to your attention earlier.

Sincerely,

Vestal R. Garner
Water Rights Engineer

VRG:slk
cc: Francis X. Ryan

4⁹ ac.

over

Denis Schmitz

44458

B 10-1-82

59200

G-7860

16 December 1977

Belozer Hatchery and Poultry Farm
P.O. Box 350
Oregon City, Oregon 97045

ATT: G.W. and R.H. Belozer

Dear Gentlemen:

Thank you for the completed affidavit of abandonment of that part of the water right evidenced by certificate numbered 22314 which is in conflict with application numbered G-7860 submitted by Francis X. Ryan.

On October 10, 1977, Mr. Ryan's application was returned to him to be completed by submitting the affidavit of abandonment. His application was endorsed so that in order to retain its priority date, it was to have been received in this office on or before December 22, 1977.

Mr. Ryan's application has not been received as of this date and, therefore, the tentative priority date has been lost. However, the application can be reinstated and given a new priority date as of the date the application is next received.

I have advised Mr. Ryan of this, however, if my correspondence has not reached him, you may be able to advise him of the current status of his application.

Should you have questions, please do not hesitate to contact this office.

Sincerely,

Vestal R. Garner
Water Rights Engineer

VRG:clh

378-3066

G 7860

December 13, 1977

Francis X. Ryan
Route 1, Box 222
Aurora, Oregon 97002

Dear Mr. Ryan:

Your application numbered G 7860 which was returned to you for correction and completion was not been received. It was endorsed so that in order to retain its priority date, it should have been received in this office on or before December 12, 1977.

It has, therefore, lost its priority, but may be reinstated and given a new priority date as of the day it is again received.

Sincerely,

Vestal R. Garner
Water Rights Engineer

VRG:slk

378-3066

File No. G-7860

October 10, 1977

Francis X. Ryan
Route 1, Box 222
Aurora, OR 97002

Dear Mr. Ryan:

As of this date we have not received the properly completed affidavit of abandonment regarding that portion of the water right as evidenced by certificate No. 22314 which is in conflict with your application No. G-7860.

The affidavit was sent to Belozer Hatchery and Poultry Farm on June 23, 1977. They were to sign the affidavit before a Notary Public and return it to this office.

Since the affidavit has not been received I am returning your application to be completed by submission of the affidavit of abandonment. If the affidavit cannot be submitted, I would be more than happy to discuss possible amendments to your application.

Your application is endorsed so that in order to retain its priority date, it must be received in this office on or before December 12, 1977.

Sincerely

Vestal R. Garner
Water Rights Engineer

VRG:cah

378-3066

G-7860
23893

29 July 1977

Belozer Hatchery and Poultry Farm
2500 S. Beaver Creek Rd.
Oregon City, Oregon

Gentlemen:

Just a reminder that we have not received the properly completed affidavit of abandonment regarding that portion of the water rights as evidence to my certificate No. 22314 which is in conflict with Francis Ryans application No. G-7860.

Before a permit may be issued in approval of Mr. Ryans application to use ground water, that portion of the water right in conflict must be cleared from our records.

Would you please provide a date we might expect to receive the properly completed affidavit?

Sincerely,

Vestal H. Garner
Water Rights Engineer

VRG:td
cc: Francis Ryan applicant

Water Resources Department

MILL CREEK OFFICE PARK

555 13th STREET N.E., SALEM, OREGON 97310

PHONE 378-3066

June 23, 1977

G-7860

Belozer Hatchery and Poultry Farm
2500-S Beaver Cr. Road *PO Box 350*
Oregon City, OR 97045

ATTENTION: G. W. & R. H. Belozer

Gentlemen:

Enclosed is the affidavit of partial abandonment describing the water right as evidenced by certificate No. 22314.

Mr. Francis X. Ryan has made an application with this office for a right to appropriate waters from a well to irrigate 47.6 acres of your land. Before a permit can be issued for this application, the existing right must be cleared from our records.

Our records show part of the land listed by Mr. Ryan's application is covered by an existing water right as evidenced by certificate No. 22314 issued to J. A. Bush from an unnamed stream. Mr. Ryan stated that the stream has not been used on this land for at least 6 or 7 years. Therefore, the right to use water from the unnamed stream is considered abandoned through five successive years of non-use.

This affidavit must be signed by the owners of the land before a Notary Public and then returned to this office before a permit can be issued for Mr. Ryan's application No. G-7860.

Upon receipt of the properly completed affidavit, the application will be satisfactory.

Sincerely,

Vestal R. Garner
Water Rights Engineer

VG/DN:db
Enclosure
cc: Francis X. Ryan



Water Resources Department

1178 CHEMEKETA STREET N.E., SALEM, OREGON 97310 PHONE 378-3066

2 June 1977

G-7860, 23893

Francis X. Ryan
Route 1, Box 222
Aurora, Oregon 97002

Dear Mr. Ryan:

We have received your map, fees of \$34.20 and application for a permit to use 780 gallons of water per minute from Francis Ryan Well No. 1 for irrigation of 43.9 acres. For reference, your application is No. G-7860.

Your map and Item No. 4 of your application do not agree. Your application shows the well to be 270' South and 1820' West from the NW corner of the Cone DLC No. 62. Your map shows the well to be 360' South and 1790' West from the same corner. The map and application must be in agreement.

Your map and application list 1.5 acres irrigated in the SW $\frac{1}{4}$ SE $\frac{1}{4}$, Section 7. If the scale of the map is 1" = 660', the area outlined on your map appears to be 3.3 acres. Again, your map and application must agree. Also, the irrigated lands should be shaded or cross-hatched on the map.

Our records show part of the land listed by your application is covered by an existing water right. The right is for irrigation of 74.6 acres from an unnamed stream as evidenced by certificate 22314 issued to J.A. Bush. If the unnamed stream is still used, your application should be amended to request use of water from the well as supplemental. The right to use of water from the unnamed stream would be valid unless there have been five successive years of non-use or you have intentionally abandoned the stream in favor of the well.

Before a permit can be issued for use of water from the well as a primary source, the existing right must be cleared from our records. This can be done by submission of an affidavit of abandonment regarding that portion of the right appurtenant to your land. The affidavit will be prepared for your signature upon request. However, we will need a copy of your legal

Francis X. Ryan

G-7860, 23893

- 2 -

land description as it appears in a deed, title insurance policy or sales ocontract. We also need the names of the legal owners of the land.

We have recently revised our application form. Therefore, I am enclosing a new form and our instruction booklet for your use in making these corrections. The original map and application must be returned along with the new application.

Your application No. G-7860 is endorsed so that in order to retain its priority date, it must be received in this office on or before August 2, 1977.

Sincerely,

Vestal R. Garner
Water Rights Engineer

LN/VRG:lcj

RECEIVED

FEB 28 1977

20.00
14.20

WATER RESOURCES DEPT.
FM, OREGON

Permit No. G-.....

APPLICATION FOR A PERMIT

To Appropriate the Ground Waters of the State of Oregon

X 1, FRANCIS X RYAN (Name of applicant)
of Rte 1 Box 222 AURORA (Postoffice Address), county of MARION
state of OREGON 97002, do hereby make application for a permit to appropriate the following described ground waters of the state of Oregon, SUBJECT TO EXISTING RIGHTS:

If the applicant is a corporation, give date and place of incorporation

1. Give name of nearest stream to which the well, tunnel or other source of water development is situated RYAN CREEK (Name of stream)

tributary of WILLAMETTE

2. The amount of water which the applicant intends to apply to beneficial use is cubic feet per second or 780 gallons per minute.

3. The use to which the water is to be applied is ROW CROPS CORN - vegetables IRRIGATION of 43.9 Ac.

X 4. The well or other source is located 270 ft. S (N. or S.) and 1820 ft. W (E. or W.) from the NW corner of the CONE DLC 62 (Section or subdivision)

(If preferable, give distance and bearing to section corner)

(If there is more than one well, each must be described. Use separate sheet if necessary)

being within the SE 1/4 NW 1/4 of Sec. 18, Twp. 4S, R. 1W, W. M., in the county of MARION

5. The Pipe Line (Canal or pipe line) to be 3465 ft miles in length, terminating in the SW 1/4 SE 1/4 (Smallest legal subdivision) of Sec. 7, Twp. 4S, R. 1W, W. M., the proposed location being shown throughout on the accompanying map.

6. The name of the well or other works is FRANCIS RYAN #1

DESCRIPTION OF WORKS

7. If the flow to be utilized is artesian, the works to be used for the control and conservation of the supply when not in use must be described.

X 8. The development will consist of 1 well (Give number of wells, tunnels, etc.) having a diameter of 12 inches and an estimated depth of 182 feet. It is estimated that 182 feet of the well will require steel (Kind) casing. Depth to water table is estimated 40 (Feet)

CANAL SYSTEM OR PIPE LINE—

9. (a) Give dimensions at each point of canal where materially changed in size, stating miles from headgate. At headgate: width on top (at water line) feet; width on bottom feet; depth of water feet; grade feet fall per one thousand feet.

(b) At miles from headgate: width on top (at water line) feet; width on bottom feet; depth of water feet; grade feet fall per one thousand feet.

(c) Length of pipe, ft.; size at intake in.; in size at ft. from intake in.; size at place of use in.; difference in elevation between intake and place of use, ft. Is grade uniform? Estimated capacity, sec. ft.

10. If pumps are to be used, give size and type turbine 6" out

Give horsepower and type of motor or engine to be used 50 HP Electric

11. If the location of the well, tunnel, or other development work is less than one-fourth mile from a natural stream or stream channel, give the distance to the nearest point on each of such channels and the difference in elevation between the stream bed and the ground surface at the source of development

12. Location of area to be irrigated, or place of use

Township N. or S.	Range E. or W. of Willamette Meridian	Section	Forty-acre Tract	Number Acres To Be Irrigated
4S	1W	7	SE 1/4 of SW 1/4	7.3
4S	1W	7	SE 1/4 of SW 1/4	14.8
4S	1W	7	NE 1/4 of SW 1/4	0.2
4S	1W	7	SW 1/4 of SE 1/4	1.5
4S	1W	18	NW 1/4 of NW 1/4	0.5
4S	1W	18	NE 1/4 of NW 1/4	15.1
4S	1W	18	NE 1/4 of NW 1/4	2.5
4S	1W	18	NW 1/4 of NE 1/4	2.0
				<u>43.9 Ac.</u>

(If more space required, attach separate sheet)

Character of soil Woodburn type

Kind of crops raised CANNERY & PROCESSING

STATE OF OREGON,)
County of Marion,) ss.

PERMIT

RECORDED
This is to certify that I have examined the foregoing application and do hereby grant the same, SUBJECT TO EXISTING RIGHTS and the following limitations and conditions:

The right herein granted is limited to the amount of water which can be applied to beneficial use and shall not exceed cubic feet per second measured at the point of diversion from the well or source of appropriation, or its equivalent in case of rotation with other water users, from

0.55 cfs well

The use to which this water is to be applied is

IRR

If for irrigation, this appropriation shall be limited to of one cubic foot per second or its equivalent for each acre irrigated and shall be further limited to a diversion of not to exceed acre feet per acre for each acre irrigated during the irrigation season of each year;

1/20, 2/2

and shall be subject to such reasonable rotation system as may be ordered by the proper state officer.

The well shall be cased as necessary in accordance with good practice and if the flow is artesian the works shall include proper capping and control valve to prevent the waste of ground water.

The works constructed shall include an air line and pressure gauge or an access port for measuring line, adequate to determine water level elevation in the well at all times.

The permittee shall install and maintain a weir, meter, or other suitable measuring device, and shall keep a complete record of the amount of ground water withdrawn.

28 FEB 77

The priority date of this permit is

Actual construction work shall begin on or before and shall thereafter be prosecuted with reasonable diligence and be completed on or before October 1, 19.....

Complete application of the water to the proposed use shall be made on or before October 1, 19.....

WITNESS my hand this day of, 19.....

STATE ENGINEER

SUPERCEDED

Application No. G-7860

Permit No. G-.....

PERMIT

TO APPROPRIATE THE GROUND WATERS OF THE STATE OF OREGON

This instrument was first received in the office of the State Engineer at Salem, Oregon, on the 28th day of FEB 1977, at 2:40 o'clock P M.

Returned to applicant:

Approved:

Recorded in book No. of

Ground Water Permits on page

STATE ENGINEER

Drainage Basin No. 2 page 155

3470

RECEIVED

SEP 10 1984

WATER RESOURCES DEPT
SALEM, OREGON

STATE OF OREGON

COUNTY OF

MARION

Proof of Appropriation of Water

FRANCIS X. RYAN

of 10008 Donald Rd. NE, Aurora
has applied beneficially the waters of
one well

, State of Oregon 97002 ,

a tributary of Ryan Creek
irrigation of 47.6 acres

for the purpose of

under Permit No. G-8165 and that the use of said waters has been completed under the
terms of said permit; that the priority of the right dates from
April 14, 1978

that the amount of water for the purposes aforesaid, has been actually beneficially used in the
amount of
0.60 cubic foot per second

or its equivalent in case of rotation, measured at the point of diversion from the well.
The well is located in the SE 1/4 NW 1/4 as projected within Hall DLC 47,
Section 18, T4S, R1W, WM; 1040 feet North and 1020 feet East from SE Corner,
Childers DLC 75.

The amount of water used for irrigation, together with the amount secured under any other
right existing for the same lands, shall be limited to one-eightieth of one cubic foot per second
per acre, or its equivalent for each acre irrigated and shall be further limited
to a diversion of not to exceed 2 1/2 acre-feet per acre for each acre
irrigated during the irrigation season of each year

and shall
conform to such reasonable rotation system as may be ordered by the proper state officer.

A description of the place of use under the right, and to which such right is appurtenant, is
as follows:

- 0.8 acre NE 1/4 SW 1/4 as projected within St. M. Fackler DLC 43
- 9.8 acres SE 1/4 SW 1/4 as projected within St. M. Fackler DLC 43
- 1.0 acre SW 1/4 SE 1/4 as projected within St. M. Fackler DLC 43
- 0.4 acre SW 1/4 SW 1/4 as projected within Hall DLC 47
- 8.2 17.8 acres SE 1/4 SW 1/4 as projected within Hall DLC 47
- 1.3 acre SW 1/4 SE 1/4 as projected within Hall DLC 47
- Section 7
- 1.5 acres NW 1/4 NE 1/4 as projected within Hall DLC 47
- 11.0 14.6 acres NE 1/4 NW 1/4 as projected within Hall DLC 47
- 0.3 0.4 acres NW 1/4 NW 1/4 as projected within Hall DLC 47
- Section 18
- Township 4 South, Range 1 West, WM

I have read the above and foregoing proof of appropriation of water; I know the contents
thereof, and that the facts therein stated are true.

IN WITNESS WHEREOF, I have hereunto set my hand this 7 day of Sept.,

1984.

	cm	RR
$\frac{0.60}{47.6} = \frac{0.25}{19.5} = \frac{0.35}{28.1}$		

Francis X Ryan

Application No. G7860

Permit No. G 8165

NCR

cc: 7:40

RECEIVED

JUN 17 1977

STATE OF OREGON WATER RESOURCES DEPARTMENT

Application for a Permit to Appropriate Ground Water

8:15 AM

TUES

WATER RESOURCES DEPT. SALEM, OREGON

I, FRANCIS X. RYAN (Name of Applicant)

of RT 1 BOX 222 10008-DONALD RD. NE AURORA (Mailing Address) (City)

State of OREGON, 97002 (Zip Code) Phone No. 678-5578 do hereby

make application for a permit to appropriate the following described ground waters of the State of Oregon:

1. The development will consist of 1 WELL (Give number of wells, tile lines, infiltration galleries, etc.)

having a diameter of 1.2 inches and an estimated depth of 18.2 feet.

2. The well or other source is to be located 310 ft S (N. or S.) and 1780 ft W (E. or W.)

from the NW corner of CONE DLC #62 (Public Land Survey Corner)

(If there is more than one well, each must be described)

being within the SE $\frac{1}{4}$ of the NW $\frac{1}{4}$ of

Sec. 18 Tp. 4S R. 1-W, W.M., in the county of MARIAN

3. Location of area to be irrigated, or place of use if use other than irrigation.

DFN-166-53
10/4/83 CMT
Not Home
9/6/83 CMT
9/29/83 CMT
9/1/83 CMT

TWP	RANGE	SEC	1/4 1/4	FD	ALLOW
45	1N	7	NESW (w/in ST M FACLER DLC 43)	08	08
			SWSW (w/in HALL DLC 47)	22	04
			SESW (w/in ST M FACLER DLC 43)	98	98
			SESW (w/in HALL DLC 47)	178	178
			SWSE (w/in ST M FACLER DLC 43)	10	10
			SWSE (w/in HALL DLC 47)	13	13
			18	NWNE	13
18	NE NN	}	w/in HALL DLC 47	146	146
			NW NN	32	04
				<u>525</u>	<u>476</u>

40600

4⁹ ac Over

Application No. G7860

Permit No. G 8165

NCR
CC: 7:40
8:15 AM
TUES

RECEIVED

JUN 17 1977

SURVEY REGARDLESS

STATE OF OREGON WATER RESOURCES DEPARTMENT

Application for a Permit to Appropriate Ground Water
WATER RESOURCES DEPT.
SALEM, OREGON

I, FRANCIS X RYAN

(Name of Applicant)

of RT-1 Box 222 10008-David Rd NE AURORA

(Mailing Address)

(City)

State of OREGON, 97002 Phone No. 678-5578

(Zip Code)

do hereby

make application for a permit to appropriate the following described ground waters of the State of Oregon:

1. The development will consist of 1 well

(Give number of wells, tile lines, infiltration galleries, etc.)

having a diameter of 1.2 inches and an estimated depth of 182 feet.

2. The well or other source is to be located 310 ft S and 180 ft W

(N. or S.)

(E. or W.)

from the NW corner of CONE DIC #62

(Public Land Survey Corner)

W/N HALL DIC 47

(If there is more than one well, each must be described)

being within the SE $\frac{1}{4}$ of the NW $\frac{1}{4}$ of

Sec. 18 Tp. 4S R. 1-W, W.M., in the county of MARIAN

3. Location of area to be irrigated, or place of use if use other than irrigation.

Township	Range	Section	List $\frac{1}{4}$ of Section	List use and/or number of acres to be irrigated
4S	1W	7	NE $\frac{1}{4}$ -SW $\frac{1}{4}$	-.2
4S	1W	7	SE $\frac{1}{4}$ -SW $\frac{1}{4}$	24.4
4S	1W	7	SW $\frac{1}{4}$ -SE $\frac{1}{4}$	3.4
4S	1W	18	NW $\frac{1}{4}$ -NW $\frac{1}{4}$	-.5
4S	1W	18	NE $\frac{1}{4}$ -NW $\frac{1}{4}$	17.1
4S	1W	18	NW $\frac{1}{4}$ -NE $\frac{1}{4}$	2.0
				47.6

4. It is estimated that 182 feet of the well will require Steel casing.

(Kind)

5. Depth to water table is estimated 4.0 Well drilled by MILQ SCHNABER ST PAUL

(Feet)

OKC

DFN-166-53
10/4/83 CMT
Not Home
9/8/83 CMT
9/9/83 CMT
9/10/83 CMT

3020
G-7662 G-3029
23003

AKA

6. The amount of water which the applicant intends to apply to beneficial use is cubic feet per second or 7.80 gallons per minute.

7. The use to which the water is to be applied is Row-crops - vegetables

IRRIGATION OF 47.6 Ac.

8. If the flow to be utilized is artesian, the works to be used for the control and conservation of the supply when not in use must be described.

9. If the location of the well, or other development work is less than one-fourth mile from a natural stream channel, give the distance to the channel and the difference in elevation between the stream bed and the ground surface at the source of development.

10. DESCRIPTION OF WORKS

Include length and dimensions of supply ditch or pipeline, size and type of pump and motor, type of irrigation system to adequately describe the proposed distribution system.

1000' 8" IN ^{SUPPLY} 1760 - 6" IN MAIN-LINE

50 HP - TURBINE 6" outlet

11. Construction work will begin on or before Completed

12. Construction work will be completed on or before Completed

13. The water will be completely applied to the proposed use on or before 10-1-79

14. If the ground water supply is supplemental to an existing supply, identify the supply and existing water right.

WATER RESOURCES DIVISION
DIVISION OF WATER RESOURCES
Application No. 97860 Permit No. G 8165
G 8165

Remarks:

Francis X Ryan
Signature of Applicant

This is to certify that I have examined the foregoing application, together with the accompanying maps and data, and return the same for..... **correction and completion**

In order to retain its priority, this application must be returned to the Water Resources Director with corrections on or before..... **December 12**, 19 **77**

WITNESS my hand this..... **10th** .. day of..... **October** .., 19 **77**

JAMES E. SEXSON .. Water Resources Director

By..... **VESTAL R. GARNER**

RECEIVED

APR 14 1978

**WATER RESOURCES DEPT.
SALEM, OREGON**

This instrument was first received in the office of the Water Resources Director at Salem, Oregon, on the **28th** .. day of **Feb** .., 19 **77** .., at **2:40** .. o'clock

11 P.M.

Application No. **G 7860** ~~G-7860~~ .. Permit No. **G 8165** ..

C-2102

Application No. G 7860

Permit No. G 8165

PC

Permit to Appropriate the Public Waters of the State of Oregon

This is to certify that I have examined the foregoing application and do hereby grant the same, SUBJECT TO EXISTING RIGHTS INCLUDING THE EXISTING MINIMUM FLOW POLICIES ESTABLISHED BY THE WATER POLICY REVIEW BOARD and the following limitations and conditions:

The right herein granted is limited to the amount of water which can be applied to beneficial use and shall not exceed 0.6 cubic feet per second measured at the point of diversion from the well or source of appropriation, or its equivalent in case of rotation with other water users, from a well,

TRUB RYAN CREEK

The use to which this water is to be applied is irrigation of 47.6 acres

If for irrigation, this appropriation shall be limited to 1/80th of one cubic foot per second or its equivalent for each acre irrigated and shall be further limited to a diversion of not to exceed 2 1/2 acre feet per acre for each acre irrigated during the irrigation season of each year;

and shall be subject to such reasonable rotation system as may be ordered by the proper state officer. The well shall be constructed in accordance with the General Standards for the Construction and Maintenance of Water Wells in Oregon. The works constructed shall include an air line and pressure gauge or an access port for measuring line, adequate to determine water level elevation in the well at all times. The permittee shall install and maintain a weir, meter, or other suitable measuring device, and shall keep a complete record of the amount of ground water withdrawn.

The priority date of this permit is April 14, 1978

Actual construction work shall begin on or before August 16, 1979 and shall thereafter be prosecuted with reasonable diligence and be completed on or before October 1, 1979

Complete application of the water to the proposed use shall be made on or before October 1, 1980

WITNESS my hand this 16th day of August, 1978

James E. Severn
Water Resources Director

247

RECEIVED
 JUN 17 1977
 WATER RESOURCES DEPT.
 SALEM, OREGON

WATER RIGHT MAP
 TOWNSHIP 4 SOUTH
 SECTIONS 7 & 18

RANGE 1 WEST W.M.

NW 1/4 SW 1/4

NE 1/4 SW 1/4

NW 1/4 SE 1/4

Application No. G-7860
Permit No. G 8165

SW 1/4 SW 1/4

SE 1/4 SW 1/4

SW 1/4 SE 1/4

PTS AND PHOTO
 TIE (PROP. COR)

PROP LINE

Plane to bleed
 west line
 of east
 field

12 7

13 18 NW 1/4 NW 1/4

NE 1/4 NW 1/4

NW 1/4 NE 1/4

0.5

SW 1/4 NW 1/4

SE 1/4 NW 1/4

SW 1/4 NE 1/4

101.5
 28° E

1820'

WELL 270' S. &
 1780' W from
 NW COR. DEC 62

NW COR
 SA CONE
 DEC 11, 62

SCALE 1" = 660 FT

INFO - FRANCIS LYAN

Well as described

PUMP - LAYNE Bowler DD Turb 6" Discif

$$\text{PUMP: } 50(7.04) = 352 = 1.58 \text{ cfs}$$

152.4 + 70 222.4 @ 60 psi

MOTOR - U.S. 50HP @ 1800 RPM

PIPE - 7100' 6" Alum Main

1360' 8" Alum Main

800' 3" Alum LAT

$$\text{HEADS: } \frac{84(7.8)}{448.8} = \frac{655.2}{448.8} = 1.46 \text{ cfs @ 60 psi}$$

Heads - ~~245~~ RB Nelson $\frac{3}{16} \times 0$

(84 max)

Use - Row Crops (Beans, Corn, Cauliflower)

LIFT - ± 10

TIE - DFN-ILL-52

See Appl. Map for PTS Tie to Photo

Harry Toll
WRB
10/1/83

RECEIVED
JUN 17 1977
WATER RESOURCES DEPT.
SALEM, OREGON

WATER RIGHT MAP
TOWNSHIP 4 SOUTH
SECTIONS 7 & 18

RANGE 1 WEST W.M.

Application No. G-7860
Permit No. G 8165

NW 1/4 SW 1/4 NE 1/4 SW 1/4 NW 1/4 SE 1/4

SW 1/4 SW 1/4 SE 1/4 SW 1/4 SW 1/4 SE 1/4

12 7

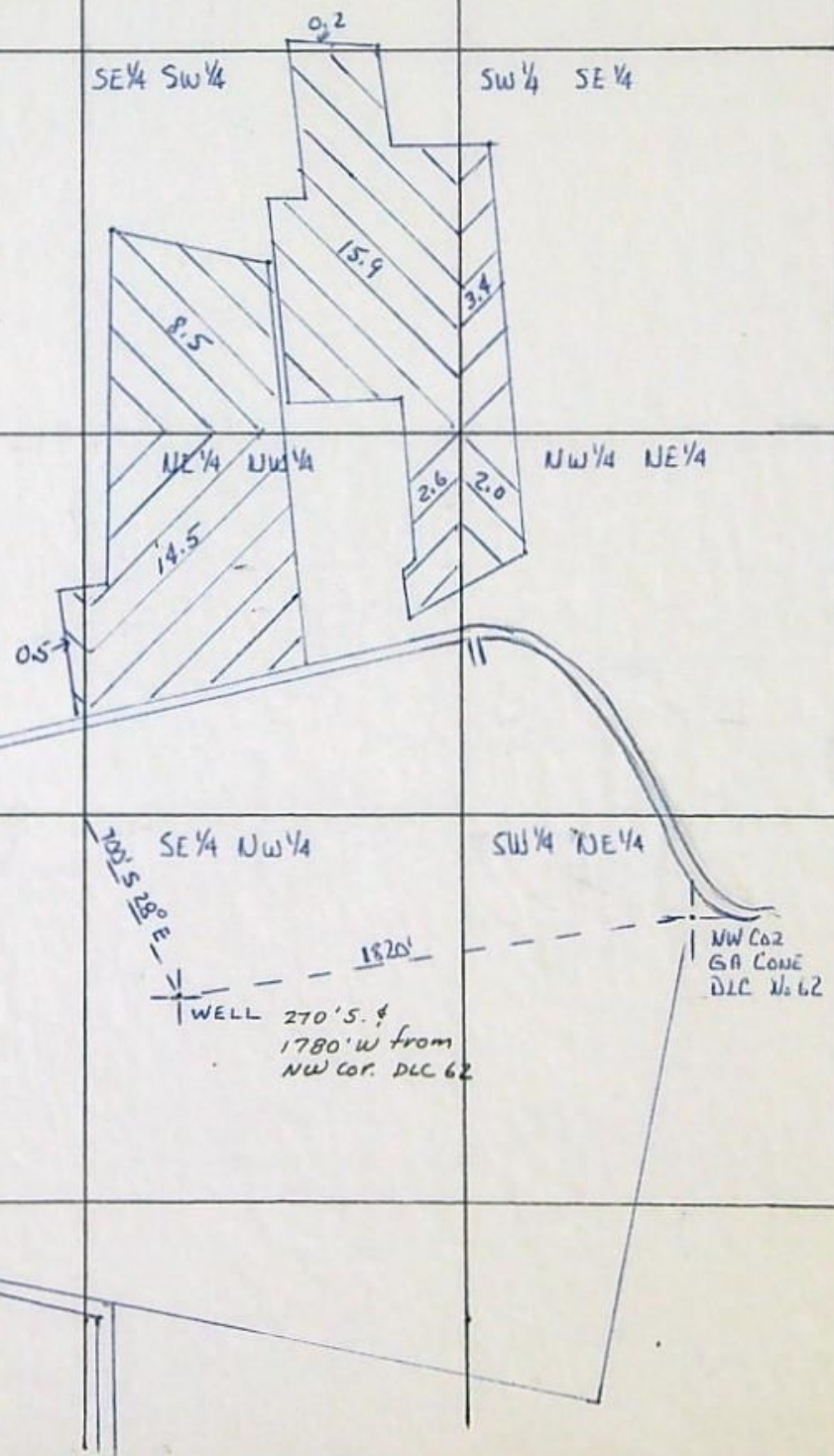
13 18 NW 1/4 NW 1/4

NW 1/4 NE 1/4

SW 1/4 NW 1/4

SE 1/4 NW 1/4

SW 1/4 NE 1/4



SCALE 1" = 660 FT