

Application No. 2160

Permit No. 1216 Correction Certificate

Certificate No. ~~3556~~ ~~32347~~ 90699

Correction Certificate No. ~~10911~~ 46241

Stream Index, Page No. 7-17-19

Application Record, Book No. 50401

92592

FEEES PAID

| Date | Amount | Receipt No. |
|----------------------|-----------------------|-------------|
| 4-30-65 | 1 st cert. | 4773 |
| Total | | 34399 |
| 6-7-73 1.50 cost per | | |

FEEES REFUNDED

| Date | Amount | Check No. |
|------|--------|-----------|
| | | 80399 |

Name Pleasant View Club
By J. W. Dykes

Address

Date filed

Action suspended until Ch. Cert.

Returned to applicant

Date completed

Date of approval

CONSTRUCTION

Date for beginning

Date for completion

Extended to

Date for application of water

Extended to

PROSECUTION OF WORK

Form "A" filed

Form "B" filed

Form "C" filed

FINAL PROOF

Blank mailed

Proof received

Date certificate issued AUGUST 9 1965

Receipt for recording fee No. 17210 - 1.00 conceal cert.

Part Cancelled - sp. or Rec. Vol. 25 P. 478
Part Cancelled - sp. or Rec. Vol. 32 P. 8
Part Cancelled - sp. or Rec. Vol. 32 P. 11

ASSIGNMENTS

| Date | To whom | Address | Volume | Page |
|------|---------|---------|--------|------|
| | | | | |
| | | | | |
| | | | | |

REMARKS

T-4297 Δ POD part V32, P595 Amended Sp. Or V41, p 143
T-5325 Δ POD part
T-11995 Δ POD v. 98 p. 464-468
T-7643 Δ POW part V53, P1403
T-14387 Δ POU-etc. Vol. 129 Pgs. 1010-1017
T-14387 Correcting FO Vol. 129 Pgs. 1217-1224
T-14387 DSP V. 131, P. 954

3 1981

Part Canceled Sp. Or. Vol. 33P. 66
Entered 3-17-80
Mark Records

Index Cards
 Decree-vault V
 Decree -safe P
 Cert. of W/R
 Plat Cards

Str. Index map
 Str. Index list
 Name Chainindex
 X Ref. Chainindex
 Permit File

Orders to:

Order Book
 County Clerk
 Watermaster #5
 Party Submitting Affidavit

Adj. Folder
 Permit Folder
 Watermaster
Div.



Oregon

Tina Kotek, Governor

App: S-2160

Water Resources Department
North Mall Office Building
725 Summer St NE, Suite A
Salem, OR 97301
Phone 503 986-0900
Fax 503 986-0904

August 21, 2024

Walla Walla River Irrigation District
PO Box 248
Milton-Freewater, OR 97862-0248

Reference: Transfer Application T-14387

Enclosed is a copy of the Determination of Satisfactory Proof Final Order.

If you have any questions related to the completion of this Claim of Beneficial Use, you may contact Ann Reece, by telephone at (503) 979-3214 or by e-mail at Ann.L.Reece@water.oregon.gov.

Sincerely,

Elyse D. Richman
Water Rights Services Support
Transfers and Conservation Section

cc: Watermaster Dist. #23, Luke C. Martin (via email)
U.S. Bureau of Reclamation
File

Enclosure

BEFORE THE WATER RESOURCES DEPARTMENT
OF THE
STATE OF OREGON

| | | |
|---|---|-------------------------------|
| In the Matter of the Completion of a |) | |
| Change of Place of Use by the Final Order |) | DETERMINATION OF SATISFACTORY |
| Approving Transfer T-14387, Umatilla |) | PROOF |
| County |) | |

Applicant

Walla Walla Irrigation District
PO BOX 248
Milton-Freewater, OR 97862

Authority

Oregon Administrative Rule (OAR) 690-385-7400 describes the documentation the district must file with the Department in order to provide proof of use.

OAR 690-385-7600 provides in pertinent part that satisfactory proof shall be a determination by the Department that application of water to beneficial use under the terms of the transfer final order was completed to the extent authorized, or (b) a determination by the Department that the application of water to a beneficial use under the terms of the transfer final order was completed to an extent less than authorized.

Findings of Fact

1. On March 27, 2024, the Department signed a final order, which was mailed on March 28, 2024, and recorded in Special Order Volume 129, Pages 1010-1017, approving Transfer Application T-14387 involving Certificates 92511, 91617, 92592, and 96344. The final order established October 1, 2025, as the date for completion of the authorized changes in place of use.
2. On April 25, 2024, the Department signed a superseding correcting final order which was mailed on April 26, 2024, and recorded in Special Order Volume 129, Pages 1217-1223. This

This is a final order in other than a contested case. This order is subject to judicial review under ORS 183.484. Any petition for judicial review must be filed within the 60-day time period specified by ORS 183.484(2). Pursuant to ORS 536.075 and OAR 137-004-0080, you may petition for judicial review or petition the Director for reconsideration of this order. A petition for reconsideration may be granted or denied by the Director, and if no action is taken within 60 days following the date the petition was filed, the petition shall be deemed denied.

superseding order was issued to correct scriveners' errors in the order recorded in Special Order Volume 129, Pages 1010-1017.

3. On August 8, 2024, the Department received a Claim of Beneficial Use (CBU) and associated maps from the applicant for Transfer Application T-14387 satisfying the requirements for providing proof of use under OAR 690-385-7400.
1. The Department reviewed the CBU and maps submitted for Transfer Application T-14387.
2. The CBU did not contain map(s) of the point(s) of diversion from the source. However, since the transfer did not involve changes in point of diversion, the existing map(s) on file with the Department are sufficient to identify the point(s) of diversion from the source.
3. Satisfactory proof of the changes was submitted with evidence showing that water was fully used in the locations and for the purposes as authorized by the final order approving Transfer Application T-14387.


Conclusions of Law

Pursuant to OAR 690-380-6040, the Department may issue a certificate upon a determination that the application of water to beneficial use under the terms of the final order approving a permanent district transfer was completed to the extent authorized.

Now, therefore, it is ORDERED:

1. The Department has determined that the application of water to beneficial use under the terms of the final order approving permanent district Transfer Application T-14387 was completed to the extent authorized.
2. The Department will issue a confirming certificates 97931, 97932, 97933 and 97934 which will supersede Certificates 92511, 91617, 92592, and 96344, respectively.

Dated AUG 21 2024 .



Lisa J. Jaramillo, Transfer and Conservation Section Manager, for
IVAN GALL, DIRECTOR
Oregon Water Resources Department

Mailing Date: AUG 22 2024

STATE OF OREGON

COUNTY OF UMATILLA

CERTIFICATE OF WATER RIGHT

THIS CERTIFICATE ISSUED TO:

CAYUSE VINEYARDS, LLC
PO BOX 1602
WALLA WALLA, WA 99362

confirms the right to use the waters of the LITTLE WALLA WALLA RIVER, tributary to the Walla Walla River for IRRIGATION on 7.3 ACRES.

This right was perfected under by decree of the Circuit Court of the State of Oregon for Umatilla County. The decree is of record at Salem, in the Order Record of the Water Resources Director in Volume 12 at Page 9. The priority date is 1885.

The use is limited to 1.5 MINER'S INCHES PER ACRE, or 0.274 cubic foot per second, or its equivalent in case of rotation, measured at the point of diversion from the source.

The point of diversion is located as follows:

| Twp | Rng | Mer | Sec | Q-Q | Measured Distances |
|-----|------|-----|-----|-------|---|
| 5 N | 35 E | WM | 12 | SW NE | 1030 FEET NORTH AND 900 FEET EAST FROM THE CENTER OF SECTION 12 |

The right to the use of the water for the above purpose is restricted to beneficial use on the lands or place of use described, and the right shall be subject to all other conditions and limitations contained in the above-described decree.

NOTICE OF RIGHT TO PETITION FOR RECONSIDERATION OR JUDICIAL REVIEW


This is a final order in other than contested case. This order is subject to judicial review under ORS 183.484. Any petition for judicial review must be filed within the 60 day time period specified by ORS 183.484(2). Pursuant to ORS 536.075 and OAR 137-004-0080 you may either petition for judicial review or petition the Director for reconsideration of this order. A petition for reconsideration may be granted or denied by the Director, and if no action is taken within 60 days following the date the petition was filed, the petition shall be deemed denied.

A description of the place of use to which this right is appurtenant is as follows:

| Twp | Rng | Mer | Sec | Q-Q | Tax Lot | Acres |
|-----|-----|-----|-----|-------|---------|-------|
| 6N | 35E | WM | 34 | NW SW | 900 | 7.3 |

This certificate confirms a change in PLACE OF USE approved by an order of the Water Resources Director entered April 25, 2024, at Special Order Volume 129, Pages 1217-1223, approving Transfer Application T-14387. This certificate also incorporates the corrected description of the authorized point of diversion recorded in a final order at Special Order Volume 104, Pages 890-892. This certificate supersedes Certificate 92511.

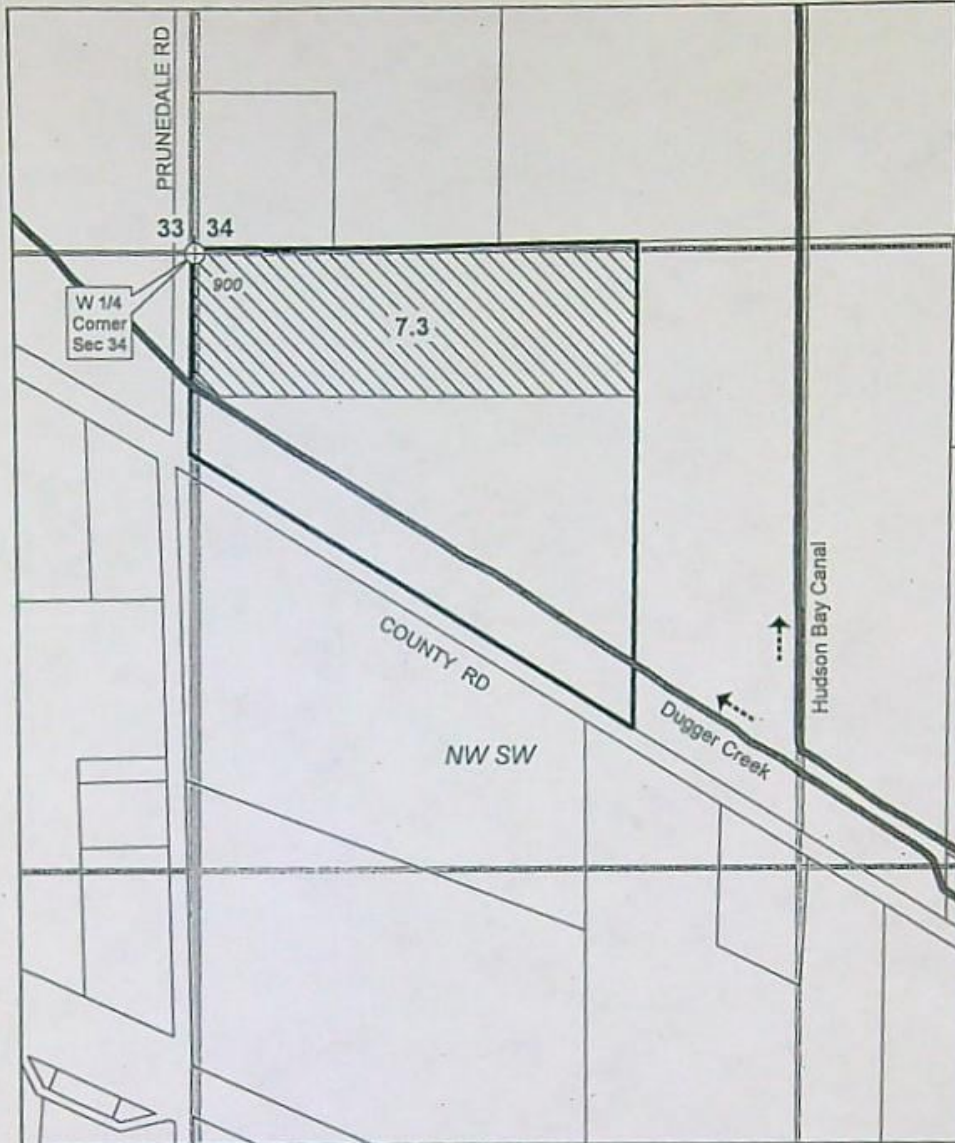
WITNESS the signature of the Water Resources Director, affixed AUG 21 2024.



Lisa Jaramillo, Transfer and Conservation Section Manager, for
Ivan Gall, Director
Oregon Water Resources Department

T6N, R35E, WM, SECTION 34, UMATILLA COUNTY

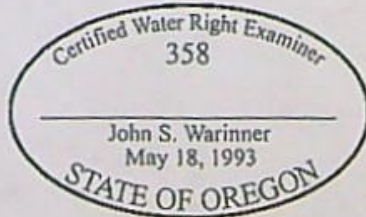
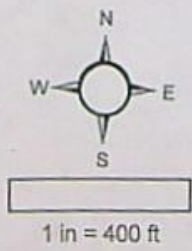
E-RECEIVED
8/6/2024
OWRD



POD 1. LITTLE WALLA WALLA RIVER
SW NE, Section 12, T5N, R35E, WM
1030 ft N and 900 ft E from Center of Sec 12

TRANSFER DID NOT CHANGE THE
AUTHORIZED POINT OF DIVERSION

DISCLAIMER
This map is not intended to provide legal dimensions or locations of property ownership lines.



CLAIM OF BENEFICIAL USE MAP
Transfer 14387
Certificate 92511
Change Place of Use

WALLA WALLA RIVER
IRRIGATION DISTRICT
Revised 2024-04-22

STATE OF OREGON
COUNTY OF UMATILLA
CERTIFICATE OF WATER RIGHT

THIS CERTIFICATE ISSUED TO

CAYUSE VINEYARDS, LLC
PO BOX 1602
WALLA WALLA, WA 99362

confirms the right to use the waters of the WALLA WALLA RIVER, a tributary of the Columbia River, for the purpose of IRRIGATION of 4.0 acres.

This right was confirmed by decree of the Circuit Court of the State of Oregon for Umatilla County. The decree is of record at Salem, in the Order Record of the Water Resources Director, in Volume 12, Page 9. The date of priority is 1880.

The use is limited to one miner's inch per acre, or 0.10 cubic foot per second, or its equivalent in case of rotation, measured at the point of diversion from the source.

The points of diversion are located as follows:

| Twp | Rng | Mer | Sec | Q-Q | Measured Distance |
|-----|-----|-----|-----|-------|---|
| 5N | 35E | WM | 12 | SW NE | 1030 FEET NORTH AND 900 FEET EAST FROM THE CENTER OF SECTION 12 |
| 5N | 35E | WM | 2 | NE NE | REDIVERSION: PLEASANT VIEW DITCH - 650 FEET SOUTH AND 450 FEET WEST FROM THE NE CORNER OF SECTION 2 |

The right to the use of the water for the above purpose is restricted to beneficial use on the lands or place of use described, and the right shall be subject to all other conditions and limitations contained in the above-described decree.

NOTICE OF RIGHT TO PETITION FOR RECONSIDERATION OR JUDICIAL REVIEW


This is a final order in other than contested case. This order is subject to judicial review under ORS 183.484. Any petition for judicial review must be filed within the 60 day time period specified by ORS 183.484(2). Pursuant to ORS 536.075 and OAR 137-004-0080 you may either petition for judicial review or petition the Director for reconsideration of this order. A petition for reconsideration may be granted or denied by the Director, and if no action is taken within 60 days following the date the petition was filed, the petition shall be deemed denied.

A description of the place of use to which this right is appurtenant is as follows:

| Twp | Rng | Mer | Sec | Q-Q | Acres | Tax Lot |
|-----|------|-----|-----|-------|-------|---------|
| 6 N | 35 E | WM | 27 | SE SW | 4.0 | 1200 |

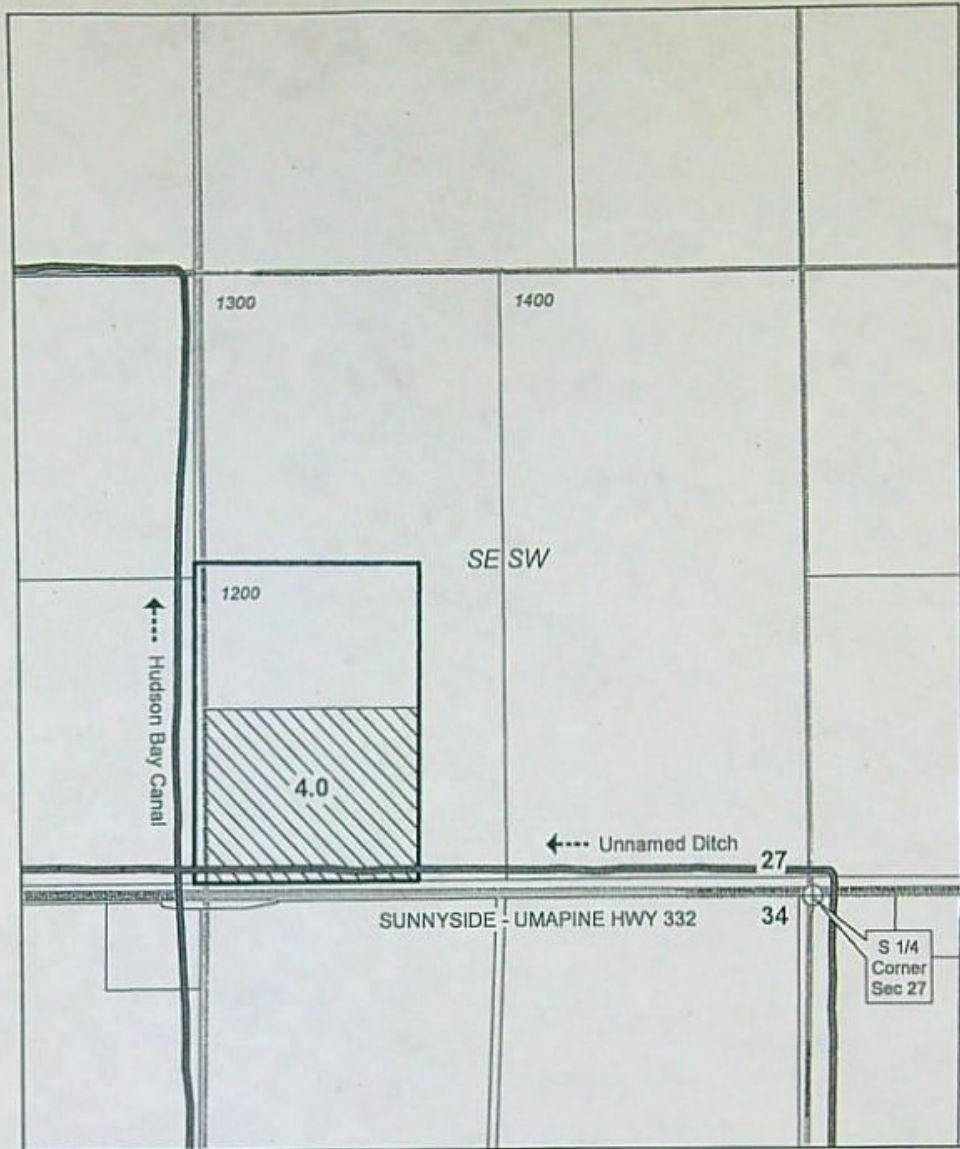
This certificate confirms a change in PLACE OF USE approved by an order of the Water Resources Director entered April 25, 2024, at Special Order Volume 129, Pages 1217-1223, approving Transfer Application T-14387 and supersedes Certificate 91617.

WITNESS the signature of the Water Resources Director, affixed AUG 21 2024.



Lisa J. Jaramillo, Transfer and Conservation Section Manager, for
Ivan Gall, Director
Oregon Water Resources Department

E-RECEIVED
8/6/2024
OWRD



POD 1. WALLA WALLA RIVER
SW NE, Section 12, T5N, R35E, WM
1030 ft N and 900 ft E from Center of Sec 12

POD 2. WALLA WALLA RIVER
NE NE, Section 2, T5N, R35E, WM
650 ft S and 450 ft W from NE Corner Sec 2

TRANSFER DID NOT CHANGE THE
AUTHORIZED POINT OF DIVERSION

DISCLAIMER
This map is not intended to provide legal dimensions or locations of property ownership lines.



Certified Water Right Examiner
358

John S. Warinner
May 18, 1993

STATE OF OREGON

CLAIM OF BENEFICIAL USE MAP

Transfer 14387
Certificate 91617
Change Place of Use

WALLA WALLA RIVER
IRRIGATION DISTRICT
Revised 2024-04-22

STATE OF OREGON

COUNTY OF UMATILLA

CERTIFICATE OF WATER RIGHT

THIS CERTIFICATE ISSUED TO:

DANIEL CLERGET
52856 STEPHENS ROAD
MILTON FREEWATER, OR 97862

confirms the right to use the waters of the LITTLE WALLA WALLA RIVER, tributary to the Walla Walla River for on IRRIGATION on 4.0 ACRES and SUPPLEMENTAL IRRIGATION on 4.0 ACRES.

This right was perfected under Permits S-1216 and S-26001. The priority dates are 3/25/1912, for Irrigation and 1/16/1959, for Supplemental Irrigation. The amount of water to which this right is entitled is limited to an amount actually used beneficially and shall not exceed 0.15 cubic foot per second (cfs), being 0.05 cfs for IRRIGATION and 0.10 cfs for SUPPLEMENTAL IRRIGATION, or their equivalents in case of rotation, measured at the point of diversion from the source.

The point of diversion is located as follows:

| Twp | Rng | Mer | Sec | Q-Q | Measured Distances |
|-----|------|-----|-----|-------|---|
| 5 N | 35 E | WM | 12 | SW NE | 1030 FEET NORTH AND 900 FEET EAST FROM THE CENTER OF SECTION 12 |

The amount of water used for irrigation, together with the amount secured under any other right existing for the same lands, is limited to ONE-EIGHTIETH (1/80) of one cfs per acre for IRRIGATION, and is limited to 0.0375 cfs (3/80) per acre for SUPPLEMENTAL IRRIGATION, or its equivalent for each acre irrigated during the irrigation season of each year. The use shall conform to such reasonable rotation system as may be ordered by the proper state official.

A description of the place of use to which this right is appurtenant is as follows:

| IRRIGATION | | | | | | | |
|------------|-----|-----|-----|-------|---------|-------|-----------|
| Twp | Rng | Mer | Sec | Q-Q | Tax Lot | Acres | Priority |
| 5N | 35E | WM | 3 | NE NW | 1100 | 4.0 | 3/25/1912 |


NOTICE OF RIGHT TO PETITION FOR RECONSIDERATION OR JUDICIAL REVIEW

This is a final order in other than contested case. This order is subject to judicial review under ORS 183.484. Any petition for judicial review must be filed within the 60 day time period specified by ORS 183.484(2). Pursuant to ORS 536.075 and OAR 137-004-0080 you may either petition for judicial review or petition the Director for reconsideration of this order. A petition for reconsideration may be granted or denied by the Director, and if no action is taken within 60 days following the date the petition was filed, the petition shall be deemed denied.

| IRRIGATION | | | | | | | |
|-------------------------|-----|-----|-----|-------|---------|-------|-----------|
| Twp | Rng | Mer | Sec | Q-Q | Tax Lot | Acres | Priority |
| SUPPLEMENTAL IRRIGATION | | | | | | | |
| Twp | Rng | Mer | Sec | Q-Q | Tax Lot | Acres | Priority |
| 5N | 35E | WM | 3 | NE NW | 1100 | 4.0 | 1/16/1959 |

This certificate confirms a change in PLACE OF USE approved by an order of the Water Resources Director entered April 25, 2024, at Special Order Volume 129, Pages 1217-1223, approving Transfer Application T-14387. This certificate also incorporates the corrected description of the authorized point of diversion recorded in a final order at Special Order Volume 104, Pages 890-892. This certificate together with Certificate 97645 supersedes Certificate 92592.

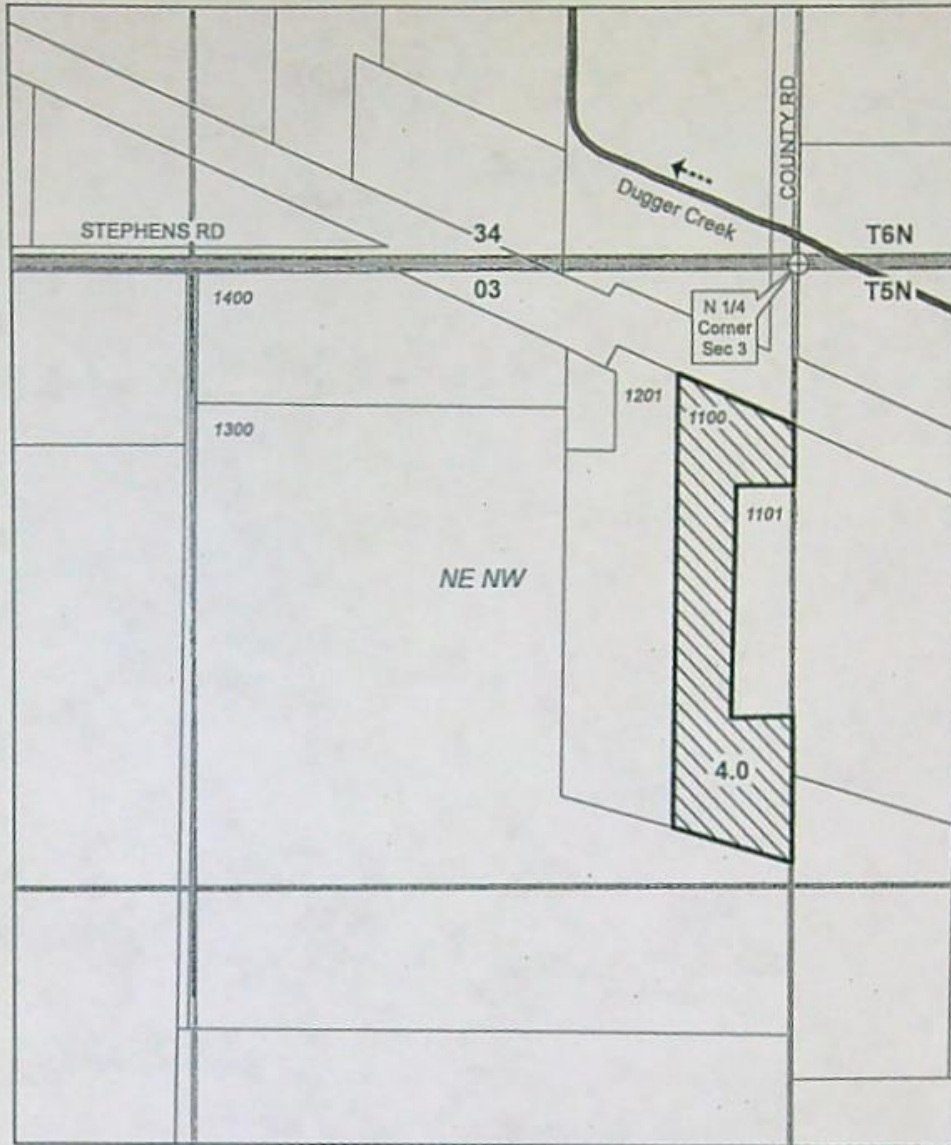
WITNESS the signature of the Water Resources Director, affixed AUG 21 2024 .



Lisa Jaramillo, Transfer and Conservation Section Manager, for
Ivan Gall, Director
Oregon Water Resources Department

T5N, R35E, WM, SECTION 3, UMATILLA COUNTY

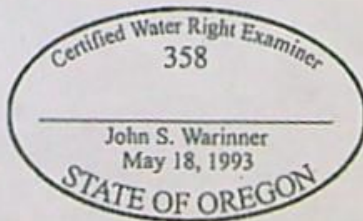
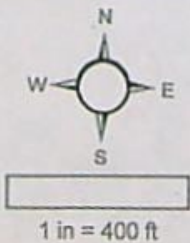
E-RECEIVED
8/6/2024
OWRD



POD 1. LITTLE WALLA WALLA RIVER
SW NE, Section 12, T5N, R35E, WM
1030 ft N and 900 ft E from Center of Sec 12

TRANSFER DID NOT CHANGE THE
AUTHORIZED POINT OF DIVERSION

DISCLAIMER
This map is not intended to provide legal dimensions or locations of property ownership lines.



CLAIM OF BENEFICIAL USE MAP
Transfer 14387
Certificate 92592
Change Place of Use
WALLA WALLA RIVER
IRRIGATION DISTRICT
Revised 2024-04-22

STATE OF OREGON

COUNTY OF UMATILLA

CERTIFICATE OF WATER RIGHT

THIS CERTIFICATE ISSUED TO:

BENCHSTONE ESTATES, LLC
83811 CHUCKHOLE LANE
MILTON-FREEWATER, OR 97862

confirms the right to use the waters of the LITTLE WALLA WALLA RIVER, tributary to the Walla Walla River for IRRIGATION on 7.3 ACRES and SUPPLEMENTAL IRRIGATION on 7.3 ACRES.

This right was perfected under Permits S-1216, and S-26001. The priority dates are MARCH 25, 1912, for IRRIGATION, and JANUARY 16, 1959, for SUPPLEMENTAL IRRIGATION. The amount of water to which this right is entitled is limited to an amount actually used beneficially and shall not exceed 0.27 cubic feet per second (cfs), being 0.09 cfs for IRRIGATION and 0.18 cfs for SUPPLEMENTAL IRRIGATION, or their equivalents in case of rotation, measured at the point of diversion from the source.

The point of diversion is located as follows:

| Twp | Rng | Mer | Sec | Q-Q | Measured Distances |
|-----|------|-----|-----|-------|---|
| 5 N | 35 E | WM | 12 | SW NE | 1030 FEET NORTH AND 900 FEET EAST FROM THE CENTER OF SECTION 12 |

The amount of water used for irrigation, together with the amount secured under any other right existing for the same lands, for IRRIGATION is limited to ONE-EIGHTIETH (1/80) of one cfs per acre, and for SUPPLEMENTAL IRRIGATION is limited to 0.0375 cfs (3/80) per acre, or its equivalent for each acre irrigated during the irrigation season of each year. The use shall conform to such reasonable rotation system as may be ordered by the proper state official.

NOTICE OF RIGHT TO PETITION FOR RECONSIDERATION OR JUDICIAL REVIEW

This is a final order in other than contested case. This order is subject to judicial review under ORS 183.484. Any petition for judicial review must be filed within the 60 day time period specified by ORS 183.484(2). Pursuant to ORS 536.075 and OAR 137-004-0080 you may either petition for judicial review or petition the Director for reconsideration of this order. A petition for reconsideration may be granted or denied by the Director, and if no action is taken within 60 days following the date the petition was filed, the petition shall be deemed denied.


A description of the place of use to which this right is appurtenant is as follows:

| IRRIGATION | | | | | | | |
|------------|-----|-----|-----|-------|---------|-------|-----------|
| Twp | Rng | Mer | Sec | Q-Q | Tax Lot | Acres | Priority |
| 6N | 35E | WM | 35 | SW SE | 3300 | 7.3 | 3/25/1912 |

| SUPPLEMENTAL IRRIGATION | | | | | | | |
|-------------------------|-----|-----|-----|-------|---------|-------|-----------|
| Twp | Rng | Mer | Sec | Q-Q | Tax Lot | Acres | Priority |
| 6N | 35E | WM | 35 | SW SE | 3300 | 7.3 | 1/16/1959 |

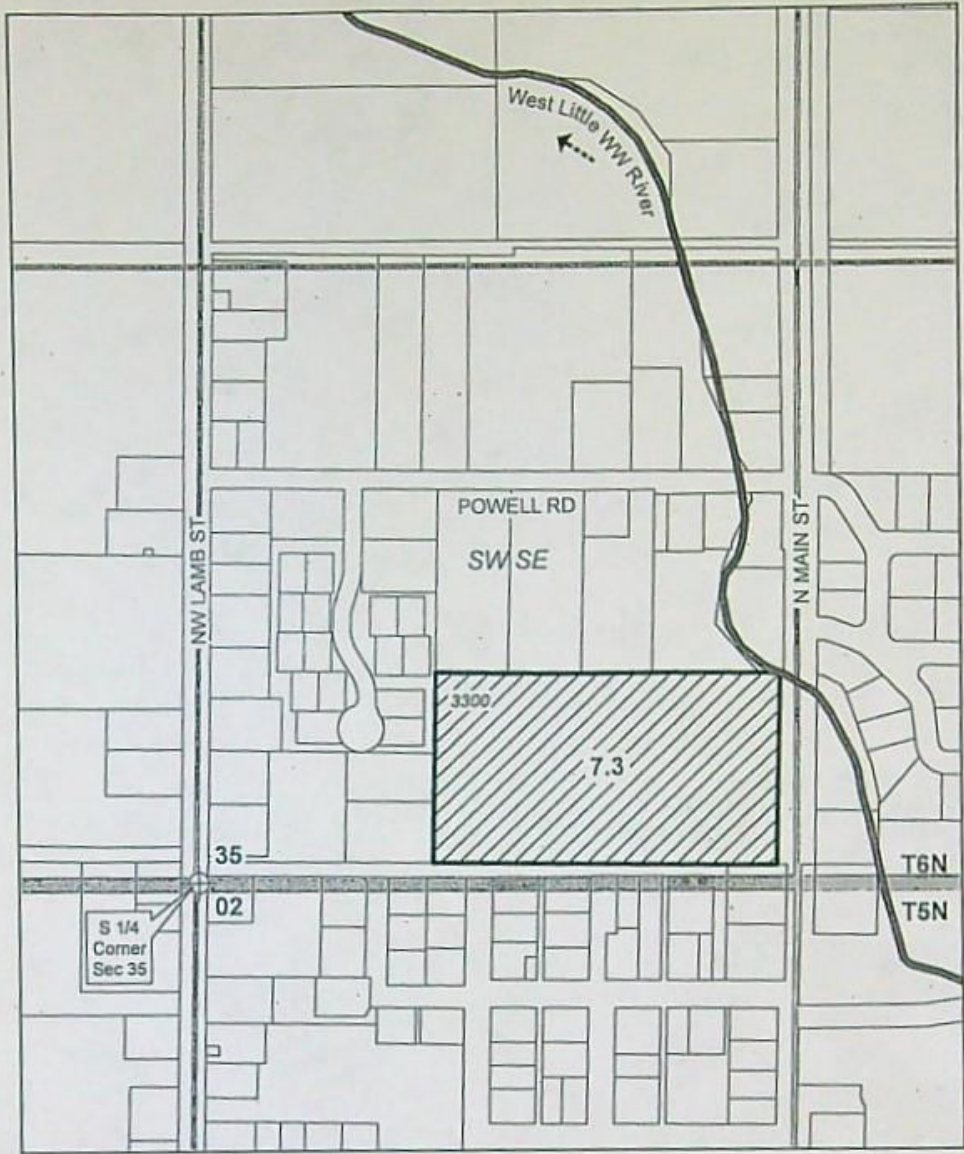
This certificate confirms a change in PLACE OF USE approved by an order of the Water Resources Director entered April 25, 2024, at Special Order Volume 129, Pages 1217-1223, approving Transfer Application T-14387. This certificate also incorporates the corrected description of the authorized point of diversion recorded in a final order at Special Order Volume 104, Pages 890-892. This certificate together with Certificate 97646 supersedes Certificate 93544.

WITNESS the signature of the Water Resources Director, affixed AUG 21 2024.



Lisa J. Jaramillo, Transfer and Conservation Section Manager, for
Ivan Gall, Director
Oregon Water Resources Department

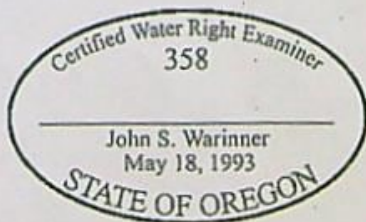
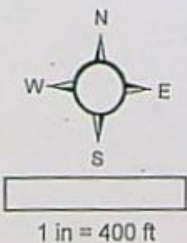
E-RECEIVED
8/6/2024
OWRD



POD 1. LITTLE WALLA WALLA RIVER
 SW NE, Section 12, T5N, R35E, WM
 1030 ft N and 900 ft E from Center of Sec 12

TRANSFER DID NOT CHANGE THE
 AUTHORIZED POINT OF DIVERSION

DISCLAIMER
 This map is not intended to provide legal dimensions or locations of property ownership lines.



CLAIM OF BENEFICIAL USE MAP
 Transfer 14387
 Certificate 93544
 Change Place of Use
 WALLA WALLA RIVER
 IRRIGATION DISTRICT
 Revised 2024-04-22



Oregon

Tina Kotek, Governor

Water Resources Department

725 Summer St NE, Suite A

Salem, OR 97301

(503) 986-0900

Fax (503) 986-0904

June 12, 2024

AgWest Farm Credit
Attn: Kelly Fletcher
1 W. Pine St
Walla Walla, WA 99362-1838

Reference: Requests for Assignment on Certificated Rights

The Oregon Water Resources Department has received your Requests for Assignment. However, we are unable to accept your requests because the water rights you have listed have gone to certificate. The assignment process is only available for application, permit, limited license, transfer, permit amendment or groundwater registration claim (i.e., non-perfected, non-certificated rights). We are therefore returning the requests and fees.

For a certificated water right, current landowners may submit a completed Ownership Update Form. This form is intended for current landowners and may not be appropriate for your needs as a lending institution. A copy has been enclosed for your convenience and the weblink to the form is provided here:

https://www.oregon.gov/owrd/WRDFFormsPDF/ownership_update.pdf

Should you have any questions about this letter, please contact Mary Bjork at 503-979-9895.

Sincerely,

Mary F. Bjork
Water Rights Program Analyst
Water Right Services Division
Oregon Water Resources Department

Enclosures: Original Requests, Fees & Ownership Update Form

cc: File

Request for Assignment



Oregon Water Resources Department
725 Summer Street NE, Suite A
Salem, Oregon 97301-1266
(503) 986-0900
www.oregon.gov/owrd

If the Department determines that the application is incomplete, fees have not been paid, or the required documents are not acceptable, the application and all fees submitted will be returned to the applicant.

If for multiple rights, a separate form and fee for each right will be required.

I, Cayuse Vineyards, L.L.C.

(Name of Current Holder of Record)

PO Box 1602 Walla Walla WA 99362 (509)526-0686
(Mailing Address) (City) (State) (Zip) (Phone #)

- hereby assign all my interest in and to the entire application/permit/transfer order/limited license/groundwater statement; (example, sold all the land authorized under the right)
- hereby assign all my interest in and to a portion of application/permit/transfer order/limited license/groundwater statement; (You must include a map showing the portion of the application/permit/transfer order/limited license/groundwater statement to be assigned. Example, sold a portion of the land authorized under the right)
- hereby assign a portion of my interest in and to the entire application/permit/transfer order/limited license/groundwater statement; (example, adding an additional person)

Application # _____; Permit # S-1216 Transfer order # _____;
Limited License # _____; Groundwater Statement # _____;

as filed in the office of the Water Resources Director, to:

AgWest Farm Credit, FLCA

(Name of New Owner)

1 W Pine St Walla Walla WA 99362-1838 (509)525-2400
(Mailing Address) (City) (State) (Zip) (Phone #)

And

Cayuse Vineyards, L.L.C.

(Name of New Owner)


PO Box 1602 Walla Walla WA 99362 (509)526-0686
(Mailing Address) (City) (State) (Zip) (Phone #)

Received
JUN 10 2024
OWRD

Note: If there are other owners of the property described in this application, permit, transfer order, limited license, or groundwater statement, you must provide a list of all other owners' names and mailing addresses and attach it to this form. Write the initials (first letters) of your first and last names at the spot indicated below _____.


_____ I hereby certify that I have notified all other owners of the property described in this application, permit, transfer order, limited license, or groundwater statement of this Request for Assignment

Witness my hand this 29 day of May, 2024.
(Day) (Month) (Year)

Signature of Current Holder of Record 

Failure to provide any of the required information will result in the return of your application.

DO NOT WRITE IN THIS BOX



The completed "Request for Assignment" form *must* be submitted to the Department along with the recording fee of \$120.

Received
JUN 10 2024

Received
JUN 10 2024

OWRD

OWRD

MONEY SLIP

DATE: 6-10-24 RECEIPT #: 143073

RECEIVED FROM: AgWest Farm Credit

| | |
|-------------|--|
| APPLICATION | |
| PERMIT | |
| TRANSFER | |

CASH CHECK # 60018356 OTHER (IDENTIFY) _____

TOTAL REC'D \$ 480.00

1083 TREASURY 4170 MISC CASH ACCT.

0407 COPIES \$ _____
 OTHER: (IDENTIFY) _____ \$ _____

0243 Instream Lease _____ 0244 Muni Water Mgmt. Plan _____ 0245 Cons. Water _____

1083 TREASURY 4270 WRD OPERATING ACCT.

MISCELLANEOUS

| | | |
|--------|--------------------------------|----------|
| 0407 | COPY & TAPE FEES | \$ _____ |
| 0410 | RESEARCH FEES | \$ _____ |
| 0408 | MISC REVENUE (IDENTIFY) _____ | \$ _____ |
| TC-162 | DEPOSIT LIAB. (IDENTIFY) _____ | \$ _____ |
| 0240 | EXTENSION OF TIME _____ | \$ _____ |

| WATER RIGHTS | | EXAM FEE | RECORD FEE | |
|--------------|---------------|----------|------------|----------|
| 0201 | SURFACE WATER | \$ _____ | 0202 | \$ _____ |
| 0203 | GROUND WATER | \$ _____ | 0204 | \$ _____ |
| 0205 | TRANSFER | \$ _____ | | |

| WELL CONSTRUCTION | | EXAM FEE | RECORD FEE | |
|-------------------|------------------------|----------|------------|----------|
| 0218 | WELL DRILL CONSTRUCTOR | \$ _____ | 0219 | \$ _____ |
| | LANDOWNER'S PERMIT | | 0220 | \$ _____ |
| | OTHER (IDENTIFY) _____ | | | |

0507 TREASURY 0467 HYDROELECTRIC

| | | | |
|------|----------------------------|------------|----------|
| 0233 | POWER LICENSE FEE (FW/WRD) | LIC NUMBER | \$ _____ |
| 0231 | HYDRO LICENSE FEE (FW/WRD) | | \$ _____ |
| | HYDRO APPLICATION | | \$ _____ |

SPECIAL INSTRUCTIONS:

AgWest Farm Credit
 Attn: Kelly Fletcher
 1 W. Pine St
 Walla Walla, WA 99362-1838

RETURN TO APPLICANT - LETTER ATTACHED



1 W PINE ST WALLA WALLA, WA 99362-1838



quadien
FIRST-CI
IMI
\$001
06/08/202
043M302

Oregon Water Resources Department
725 Summer Street NE, Suite A
Salem, OR 97301



App: S-2160 Cert: 92592

Oregon

Tina Kotek, Governor

Water Resources Department
North Mall Office Building
725 Summer St NE, Suite A
Salem, OR 97301
Phone 503 986-0900
Fax 503 986-0904

April 25, 2024

Walla Walla River Irrigation District
PO Box 248
Milton-Freewater, OR 97862-0248

Reference: T-14387 Superseding Correcting Final Order and Superseding Certificate

Enclosed is a correcting final order recorded in Special Order Vol. 129, Page 1217, issued to correct a scrivener's error in the order recorded in Special Order Vol. 129, Page 1010. A correcting certificate is also enclosed.

If you have any questions please contact your caseworker, Ann Reece, by telephone at (503) 979-3214 or by e-mail at Ann.L.Reece@water.oregon.gov.

Sincerely,

Elyse Richman
Water Right Support
Transfers and Conservation Section

cc: Watermaster Dist. #23, Luke C. Martin (*via email*)
Cayuse Vineyards, LLC, Landowners (other or receiving)
Benchstone Estates, Landowners (other or receiving)
Daniel Clerget, Landowners (other or receiving)
Ann Reece (if District)

Enclosures

BEFORE THE WATER RESOURCES DEPARTMENT
OF THE
STATE OF OREGON

In the Matter of Transfer) SUPERSEDING CORRECTING FINAL ORDER APPROVING
Application T-14387,) A DISTRICT PERMANENT TRANSFER FOR PLACE OF USE,
Umatilla County) PARTIAL DIMINUTION OF A GROUND WATER
) REGISTRATION, PARTIAL ABANDONMENT OF A
) GROUND WATER REGISTRATION, AND CANCELLATION
) OF A WATER RIGHT CERTIFICATE

Authority

Oregon Revised Statutes (ORS) 540.570 to 540.580 establish the process in which a district may submit a request to transfer a water right within district boundaries. Oregon Administrative Rule (OAR) Chapter 690, Division 385 implements the statutes and provides the Department's procedures and criteria for evaluating district transfer applications.

Oregon Revised Statute 540.621 and Oregon Administrative Rules 690-17-0100 direct the Commission to enter an order canceling a water right whenever the owner of a perfected and developed water right certifies under oath to the Commission that the water right has been abandoned and the owner desires to cancel the right.

Applicant

WALLA WALLA RIVER IRRIGATION DISTRICT
PO BOX 248
MILTON-FREEWATER, OR 97862

Findings of Fact

1. On January 23, 2024, Walla Walla River Irrigation District (WWRID) filed a district transfer application to permanently change the places of use under Certificates 92511, 91617, 93544, and 92592. The Department assigned the application number T-14387.
2. Notice of the District Permanent Transfer Application was published on January 30, 2024, pursuant to ORS 540.580 and OAR 690-385-4400. No comments were filed in response to the notice.
3. On March 27, 2024, the Department signed an order approving Transfer T-14387 which was mailed on March 28, 2024. The order was recorded at Special Order Volume 129, Pages 1010-1017.

This final order is in a contested case and is subject to judicial review by the Court of Appeals under ORS 183.482. Any petition for judicial review must be filed within the 60-day time period specified by ORS 183.482(1). Pursuant to ORS 536.075(2) and OAR 137-003-0675, you may petition for judicial review or petition the Director for reconsideration of this order. A petition for reconsideration may be granted or denied by the Director, and if no action is taken within 60 days following the date the petition was filed, the petition shall be deemed denied.

Within 20 days after this final order is issued (i.e., mailing date), the district or any protestant may file with the commission exceptions to the final order. The commission shall issue an order granting or denying the exceptions within 30 days after receiving the exceptions. ORS 540.580(10).

4. On April 8 & 9, the applicant made the Department aware of scrivener's errors in Finding of Fact 11 and in Item #7 of the "Now, therefore it is ORDERED:" section of the final order. This order is issued to correct the scrivener's errors in the final order recorded at Special Order Volume 129, Pages 1010-1017. Corrections are shown in ~~strikeout~~ and bold print.

5. The portion of the first right to be transferred is as follows:

Certificate: 92511 in the name of Robert Brinker (confirmed by decree of the Circuit Court of the State of Oregon for Umatilla County)

Use: IRRIGATION of 7.3 acres

Priority Date: 1885

Rate / Duty: 1.5 MINER'S INCHES PER ACRE, or 0.274 CUBIC FOOT PER SECOND

Source: LITTLE WALLA WALLA RIVER, tributary to the WALLA WALLA RIVER

Authorized Point of Diversion as corrected by Special Order Volume 104, Pages 890-892:

| Twp | Rng | Mer | Sec | Q-Q | Measured Distances |
|-----|------|-----|-----|-------|---|
| 5 N | 35 E | WM | 12 | SW NE | 1030 FEET NORTH AND 900 FEET EAST FROM THE CENTER OF SECTION 12 |

Authorized Place of Use:

| IRRIGATION | | | | | | | | |
|------------|------|-----|-----|-------|-------|--------|------------------------|---------|
| Twp | Rng | Mer | Sec | Q-Q | Acres | Taxlot | Water User | DINN |
| 6 N | 35 E | WM | 35 | SW SE | 7.3 | 3300 | BENCHSTONE ESTATES LLC | 2023-01 |

6. Transfer Application T-14387 proposes to change the place of use to:

Proposed Place of Use:

| IRRIGATION | | | | | | | | |
|------------|------|-----|-----|-------|-------|--------|-------------------|---------|
| Twp | Rng | Mer | Sec | Q-Q | Acres | Taxlot | Water User | DINN |
| 6 N | 35 E | WM | 34 | NW SW | 7.3 | 900 | CAYUSE WINERY LLC | 2023-01 |

7. The proposed place of use for 7.3 acres under Certificate 92511 will become layered with supplemental irrigation under Certificate 88900 for supplemental irrigation. Certificate 88900 is not involved in this transfer.

8. The portion of the second right to be transferred is as follows:

Certificate: 91617 in the names of Cecil and Sally Carter (confirmed by decree of the Circuit Court of the State of Oregon for Umatilla County)

Use: IRRIGATION of 4.0 acres

Priority Date: 1880

Rate / Duty: 1.0 MINERS INCHES PER ACRE, or 0.10 CUBIC FOOT PER SECOND.

Source: WALLA WALLA RIVER, a tributary of the COLUMBIA RIVER

Authorized Point of Diversion

| Twp | Rng | Mer | Sec | Q-Q | Measured Distances |
|-----|------|-----|-----|-------|---|
| 5 N | 35 E | WM | 12 | SW NE | 1030 FEET NORTH AND 900 FEET EAST FROM THE CENTER OF SECTION 12 |

Point of Rediversion

| Twp | Rng | Mer | Sec | Q-Q | Measured Distances |
|-----|------|-----|-----|-------|--|
| 5 N | 35 E | WM | 2 | NE NE | PLEASANT VIEW DITCH – 650 FEET SOUTH AND 450 FEET WEST FROM THE NE CORNER OF SECTION 2 |

Authorized Place of Use:

| IRRIGATION | | | | | | | | |
|------------|------|-----|-----|-------|-------|--------|------------|---------|
| Twp | Rng | Mer | Sec | Q-Q | Acres | Taxlot | Water User | DINN |
| 5 N | 35 E | WM | 3 | NE NW | 4.0 | 1100 | CARTER | 2023-02 |

9. Transfer Application T-14387 proposes to change the place of use to:

Proposed Place of Use:

| IRRIGATION | | | | | | | | |
|------------|------|-----|-----|-------|-------|--------|-------------------|---------|
| Twp | Rng | Mer | Sec | Q-Q | Acres | Taxlot | Water User | DINN |
| 6 N | 35 E | WM | 27 | SE SW | 4.0 | 1200 | CAYUSE WINERY LLC | 2023-02 |

10. The proposed place of use for 4.0 acres under Certificate 92511 will become layered with supplemental irrigation under Ground Water Registration GWR Statement No. GR-1241 / GWR Certificate No. GR-1199.

11. The portion of the third right to be transferred is as follows:

Certificate: 93544 in the name of Cayuse Winery, LLC (perfected under Permits E-170, S-1216 and S-26001)

Use: IRRIGATION and SUPPLEMENTAL IRRIGATION of 7.3 acres

Priority Dates: MARCH 25, 1912, FOR IRRIGATION and JANUARY 16, 1959, FOR SUPPLEMENTAL IRRIGATION

Rate: 0.27 CUBIC FOOT PER SECOND (CFS), being 0.09 CFS for IRRIGATION, and 0.18 CFS for SUPPLEMENTAL IRRIGATION

Duty: The amount of water used for irrigation, together with the amount secured under any other right existing for the same lands, is limited to ONE -EIGHTIETH (1/80) of one cfs per acre for IRRIGATION, and is limited to 0.0375 cfs (3/80) per acre for SUPPLEMENTAL IRRIGATION, or its equivalent for each acre irrigated during the irrigation season of each year.

Source: LITTLE WALLA WALLA RIVER, tributary to the WALLA WALLA RIVER

Authorized Point of Diversion as corrected by Special Order Volume 104, Pages 890-892:

| Twp | Rng | Mer | Sec | Q-Q | Measured Distances |
|-----|------|-----|-----|-------|---|
| 5 N | 35 E | WM | 12 | SW NE | 1030 FEET NORTH AND 900 FEET EAST FROM THE CENTER OF SECTION 12 |

Authorized Place of Use:

| IRRIGATION AND SUPPLEMENTAL IRRIGATION | | | | | | | | |
|--|------|-----|-----|-------|-------|--------|-------------------|---------|
| Twp | Rng | Mer | Sec | Q-Q | Acres | Taxlot | Water User | DINN |
| 6 N | 35 E | WM | 34 | NW SW | 7.3 | 900 | CAYUSE WINERY LLC | 2023-03 |

12. Transfer Application T-14387 proposes to change the place of use to:

Proposed Place of Use:

| IRRIGATION AND SUPPLEMENTAL IRRIGATION | | | | | | | | |
|--|------|-----|-----|-------|-------|--------|------------------------|---------|
| Twp | Rng | Mer | Sec | Q-Q | Acres | Taxlot | Water User | DINN |
| 6 N | 35 E | WM | 35 | SW SE | 7.3 | 3300 | BENCHSTONE ESTATES LLC | 2023-03 |

13. Finding of Fact #11 is corrected to read: "Primary Supplemental irrigation under Certificate 88900 is layered with OFF lands for primary irrigation under Certificate 93544. The applicant is not transferring the supplemental irrigation along with the primary irrigation; as part of this transfer, it will become layered with a different primary irrigation water right with similar reliability."

14. The portion of the fourth right to be transferred is as follows:

Certificate: 92592 in the name of Helen Chakos, c/o/ Stadelman Fruit, LLC (perfected under Permits S-1216 and S-26001)

Use: IRRIGATION and SUPPLEMENTAL IRRIGATION of 4.0 acres

Priority Dates: MARCH 25, 1912, FOR IRRIGATION and JANUARY 16, 1959, FOR SUPPLEMENTAL IRRIGATION

Rate: 0.15 CUBIC FOOT PER SECOND (CFS), being 0.05 CFS for IRRIGATION, and 0.10 CFS for SUPPLEMENTAL IRRIGATION

Duty: The amount of water used for irrigation, together with the amount secured under any other right existing for the same lands, is limited to ONE -EIGHTIETH (1/80) of one cfs per acre for IRRIGATION, and is limited to 0.0375 cfs (3/80) per acre for SUPPLEMENTAL IRRIGATION, or its equivalent for each acre irrigated during the irrigation season of each year.

Source: LITTLE WALLA WALLA RIVER, tributary to the WALLA WALLA RIVER

Authorized Point of Diversion as corrected by Special Order Volume 104, Pages 890-892:

| Twp | Rng | Mer | Sec | Q-Q | Measured Distances |
|-----|------|-----|-----|-------|---|
| 5 N | 35 E | WM | 12 | SW NE | 1030 FEET NORTH AND 900 FEET EAST FROM THE CENTER OF SECTION 12 |

Authorized Place of Use:

| IRRIGATION AND SUPPLEMENTAL IRRIGATION | | | | | | | | |
|--|------|-----|-----|-------|-------|--------|------------|---------|
| Twp | Rng | Mer | Sec | Q-Q | Acres | Taxlot | Water User | DINN |
| 6 N | 35 E | WM | 27 | SE SW | 4.0 | 1200 | CHAKOS | 2023-04 |

15. Transfer Application T-14387 proposes to change the place of use to:

Proposed Place of Use:

| IRRIGATION AND SUPPLEMENTAL IRRIGATION | | | | | | | | |
|--|------|-----|-----|-------|-------|--------|------------|---------|
| Twp | Rng | Mer | Sec | Q-Q | Acres | Taxlot | Water User | DINN |
| 5 N | 35 E | WM | 3 | NE NW | 4.0 | 1100 | CLERGET | 2023-04 |

16. The Department finds that the district permanent transfer application was submitted according to ORS 540.580 and OAR 690-385-4000, contains the information required under OARs 690-385-4200 and 690-385-2000, and includes maps meeting the requirements of OARs 690-385-4300 and 690-385-2200.
17. The Department finds that the proposed district permanent transfer meets all the criteria set forth in ORS 540.580 and OAR 690-385-4000.
18. The water rights are subject to transfer as defined in OAR 690-385-0100(17).
19. The Watermaster's review stated the proposed changes in places of use will not result in enlargement of the rights as defined in OAR 690-385-0100(4).
20. The proposed changes in place of use will not result in injury to other water rights as defined in OAR 690-385-0100(6).
21. Any other applicable requirements for district permanent water right transfers are met as required in OAR 690-385-4500.

Voluntary Diminution of Partial Groundwater Registration Certificate GR-1241 / GR-1199

22. A portion of primary irrigation under Ground Water Registration GWR Statement No. GR-1241 / GWR Certificate No. GR-1199 is layered with OFF lands under Certificate 92592. The applicant proposes to diminish the GWR from primary to supplemental irrigation and at the same location it will become layered with a different primary irrigation water right with similar reliability.
23. On January 23, 2024, the Department received an "AFFIDAVIT OF VOLUNTARY ABANDONMENT OR DIMINUTION (ENTIRE OR PARTIAL) OF A GROUNDWATER REGISTRATION STATEMENT" for a diminution of a portion of Ground Water Registration GWR Statement No. GR-1241 / GWR Certificate No. GR-1199 with supporting documentation. On February 26, 2024, the Department received a correction to the diminution rate on the affidavit and a map delineating the place of use diminished from primary irrigation to supplemental irrigation. The affidavit was signed by Christopher Baron, owner of Cayuse Vineyards, LLC (Affiant).
24. On March 5, 2024, an assignment of GWR Statement No. 1241 / GWR Certificate No. 1199 from L.R. Edwards to the Affiant, Christopher Baron, owner of Cayuse Vineyards, LLC, was recorded with the Department.
25. The entirety of GWR Statement No. 1241/ GWR Certificate No. 1199, located in Umatilla County, is for the use of 100 gallons per minute (gpm) of groundwater and 50 acre-feet per year for irrigation of 8 acres. Construction of the well began prior to 1914.
26. The affiant has stated that they have diminished 44.8 gpm of water from the pump well from primary irrigation to supplemental irrigation on 4.0 acres at the location shown below:

| PORTION of GWR STATEMENT No. 1241 to be DIMINISHED from PRIMARY TO SUPPLEMENTAL IRRIGATION | | | | | | |
|---|------|-----|-----|-------|-------|--------|
| Twp | Rng | Mer | Sec | Q-Q | Acres | Taxlot |
| 6 N | 35 E | WM | 27 | SE SW | 4.0 | 1200 |

27. The affidavit and all supporting documentation submitted for the diminution will be filed with the original Ground Water Registration Statement No. GR-1241 Ground Water Registration Statement No. GR-3299 and made available at the time of adjudication under ORS 537.670 to 537.695.
28. A certificate of groundwater registration may not be construed as a final determination of any matter stated in the certificate of registration. Such a determination will occur in an adjudication proceeding and is not final or conclusive until so determined and a ground water right certificate issued. See ORS 537.610

Voluntary Abandonment of Entirety Groundwater Registration No. GR-3935 / GR-3596

29. Irrigation under a portion of Ground Water Registration GWR Statement No. GR-3935 / GWR Certificate No. GR-3569 is layered with OFF lands under Certificate 93544. The applicant proposes to abandon the GWR.
30. On January 23, 2024, the Department received an "AFFIDAVIT OF VOLUNTARY ABANDONMENT OR DIMINUTION (ENTIRE OR PARTIAL) OF A GROUNDWATER REGISTRATION STATEMENT" for an abandonment of the entirety of Ground Water Registration GWR Statement No. GR-3935 / GWR Certificate No. GR-3569 with supporting documentation. The affidavit was signed by Christopher Baron, owner of Cayuse Vineyards, LLC (Affiant).
31. On March 5, 2024, an assignment of GWR Statement No. 3935 / GWR Certificate No. 3569 from Ross & Mina Moon to Christopher Baron, owner of Cayuse Vineyards, LLC , was recorded with the Department.
32. GWR Statement No. 3935/ GWR Certificate No. 3569, located in Umatilla County, is for the use of 400 gallons per minute and 68 acre-feet per year of groundwater for irrigation of 17.0 acres. Construction of the well began prior to 1915.
33. The affidavit states the use of water described in the GWR Statement No. 3965 / GWR Certificate No. 3569 as described above in Finding of Fact #30 has been abandoned, and at the following location:

| ABANDONMENT OF GWR STATEMENT 3935 / CERT | | | | | | |
|--|------|-----|-----|-------|-------|--------|
| Twp | Rng | Mer | Sec | Q-Q | Acres | Taxlot |
| 6 N | 35 E | WM | 34 | NW SW | 17.00 | 1200 |

34. The affidavit and all supporting documentation submitted for the abandonment will be filed with the original request for GWR Statement No. 3935 and made available at the time of adjudication under ORS 537.670 to 537.695.

Voluntary Cancellation of Water Right Certificate 92824

- 35. Irrigation under Certificate 92824 is layered with OFF lands under Certificate 92592. The applicant proposes to cancel the entirety of this water right.
- 36. On January 23, 2024, Christopher Baron, owner of Cayuse Vineyards, LLC, owner of lands to which Certificate 92824 is appurtenant, submitted a voluntary cancellation affidavit meeting the requirements of ORS 540.621. The affiant identified a "layered" water right on the "FROM" lands under Certificate 92592 and does not intend to transfer this water right with the primary water right. An affidavit was submitted requesting the cancellation for the entire water right described as follows:

Certificate: 92824 in the name of HELEN CHAKOS C/O STADELMAN FRUIT (perfected under Permits S-1216 AND S-26001)

Use: IRRIGATION on 0.23 ACRES and SUPPLEMENTAL IRRIGATION on 0.3 ACRES

Rate: 0.011 CUBIC FOOT PER SECOND (CFS), being 0.003 CFS for IRRIGATION, and 0.008 CFS for SUPPLEMENTAL IRRIGATION

Priority Date: MARCH 35, 1912, for IRRIGATION and JANUARY 16, 1959, for SUPPLEMENTAL IRRIGATION.

Duty: The amount of water used for irrigation, together with the amount secured under any other right existing for the same lands, is limited to ONE -EIGHTIETH (1/80) of one cfs per acre for IRRIGATION, and is limited to 0.0375 cfs (3/80) per acre for SUPPLEMENTAL IRRIGATION, or its equivalent for each acre irrigated during the irrigation season of each year.

Source: LITTLE WALLA WALLA RIVER, tributary to the WALLA WALLA RIVER

Place of Use to be cancelled:

| IRRIGATION | | | | | | | | |
|------------|------|-----|-----|------|-------|---------|-----------|---------------|
| Twp | Rng | Mer | Sec | Q-Q | Acres | Tax Lot | Priority | Prior Cert. |
| 6 N | 35 E | WM | 27 | SESW | 0.23 | 1200 | 3/25/1912 | 86961 (90699) |

| SUPPLEMENTAL IRRIGATION | | | | | | | | |
|-------------------------|------|-----|-----|------|-------|---------|-----------|---------------|
| Twp | Rng | Mer | Sec | Q-Q | Acres | Tax Lot | Priority | Prior Cert. |
| 6 N | 35 E | WM | 27 | SESW | 0.30 | 1200 | 1/16/1959 | 86964 (90700) |


Conclusions of Law

- 1. The proposed changes in place of use as proposed in Transfer Application T-43387 comply with and satisfy the requirements of ORS 540.580 and OAR 690-385-4500.
- 2. A four (4) acres portion of Ground Water Registration GWR Statement No. GR-1241 / GWR Certificate No. GR-1199 was said to be diminished from primary irrigation to supplemental irrigation as described in Finding of Facts # 22-28.
- 3. The entirety of Ground Water Registration GWR Statement No. GR-3935 / GWR Certificate No. GR-3569 was said to be abandoned as described in Finding of Facts #29-34.
- 4. The Director of the Water Resources Department concludes the right evidenced by Certificate 92824 has been abandoned in accordance with the provisions of ORS 540.621 and should be cancelled.

Now, therefore, it is ORDERED:

1. The order entered at Special Order Volume 129, Pages 1010-1017 is withdrawn and of no further force and effect and is superseded by this order.
2. The proposed changes in place of use to the water rights evidenced by Certificates 92511, 91617, 93544, and 92592 are approved.
3. The places of use from which the water rights are transferred off by Transfer T-14387 shall no longer be irrigated, and are cancelled from Certificates 92511, 91617, 93544, and 92592.
4. The right to the use of the water at the place of use NOT modified by this order is restricted to beneficial and is subject to all other conditions and limitations contained in Certificates 92511, 91617, 93544, and 92592, and any related decree.
5. Certificates 92511, 91617, 93544, and 92592 are cancelled. New certificates will be issued describing the portions of the certificates 93544, and 92592, NOT modified by this final order.
6. A four (4) acre portion of Ground Water Registration GWR Statement No. GR-1241 / GWR Certificate No. GR-1199 has been diminished from primary irrigation to supplemental irrigation as described in Finding of Facts # 22-28. A certificate of groundwater registration may not be construed as a final determination of any matter stated in the certificate of registration. Such a determination will occur in adjudication proceeding and is not final or conclusive until so determined and a ground water right certificate issued. See ORS 537.610
7. The entirety of Ground Water Registration GWR Statement No. GR-3935 / GWR Certificate No. GR-3569 has been abandoned.
8. Certificate ~~92814~~ **92824** is cancelled.
9. Full beneficial use of the water shall be made, consistent with the terms of this order, on or before **October 1, 2025**. A Claim of Beneficial Use shall be submitted by WWRID to the Department within one year after the deadline for completion of the changes and full beneficial use of the water.
10. After satisfactory proof of completion has been determined by the Department, confirming water rights will be issued in the names of the landowners to which the lands are appurtenant.

Dated in Salem, Oregon on APR 25 2024


Lisa J. Jaramillo, Transfer and Conservation Section Manager, for
Douglas E. Woodcock, Acting Director
Oregon Water Resources Department

Mailing Date: ~~APR 26 2024~~

STATE OF OREGON

COUNTY OF UMATILLA

CERTIFICATE OF WATER RIGHT

THIS CERTIFICATE ISSUED TO:

CAYUSE VINEYARDS, LLC
 PO BOX 1602
 WALLA WALLA, WA 99362

confirms the right to use the waters of the Little Walla Walla River, tributary to the Walla Walla River for IRRIGATION on 3.77 ACRES and SUPPLEMENTAL IRRIGATION on 3.77 ACRES.

This right was perfected under Permits S-1216 and S-26001. The priority dates are 3/25/1912, for Irrigation and 1/16/1959, for Supplemental Irrigation. The amount of water to which this right is entitled is limited to an amount actually used beneficially and shall not exceed 0.143 cubic foot per second (cfs), being 0.048 cfs for IRRIGATION and 0.095 cfs for SUPPLEMENTAL IRRIGATION, or their equivalents in case of rotation, measured at the point of diversion from the source.

The point of diversion is located as follows:

| Twp | Rng | Mer | Sec | Q-Q | Measured Distances |
|-----|------|-----|-----|-------|---|
| 5 N | 35 E | WM | 12 | SW NE | 1030 FEET NORTH AND 900 FEET EAST FROM THE CENTER OF SECTION 12 |

The amount of water used for irrigation, together with the amount secured under any other right existing for the same lands, is limited to ONE-EIGHTIETH (1/80) of one cfs per acre for IRRIGATION, and is limited to 0.0375 cfs (3/80) per acre for SUPPLEMENTAL IRRIGATION, or its equivalent for each acre irrigated during the irrigation season of each year. The use shall conform to such reasonable rotation system as may be ordered by the proper state official.

A description of the place of use to which this right is appurtenant is as follows:


| IRRIGATION | | | | | | | |
|------------|-----|-----|-----|-------|---------|-------|-----------|
| Twp | Rng | Mer | Sec | Q-Q | Tax Lot | Acres | Priority |
| 6N | 35E | WM | 27 | SE SW | 1200 | 3.77 | 3/25/1912 |

| SUPPLEMENTAL IRRIGATION | | | | | | | |
|-------------------------|-----|-----|-----|-------|---------|-------|-----------|
| Twp | Rng | Mer | Sec | Q-Q | Tax Lot | Acres | Priority |
| 6N | 35E | WM | 27 | SE SW | 1200 | 3.77 | 1/16/1959 |

This certificate describes that portion of water right Certificate 92592, State Record of Water Right Certificate 92592, NOT modified by the provisions of an order of the Water Resources Director entered APR 25 2024, approving Transfer Application T-14387. This certificate incorporates the corrected description of the authorized point of diversion recorded in a final order at Special Order Volume 104, Pages 890-892 and corrects a printing error in Certificate 97645 which originally superseded 92592. This certificate supersedes Certificate 97645.

The issuance of this superseding certificate does not confirm the status of the water right in regard to the provisions of ORS 540.610 pertaining to forfeiture or abandonment.

Signed at Salem, Oregon on APR 25 2024.



Lisa Jaramillo, Transfer and Conservation Section Manager, for
Douglas E. Woodcock, Acting Director
Oregon Water Resources Department



App: S-2160
Cert: 92592
Oregon

Tina Kotek, Governor

Water Resources Department
North Mall Office Building
725 Summer St NE, Suite A
Salem, OR 97301
Phone 503 986-0900
Fax 503 986-0904
www.oregon.gov/owrd

March 27, 2024

Walla Walla River Irrigation District
PO Box 248
Milton-Freewater, OR 97862-0248

REFERENCE: District Transfer T-14387

Enclosed is a copy of the final order approving your District Transfer.

The time allowed to complete the transfer is specified in the final order. You are required to submit a claim of beneficial use to this Department within one year of the date you complete the change(s) or within one year of the completion date authorized final order whichever comes first. If necessary, you may request more time by filing for transfer extension. All extensions are subject to approval.

To file a claim please include:

1. A CLAIM OF BENEFICIAL USE form
2. A CLAIM OF BENEFICIAL USE SITE REPORT
3. A Claim of Beneficial Use Map (this map does not need to be prepared by a Certified Water Rights Examiner (CWRE))

All forms needed to file a claim for a district transfer are available at

<https://www.oregon.gov/OWRD/programs/WaterRights/Transfers/DistTransfer/Pages/Forms.aspx>

If you have any questions related to the approval of this transfer, you may contact your caseworker Ann Reece by telephone at (503) 979-3214 or by e-mail at Ann.L.Reece@water.oregon.gov.

Sincerely,

Elyse D. Richman
Water Right Services Support
Transfers and Conservation Section

cc: Luke C. Martin, Watermaster Dist. # 23 (via email)
Cayuse Vineyards, LLC, Applicant
Benchstone Estates, Applicant
Daniel Clerget, Applicant

Enclosure

BEFORE THE WATER RESOURCES DEPARTMENT
OF THE
STATE OF OREGON

| | | |
|---------------------------|---|---|
| In the Matter of Transfer |) | FINAL ORDER APPROVING A DISTRICT PERMANENT |
| Application T-14387, |) | TRANSFER FOR PLACE OF USE, PARTIAL DIMINUTION |
| Umatilla County |) | OF A GROUND WATER REGISTRATION, PARTIAL |
| |) | ABANDONMENT OF A GROUND WATER REGISTRATION, |
| |) | AND CANCELLATION OF A WATER RIGHT CERTIFICATE |

Authority

Oregon Revised Statutes (ORS) 540.570 to 540.580 establish the process in which a district may submit a request to transfer a water right within district boundaries. Oregon Administrative Rule (OAR) Chapter 690, Division 385 implements the statutes and provides the Department's procedures and criteria for evaluating district transfer applications.

Oregon Revised Statute 540.621 and Oregon Administrative Rules 690-17-0100 direct the Commission to enter an order canceling a water right whenever the owner of a perfected and developed water right certifies under oath to the Commission that the water right has been abandoned and the owner desires to cancel the right.

Applicant

WALLA WALLA RIVER IRRIGATION DISTRICT
PO BOX 248
MILTON-FREEWATER, OR 97862

Findings of Fact

1. On January 23, 2024, Walla Walla River Irrigation District (WWRID) filed a district transfer application to permanently change the places of use under Certificates 92511, 91617, 93544, and 92592. The Department assigned the application number T-14387.
2. Notice of the District Permanent Transfer Application was published on January 30, 2024, pursuant to ORS 540.580 and OAR 690-385-4400. No comments were filed in response to the notice.
3. The portion of the first right to be transferred is as follows:
Certificate: 92511 in the name of Robert Brinker (confirmed by decree of the Circuit Court of the State of Oregon for Umatilla County)

This final order is in a contested case and is subject to judicial review by the Court of Appeals under ORS 183.482. Any petition for judicial review must be filed within the 60-day time period specified by ORS 183.482(1). Pursuant to ORS 536.075(2) and OAR 137-003-0675, you may petition for judicial review or petition the Director for reconsideration of this order. A petition for reconsideration may be granted or denied by the Director, and if no action is taken within 60 days following the date the petition was filed, the petition shall be deemed denied.

Within 20 days after this final order is issued (i.e., mailing date), the district or any protestant may file with the commission exceptions to the final order. The commission shall issue an order granting or denying the exceptions within 30 days after receiving the exceptions. ORS 540.580(10).

Use: IRRIGATION of 7.3 acres

Priority Date: 1885

Rate / Duty: 1.5 MINER'S INCHES PER ACRE, or 0.274 CUBIC FOOT PER SECOND

Source: LITTLE WALLA WALLA RIVER, tributary to the WALLA WALLA RIVER

Authorized Point of Diversion as corrected by Special Order Volume 104, Pages 890-892:

| Twp | Rng | Mer | Sec | Q-Q | Measured Distances |
|-----|------|-----|-----|-------|---|
| 5 N | 35 E | WM | 12 | SW NE | 1030 FEET NORTH AND 900 FEET EAST FROM THE CENTER OF SECTION 12 |

Authorized Place of Use:

| IRRIGATION | | | | | | | | |
|------------|------|-----|-----|-------|-------|--------|------------------------|---------|
| Twp | Rng | Mer | Sec | Q-Q | Acres | Taxlot | Water User | DINN |
| 6 N | 35 E | WM | 35 | SW SE | 7.3 | 3300 | BENCHSTONE ESTATES LLC | 2023-01 |

4. Transfer Application T-14387 proposes to change the place of use to:

Proposed Place of Use:

| IRRIGATION | | | | | | | | |
|------------|------|-----|-----|-------|-------|--------|-------------------|---------|
| Twp | Rng | Mer | Sec | Q-Q | Acres | Taxlot | Water User | DINN |
| 6 N | 35 E | WM | 34 | NW SW | 7.3 | 900 | CAYUSE WINERY LLC | 2023-01 |

5. The proposed place of use for 7.3 acres under Certificate 92511 will become layered with supplemental irrigation under Certificate 88900 for supplemental irrigation. Certificate 88900 is not involved in this transfer.

6. The portion of the second right to be transferred is as follows:

Certificate: 91617 in the names of Cecil and Sally Carter (confirmed by decree of the Circuit Court of the State of Oregon for Umatilla County)

Use: IRRIGATION of 4.0 acres

Priority Date: 1880

Rate / Duty: 1.0 MINERS INCHES PER ACRE, or 0.10 CUBIC FOOT PER SECOND.

Source: WALLA WALLA RIVER, a tributary of the COLUMBIA RIVER

Authorized Point of Diversion

| Twp | Rng | Mer | Sec | Q-Q | Measured Distances |
|-----|------|-----|-----|-------|---|
| 5 N | 35 E | WM | 12 | SW NE | 1030 FEET NORTH AND 900 FEET EAST FROM THE CENTER OF SECTION 12 |

Point of Rediversion

| Twp | Rng | Mer | Sec | Q-Q | Measured Distances |
|-----|------|-----|-----|-------|--|
| 5 N | 35 E | WM | 2 | NE NE | PLEASANT VIEW DITCH – 650 FEET SOUTH AND 450 FEET WEST FROM THE NE CORNER OF SECTION 2 |

Authorized Place of Use:

| IRRIGATION | | | | | | | | |
|------------|------|-----|-----|-------|-------|--------|------------|---------|
| Twp | Rng | Mer | Sec | Q-Q | Acres | Taxlot | Water User | DINN |
| 5 N | 35 E | WM | 3 | NE NW | 4.0 | 1100 | CARTER | 2023-02 |

7. Transfer Application T-14387 proposes to change the place of use to:

Proposed Place of Use:

| IRRIGATION | | | | | | | | |
|------------|------|-----|-----|-------|-------|--------|-------------------|---------|
| Twp | Rng | Mer | Sec | Q-Q | Acres | Taxlot | Water User | DINN |
| 6 N | 35 E | WM | 27 | SE SW | 4.0 | 1200 | CAYUSE WINERY LLC | 2023-02 |

8. The proposed place of use for 4.0 acres under Certificate 92511 will become layered with supplemental irrigation under Ground Water Registration GWR Statement No. GR-1241 / GWR Certificate No. GR-1199.

9. The portion of the third right to be transferred is as follows:

Certificate: 93544 in the name of Cayuse Winery, LLC (perfected under Permits E-170, S-1216 and S-26001)

Use: IRRIGATION and SUPPLEMENTAL IRRIGATION of 7.3 acres

Priority Dates: MARCH 25, 1912, FOR IRRIGATION and JANUARY 16, 1959, FOR SUPPLEMENTAL IRRIGATION

Rate: 0.27 CUBIC FOOT PER SECOND (CFS), being 0.09 CFS for IRRIGATION, and 0.18 CFS for SUPPLEMENTAL IRRIGATION

Duty: The amount of water used for irrigation, together with the amount secured under any other right existing for the same lands, is limited to ONE -EIGHTIETH (1/80) of one cfs per acre for IRRIGATION, and is limited to 0.0375 cfs (3/80) per acre for SUPPLEMENTAL IRRIGATION, or its equivalent for each acre irrigated during the irrigation season of each year.

Source: LITTLE WALLA WALLA RIVER, tributary to the WALLA WALLA RIVER

Authorized Point of Diversion as corrected by Special Order Volume 104, Pages 890-892:

| Twp | Rng | Mer | Sec | Q-Q | Measured Distances |
|-----|------|-----|-----|-------|---|
| 5 N | 35 E | WM | 12 | SW NE | 1030 FEET NORTH AND 900 FEET EAST FROM THE CENTER OF SECTION 12 |

Authorized Place of Use:

| IRRIGATION AND SUPPLEMENTAL IRRIGATION | | | | | | | | |
|--|------|-----|-----|-------|-------|--------|-------------------|---------|
| Twp | Rng | Mer | Sec | Q-Q | Acres | Taxlot | Water User | DINN |
| 6 N | 35 E | WM | 34 | NW SW | 7.3 | 900 | CAYUSE WINERY LLC | 2023-03 |

10. Transfer Application T-14387 proposes to change the place of use to:

Proposed Place of Use:

| IRRIGATION AND SUPPLEMENTAL IRRIGATION | | | | | | | | |
|--|------|-----|-----|-------|-------|--------|------------------------|---------|
| Twp | Rng | Mer | Sec | Q-Q | Acres | Taxlot | Water User | DINN |
| 6 N | 35 E | WM | 35 | SW SE | 7.3 | 3300 | BENCHSTONE ESTATES LLC | 2023-03 |

11. Primary irrigation under Certificate 88900 is layered with OFF lands under Certificate 93544. The applicant not to transfer the supplemental irrigation; as part of this transfer it will become layered with a different primary irrigation water right with similar reliability.

12. The portion of the fourth right to be transferred is as follows:

Certificate: 92592 in the name of Helen Chakos, c/o/ Stadelman Fruit, LLC (perfected under Permits S-1216 and S-26001)

Use: IRRIGATION and SUPPLEMENTAL IRRIGATION of 4.0 acres

Priority Dates: MARCH 25, 1912, FOR IRRIGATION and JANUARY 16, 1959, FOR SUPPLEMENTAL IRRIGATION

Rate: 0.15 CUBIC FOOT PER SECOND (CFS), being 0.05 CFS for IRRIGATION, and 0.10 CFS for SUPPLEMENTAL IRRIGATION

Duty: The amount of water used for irrigation, together with the amount secured under any other right existing for the same lands, is limited to ONE -EIGHTIETH (1/80) of one cfs per acre for IRRIGATION, and is limited to 0.0375 cfs (3/80) per acre for SUPPLEMENTAL IRRIGATION, or its equivalent for each acre irrigated during the irrigation season of each year.

Source: LITTLE WALLA WALLA RIVER, tributary to the WALLA WALLA RIVER

Authorized Point of Diversion as corrected by Special Order Volume 104, Pages 890-892:

| Twp | Rng | Mer | Sec | Q-Q | Measured Distances |
|-----|------|-----|-----|-------|---|
| 5 N | 35 E | WM | 12 | SW NE | 1030 FEET NORTH AND 900 FEET EAST FROM THE CENTER OF SECTION 12 |

Authorized Place of Use:

| IRRIGATION AND SUPPLEMENTAL IRRIGATION | | | | | | | | |
|--|------|-----|-----|-------|-------|--------|------------|---------|
| Twp | Rng | Mer | Sec | Q-Q | Acres | Taxlot | Water User | DINN |
| 6 N | 35 E | WM | 27 | SE SW | 4.0 | 1200 | CHAKOS | 2023-04 |

13. Transfer Application T-14387 proposes to change the place of use to:

Proposed Place of Use:

| IRRIGATION AND SUPPLEMENTAL IRRIGATION | | | | | | | | |
|--|------|-----|-----|-------|-------|--------|------------|---------|
| Twp | Rng | Mer | Sec | Q-Q | Acres | Taxlot | Water User | DINN |
| 5 N | 35 E | WM | 3 | NE NW | 4.0 | 1100 | CLERGET | 2023-04 |

14. The Department finds that the district permanent transfer application was submitted according to ORS 540.580 and OAR 690-385-4000, contains the information required under

OARs 690-385-4200 and 690-385-2000, and includes maps meeting the requirements of OARs 690-385-4300 and 690-385-2200.

15. The Department finds that the proposed district permanent transfer meets all the criteria set forth in ORS 540.580 and OAR 690-385-4000.
16. The water rights are subject to transfer as defined in OAR 690-385-0100(17).
17. The Watermaster's review stated the proposed changes in places of use will not result in enlargement of the rights as defined in OAR 690-385-0100(4).
18. The proposed changes in place of use will not result in injury to other water rights as defined in OAR 690-385-0100(6).
19. Any other applicable requirements for district permanent water right transfers are met as required in OAR 690-385-4500.

Voluntary Diminution of Partial Groundwater Registration Certificate GR-1241 / GR-1199

20. A portion of primary irrigation under Ground Water Registration GWR Statement No. GR-1241 / GWR Certificate No. GR-1199 is layered with OFF lands under Certificate 92592. The applicant proposes to diminish the GWR from primary to supplemental irrigation and at the same location it will become layered with a different primary irrigation water right with similar reliability.
21. On January 23, 2024, the Department received an "AFFIDAVIT OF VOLUNTARY ABANDONMENT OR DIMINUTION (ENTIRE OR PARTIAL) OF A GROUNDWATER REGISTRATION STATEMENT" for a diminution of a portion of Ground Water Registration GWR Statement No. GR-1241 / GWR Certificate No. GR-1199 with supporting documentation. On February 26, 2024, the Department received a correction to the diminution rate on the affidavit and a map delineating the place of use diminished from primary irrigation to supplemental irrigation. The affidavit was signed by Christopher Baron, owner of Cayuse Vineyards, LLC (Affiant).
22. On March 5, 2024, an assignment of GWR Statement No. 1241 / GWR Certificate No. 1199 from L.R. Edwards to the Affiant, Christopher Baron, owner of Cayuse Vineyards, LLC, was recorded with the Department.
23. The entirety of GWR Statement No. 1241/ GWR Certificate No. 1199, located in Umatilla County, is for the use of 100 gallons per minute (gpm) of groundwater and 50 acre-feet per year for irrigation of 8 acres. Construction of the well began prior to 1914.
24. The affiant has stated that they have diminished 44.8 gpm of water from the pump well from primary irrigation to supplemental irrigation on 4.0 acres at the location shown below:

| PORTION of GWR STATEMENT No. 1241 to be DIMINISHED from PRIMARY TO SUPPLEMENTAL IRRIGATION | | | | | | |
|---|------|-----|-----|-------|-------|--------|
| Twp | Rng | Mer | Sec | Q-Q | Acres | Taxlot |
| 6 N | 35 E | WM | 27 | SE SW | 4.0 | 1200 |

25. The affidavit and all supporting documentation submitted for the diminution will be filed with the original Ground Water Registration Statement No. GR-1241 Ground Water Registration Statement No. GR-3299 and made available at the time of adjudication under ORS 537.670 to 537.695.
26. A certificate of groundwater registration may not be construed as a final determination of any matter stated in the certificate of registration. Such a determination will occur in an adjudication proceeding and is not final or conclusive until so determined and a ground water right certificate issued. See ORS 537.610

Voluntary Abandonment of Entirety Groundwater Registration No. GR-3935 / GR-3596

27. Irrigation under a portion of Ground Water Registration GWR Statement No. GR-3935 / GWR Certificate No. GR-3569 is layered with OFF lands under Certificate 93544. The applicant proposes to abandon the GWR.
28. On January 23, 2024, the Department received an "AFFIDAVIT OF VOLUNTARY ABANDONMENT OR DIMINUTION (ENTIRE OR PARTIAL) OF A GROUNDWATER REGISTRATION STATEMENT" for an abandonment of the entirety of Ground Water Registration GWR Statement No. GR-3935 / GWR Certificate No. GR-3569 with supporting documentation. The affidavit was signed by Christopher Baron, owner of Cayuse Vineyards, LLC (Affiant).
29. On March 5, 2024, an assignment of GWR Statement No. 3935 / GWR Certificate No. 3569 from Ross & Mina Moon to Christopher Baron, owner of Cayuse Vineyards, LLC , was recorded with the Department.
30. GWR Statement No. 3935/ GWR Certificate No. 3569, located in Umatilla County, is for the use of 400 gallons per minute and 68 acre-feet per year of groundwater for irrigation of 17.0 acres. Construction of the well began prior to 1915.
31. The affidavit states the use of water described in the GWR Statement No. 3965 / GWR Certificate No. 3569 as described above in Finding of Fact #30 has been abandoned, and at the following location:

| ABANDONMENT OF GWR STATEMENT 3935 / CERT | | | | | | |
|--|------|-----|-----|-------|-------|--------|
| Twp | Rng | Mer | Sec | Q-Q | Acres | Taxlot |
| 6 N | 35 E | WM | 34 | NW SW | 17.00 | 1200 |

32. The affidavit and all supporting documentation submitted for the abandonment will be filed with the original request for GWR Statement No. 3935 and made available at the time of adjudication under ORS 537.670 to 537.695.

Voluntary Cancellation of Water Right Certificate 92824

33. Irrigation under Certificate 92824 is layered with OFF lands under Certificate 92592. The applicant proposes to cancel the entirety of this water right.
34. On January 23, 2024, Christopher Baron, owner of Cayuse Vineyards, LLC, owner of lands to which Certificate 92824 is appurtenant, submitted a voluntary cancellation affidavit meeting the requirements of ORS 540.621. The affiant identified a "layered" water right

on the "FROM" lands under Certificate 92592 and does not intend to transfer this water right with the primary water right. An affidavit was submitted requesting the cancellation for the entire water right described as follows:

Certificate: 92824 in the name of HELEN CHAKOS C/O STADELMAN FRUIT (perfected under Permits S-1216 AND S-26001)

Use: IRRIGATION on 0.23 ACRES and SUPPLEMENTAL IRRIGATION on 0.3 ACRES

Rate: 0.011 CUBIC FOOT PER SECOND (CFS), being 0.003 CFS for IRRIGATION, and 0.008 CFS for SUPPLEMENTAL IRRIGATION

Priority Date: MARCH 35, 1912, for IRRIGATION and JANUARY 16, 1959, for SUPPLEMENTAL IRRIGATION.

Duty: The amount of water used for irrigation, together with the amount secured under any other right existing for the same lands, is limited to ONE -EIGHTIETH (1/80) of one cfs per acre for IRRIGATION, and is limited to 0.0375 cfs (3/80) per acre for SUPPLEMENTAL IRRIGATION, or its equivalent for each acre irrigated during the irrigation season of each year.

Source: LITTLE WALLA WALLA RIVER, tributary to the WALLA WALLA RIVER

Place of Use to be cancelled:

| IRRIGATION | | | | | | | | |
|------------|------|-----|-----|------|-------|---------|-----------|---------------|
| Twp | Rng | Mer | Sec | Q-Q | Acres | Tax Lot | Priority | Prior Cert. |
| 6 N | 35 E | WM | 27 | SESW | 0.23 | 1200 | 3/25/1912 | 86961 (90699) |

| SUPPLEMENTAL IRRIGATION | | | | | | | | |
|-------------------------|------|-----|-----|------|-------|---------|-----------|---------------|
| Twp | Rng | Mer | Sec | Q-Q | Acres | Tax Lot | Priority | Prior Cert. |
| 6 N | 35 E | WM | 27 | SESW | 0.30 | 1200 | 1/16/1959 | 86964 (90700) |

Conclusions of Law

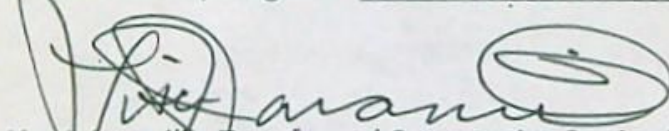
1. The proposed changes in place of use as proposed in Transfer Application T-43387 comply with and satisfy the requirements of ORS 540.580 and OAR 690-385-4500.
2. A four (4) acres portion of Ground Water Registration GWR Statement No. GR-1241 / GWR Certificate No. GR-1199 was said to be diminished from primary irrigation to supplemental irrigation as described in Finding of Facts # 20-25.
3. The entirety of Ground Water Registration GWR Statement No. GR-3935 / GWR Certificate No. GR-3569 was said to be abandoned as described in Finding of Facts #27-31.
4. The Director of the Water Resources Department concludes the right evidenced by Certificate 92824 has been abandoned in accordance with the provisions of ORS 540.621 and should be cancelled.

Now, therefore, it is ORDERED:

1. The proposed changes in place of use to the water rights evidenced by Certificates 92511, 91617, 93544, and 92592 are approved.
2. The places of use from which the water rights are transferred off by Transfer T-14387 shall no longer be irrigated, and are cancelled from Certificates 92511, 91617, 93544, and 92592.

3. The right to the use of the water at the place of use NOT modified by this order is restricted to beneficial and is subject to all other conditions and limitations contained in Certificates 92511, 91617, 93544, and 92592, and any related decree.
4. Certificates 92511, 91617, 93544, and 92592 are cancelled. New certificates will be issued describing the portions of the certificates 93544, and 92592, NOT modified by this final order.
5. A four (4) acre portion of Ground Water Registration GWR Statement No. GR-1241 / GWR Certificate No. GR-1199 has been diminished from primary irrigation to supplemental irrigation as described in Finding of Facts # 20-25. A certificate of groundwater registration may not be construed as a final determination of any matter stated in the certificate of registration. Such a determination will occur in adjudication proceeding and is not final or conclusive until so determined and a ground water right certificate issued. See ORS 537.610
6. The entirety of Ground Water Registration GWR Statement No. GR-3935 / GWR Certificate No. GR-3569 has been abandoned.
7. Certificate 92814 is cancelled.
8. Full beneficial use of the water shall be made, consistent with the terms of this order, on or before **October 1, 2025**. A Claim of Beneficial Use shall be submitted by WWRID to the Department within one year after the deadline for completion of the changes and full beneficial use of the water.
9. After satisfactory proof of completion has been determined by the Department, confirming water rights will be issued in the names of the landowners to which the lands are appurtenant.

Dated in Salem, Oregon on MAR 27 2024



Lisa L. Jaramillo, Transfer and Conservation Section Manager, for
Douglas E. Woodcock, Acting Director
Oregon Water Resources Department

Mailing Date: MAR 28 2024

STATE OF OREGON

COUNTY OF UMATILLA

CERTIFICATE OF WATER RIGHT

THIS CERTIFICATE ISSUED TO:

CAYUSE VINEYARDS, LLC
 PO BOX 1602
 WALLA WALLA, WA 99362

confirms the right to use the waters of the Little Walla Walla River, tributary to the Walla Walla River for IRRIGATION on 37.3 ACRES and SUPPLEMENTAL IRRIGATION on 37.3 ACRES.

This right was perfected under Permits E-170, S-1216, and S-26001. The priority dates are MAY 13, 1913 and MARCH 25, 1912, for IRRIGATION, and JANUARY 16, 1959, for SUPPLEMENTAL IRRIGATION. The amount of water to which this right is entitled is limited to an amount actually used beneficially and shall not exceed 1.409 cubic feet per second (cfs), being 0.47 cfs for IRRIGATION and 0.939 cfs for SUPPLEMENTAL IRRIGATION, or their equivalents in case of rotation, measured at the point of diversion from the source.

The point of diversion is located as follows:

| Twp | Rng | Mer | Sec | Q-Q | Measured Distances |
|-----|------|-----|-----|-------|---|
| 5 N | 35 E | WM | 12 | SW NE | 1030 FEET NORTH AND 900 FEET EAST FROM THE CENTER OF SECTION 12 |

The amount of water used for irrigation, together with the amount secured under any other right existing for the same lands, for IRRIGATION is limited to ONE-EIGHTIETH (1/80) of one cfs per acre, and for SUPPLEMENTAL IRRIGATION is limited to 0.0375 cfs (3/80) per acre, or its equivalent for each acre irrigated during the irrigation season of each year. The use shall conform to such reasonable rotation system as may be ordered by the proper state official.

A description of the place of use to which this right is appurtenant is as follows:

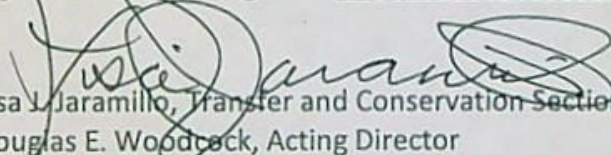
| IRRIGATION | | | | | | | |
|------------|-----|-----|-----|-------|---------|-------|-----------|
| Twp | Rng | Mer | Sec | Q-Q | Tax Lot | Acres | Priority |
| 6N | 35E | WM | 27 | SE SW | 1400 | 17.2 | 5/3/1913 |
| 6N | 35E | WM | 27 | SE SW | 1300 | 11.7 | 3/25/1912 |
| 6N | 35E | WM | 34 | NW SW | 900 | 8.4 | 3/25/1912 |
| Total | | | | | | 37.3 | |

| SUPPLEMENTAL IRRIGATION | | | | | | | |
|-------------------------|-----|-----|-----|-------|---------|-------|-----------|
| Twp | Rng | Mer | Sec | Q-Q | Tax Lot | Acres | Priority |
| 6N | 35E | WM | 27 | SE SW | 1300 | 11.7 | 1/16/1959 |
| 6N | 35E | WM | 34 | NW SW | 900 | 8.4 | 1/16/1959 |
| 6N | 35E | WM | 27 | SE SW | 1400 | 17.2 | 1/16/1959 |
| Total | | | | | | 37.3 | |

This certificate describes that portion of the water right Certificate 93544, State Record of Water Right Certificates, NOT modified by the provisions of an order of the Water Resources Director entered MAR 27 2024, approving Transfer Application T-14387. This certificate also incorporates the corrected description of the authorized point of diversion recorded in a final order at Special Order Volume 104, Pages 890-892. This certificate supersedes Certificate 93544.

The issuance of this superseding certificate does not confirm the status of the water right in regard to the provisions of ORS 540.610 pertaining to forfeiture or abandonment.

Signed at Salem, Oregon on MAR 27 2024.


 Lisa J. Jaramillo, Transfer and Conservation Section Manager, for
 Douglas E. Woodcock, Acting Director
 Oregon Water Resources Department

STATE OF OREGON

COUNTY OF UMATILLA

CERTIFICATE OF WATER RIGHT

THIS CERTIFICATE ISSUED TO:

CAYUSE VINEYARDS, LLC
 PO BOX 1602
 WALLA WALLA, WA 99362

confirms the right to use the waters of the Little Walla Walla River, tributary to the Walla Walla River for IRRIGATION on 3.77 ACRES and SUPPLEMENTAL IRRIGATION on 3.77 ACRES.

This right was perfected under Permits S-1216 and S-26001. The priority dates are 3/25/1912, for Irrigation and 1/16/1959, for Supplemental Irrigation. The amount of water to which this right is entitled is limited to an amount actually used beneficially and shall not exceed 0.143 cubic foot per second (cfs), being 0.048 cfs for IRRIGATION and 0.095 cfs for SUPPLEMENTAL IRRIGATION, or their equivalents in case of rotation, measured at the point of diversion from the source.

The point of diversion is located as follows:

| Twp | Rng | Mer | Sec | Q-Q | Measured Distances |
|-----|------|-----|-----|-------|---|
| 5 N | 35 E | WM | 12 | SW NE | 1030 FEET NORTH AND 900 FEET EAST FROM THE CENTER OF SECTION 12 |

The amount of water used for irrigation, together with the amount secured under any other right existing for the same lands, is limited to ONE-EIGHTIETH (1/80) of one cfs per acre for IRRIGATION, and is limited to 0.0375 cfs (3/80) per acre for SUPPLEMENTAL IRRIGATION, or its equivalent for each acre irrigated during the irrigation season of each year. The use shall conform to such reasonable rotation system as may be ordered by the proper state official.

A description of the place of use to which this right is appurtenant is as follows:


| IRRIGATION | | | | | | | |
|------------|-----|-----|-----|-------|---------|-------|-----------|
| Twp | Rng | Mer | Sec | Q-Q | Tax Lot | Acres | Priority |
| 6N | 35E | WM | 27 | SE SW | 1200 | 3.77 | 3/25/1912 |

| SUPPLEMENTAL IRRIGATION | | | | | | | |
|-------------------------|-----|-----|-----|-------|---------|-------|-----------|
| Twp | Rng | Mer | Sec | Q-Q | Tax Lot | Acres | Priority |
| 6N | 35E | WM | 27 | SE SW | 1200 | 3.77 | 1/16/1959 |

This certificate describes that portion of water right Certificate , State Record of Water Right Certificates, NOT modified by the provisions of an order of the Water Resources Director entered MAR 27 2024, approving Transfer Application T-14387Error! Reference source not found.. This certificate also incorporates the corrected description of the authorized point of diversion recorded in a final order at Special Order Volume 104, Pages 890-892. This certificate supersedes Certificate 92592.

The issuance of this superseding certificate does not confirm the status of the water right in regard to the provisions of ORS 540.610 pertaining to forfeiture or abandonment.

Signed at Salem, Oregon on MAR 27 2024.


Lisa J. Jaramillo, Transfer and Conservation Section Manager, for
Douglas E. Woodcock, Acting Director
Oregon Water Resources Department



Affidavit of Voluntary Cancellation or Diminution of a Water Right Certificate

VOLUNTARY CANCELLATION is how the legal holder(s) of a water right certificate may cancel an abandoned water right or an abandoned portion of a water right. Abandonment means water use has or will have ceased under the cancellation. A cancellation can apply to an entire certificate or to a specific place of use and acreage. The rate of water must be proportionately cancelled to match the portion of the right being cancelled. If a certificate is partially cancelled, a remaining water right certificate will be issued describing the uncanceled portion.

[see also Oregon Revised Statue (ORS) 540.621 and Administrative Rule (OAR) 690-017-0100.]

VOLUNTARY DIMINUTION is how the legal holder(s) of a water right certificate may diminish an entire water right or a portion of it from a primary purpose to a supplemental purpose. The overall authorized rate of water on the certificate will remain the same, but the proportions between primary use and supplemental use will change. In the diminution process, the originating water right will be cancelled, and a new water right will be issued describing the diminution. [see also Oregon Administrative Rule (OAR) 690-330-0040.]

Describe in your own words what you want to accomplish with this affidavit:

I, Christophe Bacon, owner of Coyuse Winery LLC, would like to cancel 92824 that covers .23 acres (IR) + .3 acres (IS) of my property at 60352 27 S2SW (1200).

Certificate of Water Right Information:

Certificate Number: 92824
Issued for use within the State of Oregon, County of Umatilla
Issued in the name of: Nelson (Naras)
Date of priority: 3/25/1912 (IR) + 1/16/1959 (IS)
Rate or Volume on entire certificate: 1/30 (P) 3/50 (S) (cubic foot per second or gallons per minute or acre-feet).
Source(s) of water on certificate: Little Wallow Wallow River
Use(s) of water listed on certificate: irrigation + Supplemental irrigation (purposes),
If for irrigation (IR), total number of acres on certificate for primary IR .23, supplemental IR .3

RECEIVED

JAN 23 2024

OWRD

Statements of Oath:

I/We (or authorized agent), Christophe Bacon (Coyuse Winery LLC)
residing at PO Box 1602, Wallow Wallow WA 99362
with a mailing address of (if different) _____
and a telephone number of 509-301-6971, being first duly sworn depose and say:

Affidavit for the VOLUNTARY CANCELLATION or DIMINUTION of a Water Right Certificate

1. I/We are the legal owners of property appurtenant to all or a portion (check one box) of the water right described above. My/Our property is described on a recorded property deed in my/our/an entity name(s). The property is located within the following legal description [must include at a minimum, township(s), range(s), section number(s), quarter-quarter(s) and tax lot number(s)].

Examples:

- Township 3 South, Range 5 East, Section 12, NW¼, NW¼ SW¼ & SW¼ SW¼; Section 13 NWNW, SWNW, all within Tax Lot 700.
- T16S, R18E, Sec18, SWSE & SESE, TL 1700
- T6N, R35E, Sec 27, S½, TL 1100

T6N, R35E, Sec 27, S½, TL 1100

2. I/We are requesting a [check one box - the affidavit will be returned if more than one box is checked]:

voluntary cancellation of and have abandoned any and all interest in the ENTIRE water right Certificate # 92824.

voluntary cancellation of and have abandoned any and all interest a PORTION of water right Certificate # _____.


voluntary diminution of the ENTIRE water right Certificate # _____.

voluntary diminution of a PORTION of water right Certificate # _____.

3. The appurtenant water right is or is not (check one box) located within the boundaries of an irrigation, drainage, water improvement, or water control district, or federal reclamation project (district). If the right is located within a district or reclamation project, name it here:

Wanna Wanna River Irrigation District;

a. The water right, or portion thereof, being cancelled or diminished (check one box) is in the name of or served by a district. The signature of district manager on the line below documents the concurrence of the district to the changes to the water right specified in this affidavit, for the portion of the water right in the name of or served by the district.


Signature of district manager

Juanne Tumbull
Printed Name

7 Dec 23
Date

4. Complete this item (#4) only if this is a CANCELLATION for a PORTION of the water right.

I/We have abandoned any and all interest in and wish to cancel the following portion(s) of the water right certificate number listed in Item #2, above:

A place of use, or use.

- For the use of (specify irrigation, domestic, etc.)
- IF FOR IRRIGATION OR NURSERY USE: Total number of acres to be cancelled
- In the amount of _____ cubic foot per second
- From the water source (s)

RECEIVED

JAN 23 2024

OWRD

Affidavit for the VOLUNTARY CANCELLATION or DIMINUTION of a Water Right Certificate

- At the following location(s) (attach a larger table if needed):

| ABANDONED PORTION TO BE CANCELLED | | | | | | | | | | |
|-----------------------------------|--------|-------|--------|-----|-----------|-------|---------|-----------------|-------|-----------|
| Township | N or S | Range | E or W | Mer | Section # | DLC # | G-LOT # | Quarter-Quarter | Acres | Tax Lot # |
| | | | | WM | | | | | | |
| | | | | WM | | | | | | |
| | | | | WM | | | | | | |
| | | | | WM | | | | | | |

- Locations of the place of use or acres being cancelled are clearly identified on a copy of the certificate map of record (decree map, final proof map, or claim of beneficial use map); or, if there is no certificate map of record, then an alternate map is being submitted with information sufficient to determine the lands on which the right is to be cancelled)
- Locations of the place of use or acres **NOT** being cancelled are clearly identified on a copy of the certificate map of record; or if there is no certificate map of record, then an alternate map is being submitted with information sufficient to determine the lands on which the right is NOT to be cancelled.

AND/OR (less common)

- One or more of the authorized points of diversion (surface water) or points of appropriation (groundwater) authorized under the certificate.
 - For the use of (specify irrigation, domestic, etc.) _____
 - From the water source (s) _____
 - Located within the Township _____ N or S , Range _____ E or W , Section _____; Q-Q _____
 - Location Description (if given on the certificate) _____

5. Complete this section (Item #5a-c) for a DIMINUTION of ALL or a PORTION of the water right.

- I/We have found a more dependable source of primary water, and therefore request the water right certificate in its entirety, **or** as described in Item #6, below, (check one box) be diminished from a right for primary use to a right for supplemental use.
- I/We agree that if this change is approved, it is permanent and the right to the use of water from _____ (source) cannot be changed back to the primary use unless otherwise provided by law.
- I/We also agree that so long as there is sufficient water available from the new primary source, I am/we are not entitled to use any water from _____ (source of water) for primary use on these lands.

6. Complete this item (#6) for a DIMINUTION of a PORTION of the water right.

I/We, being the legal owners of the property described below are requesting a partial diminution of the water right certificate (identified in Item #2 above in the amount of _____ (cfs) from _____ (sources) for irrigation (if applicable) of _____ acres at the following location(s) as listed on the certificate (attach a larger table if needed):

--table next page--

RECEIVED

JAN 23 2024

OWRD

Affidavit for the VOLUNTARY CANCELLATION or DIMINUTION of a Water Right Certificate

| PORTION TO BE DIMINISHED | | | | | | | | | | |
|--------------------------|--------|-------|--------|-----|-----------|-------|---------|-----------------|-------|-----------|
| Township | N or S | Range | E or W | Mer | Section # | DLC # | G-LOT # | Quarter-Quarter | Acres | Tax Lot # |
| | | | | WM | | | | | | |
| | | | | WM | | | | | | |
| | | | | WM | | | | | | |
| | | | | WM | | | | | | |

Signatures and Notary:


[Signature]
 Signature of legal owner as listed on deed, or authorized agent
 Printed Name CHRISTOPHE BARON

12/07/23
 Date

 Signature of legal co-owner as listed on deed (if applicable)
 Printed Name _____

 Date

Subscribed and Sworn to Before Me this 7 day of December, 2023.



[Signature]
 Notary Public for Oregon

My Commission Expires 8/15/26

RECEIVED
 JAN 23 2024

REQUIRED ATTACHMENTS (LEGIBLE COPIES):

OWRD

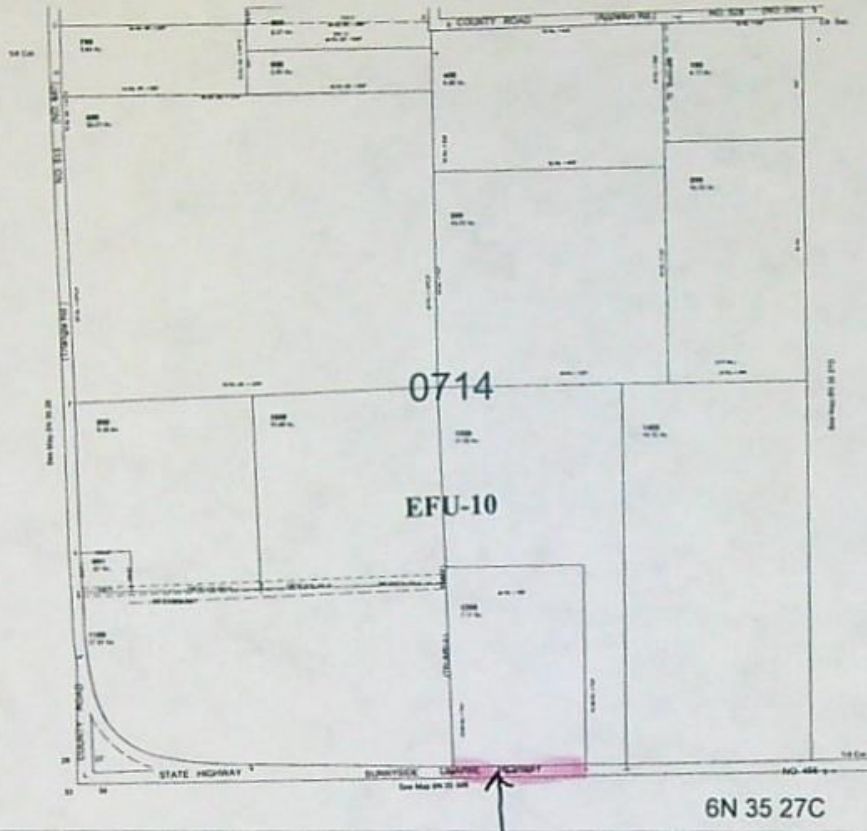
- 1) A recorded property deed which lists landowner(s) and includes a legal description of lands affected by this affidavit of cancellation or diminution.
- 2) An adjudication map, water right final proof map, or a tax lot map that clearly shows:
 - a. Location and acreages within each township, range and quarter-quarter of the lands described on the water right being cancelled or diminished, and
 - b. the remaining locations and acreages within each township, range and quarter-quarter of the lands described on entire water right NOT being cancelled or diminished, if any.
- 3) A list of names and addresses of other property owners with lands appurtenant to portions of the water right certificate not legally owned by the person(s) signing the affidavit.
- 4) If acting as an authorized agent, include a copy of the Power of Attorney or other documents granting authority to act on behalf of legal owner(s) as listed on the deed.

MISSING ATTACHMENTS WILL RESULT IN THE AFFIDAVIT BEING RETURNED, AND NO ACTION TAKEN ON THE AFFIDAVIT.

This map was prepared for assessment purposes

SW1/4 SEC 27 T6N R35E WM
UMATILLA COUNTY
SCALE 1"=200'

6N 35 27C
AERIAL PHOTO NO. 6P-42



Tax Lot Diminished
From Highway R.O.W.

RECEIVED
JAN 23 2024
OWRD

14387 -

Walla Walla River Irrigation District

3201 Water Rights Map



T6N R35E WM Section 27 SW Quarter

| ASSESSORMAP | CERTIFICATE | PRIORITY | QQ | WR ACRES |
|---------------|-------------|----------|------|----------|
| 6N35E27C/1000 | 84159 | 1913 | SWSW | 9.70 |
| 6N35E27C/1100 | 84159 | 1913 | SWSW | 18.00 |
| 6N35E27C/1200 | 83960 | 1912 | SESW | 7.77 |
| 6N35E27C/1300 | 83960 | 1912 | SESW | 11.70 |
| 6N35E27C/1400 | 84159 | 1913 | SESW | 19.50 |
| 6N35E27C/200 | 5036 | 1923 | NESW | 5.70 |
| 6N35E27C/200 | T-7644 | 1927 | NESW | 4.30 |
| 6N35E27C/300 | 48906 | 1886 | NESW | 9.00 |
| 6N35E27C/300 | 1938 | 1912 | NESW | 5.90 |
| 6N35E27C/400 | 84159 | 1913 | NESW | 9.60 |
| 6N35E27C/500 | 83960 | 1912 | NWSW | 1.00 |
| 6N35E27C/600 | 83960 | 1912 | NWSW | 2.50 |
| 6N35E27C/700 | 83960 | 1912 | NWSW | 3.60 |
| 6N35E27C/800 | 83960 | 1912 | NWSW | 30.00 |
| 6N35E27C/900 | 84159 | 1913 | SWSW | 9.00 |

Primary Certificates

CERTIFICATE, PRIORITY

- 1938, 1912
- 48906, 1886
- 5036, 1923
- 83960, 1912
- 84159, 1913
- T-7644, 1927
- Water Rights Not Within Quarter


Legend

- PIPE
- Parcel
- QCDB
- WWRID Boundary

RECEIVED

JAN 23 2024

OWRD



Date May 2011

14387 -

State of Oregon
County of Umatilla
REC-DE
Pg=3 \$15.00 \$11.00 \$10.00 \$10.00 \$60.00 \$106.00

2023-0007319

10/20/2023 08:43:08 AM



00016159202300073190030039

Office of County Records

John Churchill



GRANTOR'S NAME AND ADDRESS:
Dionysos, LLC
PO Box 1602
Walla Walla, WA 99362

GRANTEE'S NAME AND ADDRESS:
Cayuse Vineyards, L.L.C.
a Washington limited liability company
PO Box 1602
Walla Walla, WA 99362

AFTER RECORDING, RETURN TO:
James K. Hayner
Minnick-Hayner
P.O. Box 1757
Walla Walla, WA 99362

Until a change is requested, send
all tax statements to Grantee herein.

STATUTORY WARRANTY DEED

DIONYSOS, LLC, an Oregon limited liability company, GRANTOR, conveys to CAYUSE VINEYARDS, L.L.C., a Washington limited liability company, GRANTEE, all of that property situated in Umatilla County, Oregon, described as follows:

Beginning at the Southwest corner of the Southeast Quarter of the Southwest Quarter of Section 27, Township 6 North Range 35; running thence East 30 rods; thence North 42-2/3rd rods; thence West 30 rods; thence South 42-2/3rd rods to the place of beginning. All being east of the Willamette Meridian, County of Umatilla, State of Oregon.

SUBJECT TO easements, servitudes, roadways, encumbrances, encroachments and appurtenances and rights of record.

The true consideration for this conveyance is \$0.00. The transfer results from the dissolution of the LLC and transfer of assets to its member.

Statutory Warranty Deed

- Page 1

RECEIVED

JAN 23 2024

UMATILLA • COUNTY • <NONE> • 23007319 • 1


OWRD

14387 -

"BEFORE SIGNING OR ACCEPTING THIS INSTRUMENT, THE PERSON TRANSFERRING FEE TITLE SHOULD INQUIRE ABOUT THE PERSON'S RIGHTS, IF ANY, UNDER ORS 195.300, 195.301 AND 195.305 TO 195.336 AND SECTIONS 5 TO 11, CHAPTER 424, OREGON LAWS 2007, SECTIONS 2 TO 9 AND 17, CHAPTER 855, OREGON LAWS 2009, AND SECTIONS 2 TO 7, CHAPTER 8, OREGON LAWS 2010. THIS INSTRUMENT DOES NOT ALLOW USE OF THE PROPERTY DESCRIBED IN THIS INSTRUMENT IN VIOLATION OF APPLICABLE LAND USE LAWS AND REGULATIONS. BEFORE SIGNING OR ACCEPTING THIS INSTRUMENT, THE PERSON ACQUIRING FEE TITLE TO THE PROPERTY SHOULD CHECK WITH THE APPROPRIATE CITY OR COUNTY PLANNING DEPARTMENT TO VERIFY THAT THE UNIT OF LAND BEING TRANSFERRED IS A LAWFULLY ESTABLISHED LOT OR PARCEL AS DEFINED IN ORS 92.010 OR 215.010, TO VERIFY THE APPROVED USES OF THE LOT OR PARCEL TO DETERMINE ANY LIMITS ON LAWSUITS AGAINST FARMING OR FOREST PRACTICES, AS DEFINED IN ORS 30.930, AND TO INQUIRE ABOUT THE RIGHTS OF NEIGHBORING PROPERTY OWNERS, IF ANY, UNDER ORS 195.300, 195.301 AND 195.305 TO 195.336 AND SECTIONS 5 TO 11, CHAPTER 424, OREGON LAWS 2007, SECTIONS 2 TO 9 AND 17, CHAPTER 855, OREGON LAWS 2009, AND SECTIONS 2 TO 7, CHAPTER 8, OREGON LAWS 2010."

DATED this 10 day of October, 2023.


DIONYSOS, LLC
an Oregon limited liability company

By: 
CHRISTOPHEN BARON,
MANAGING MEMBER

STATE OF WASHINGTON)
) ss.
County of Walla Walla)

I certify that I know or have satisfactory evidence that Christophe N. Baron is the person who appeared before me, and said person acknowledged that he signed this instrument, on oath stated that he was authorized to execute the instrument, and acknowledged it as the Managing Member, of Dionysos, LLC, an Oregon limited liability company, to be the free and voluntary act of such party for the uses and purposes mentioned in the instrument.

Given under my hand and official seal this 10th day of October, 2023.


Title: Notary Public
Appointment expires: 1/15/24



STATE OF OREGON
 COUNTY OF UMATILLA
 CERTIFICATE OF WATER RIGHT

THIS CERTIFICATE ISSUED TO:

Cayuse Winery, LLC
 PO Box 1602
 Walla Walla, WA 99362

confirms the right to use the waters of the Little Walla Walla River, tributary to the Walla Walla River for IRRIGATION on ~~44.6~~ ^{37.3} ACRES and SUPPLEMENTAL IRRIGATION on ~~44.6~~ ^{37.3} ACRES.

This right was perfected under Permits E-170, S-1216, and S-26001. The priority dates are MAY 13, 1913 and MARCH 25, 1912 for IRRIGATION, and JANUARY 16, 1959 for SUPPLEMENTAL IRRIGATION. The amount of water to which this right is entitled is limited to an amount actually used beneficially and shall not exceed $1.679^{0.27=1.409}$ cubic feet per second (cfs), being $0.56^{0.09=.47}$ cfs for IRRIGATION and $1.119^{18=.939}$ cfs for SUPPLEMENTAL IRRIGATION, or their equivalents in case of rotation, measured at the point of diversion from the source. $1.679/89.2 \times 14.6 = .2748$ $0.56/44.6 \times 7.3 = .0929$
 $1.119/44.6 \times 7.3 = 0.1831$ $.18$ 0.27 $.09$

The point of diversion is located as follows:

| Twp | Rng | Mer | Sec | Q-Q | Measured Distances |
|-----|------|-----|-----|-------|---|
| 5 N | 35 E | WM | 12 | SE NW | 1030 FEET NORTH AND 900 FEET WEST FROM THE CENTER OF SECTION 12 |

The amount of water used for irrigation, together with the amount secured under any other right existing for the same lands, for IRRIGATION is limited to ONE-EIGHTIETH (1/80) of one cfs per acre, and for SUPPLEMENTAL IRRIGATION is limited to 0.0375 cfs (3/80) per acre, or its equivalent for each acre irrigated during the irrigation season of each year. The use shall conform to such reasonable rotation system as may be ordered by the proper state official.

A description of the place of use to which this right is appurtenant is as follows:

| IRRIGATION | | | | | | | |
|------------|-----|-----|-----|-------|---------|-----------------|-----------|
| Twp | Rng | Mer | Sec | Q-Q | Tax Lot | Acres | Priority |
| 6N | 35E | WM | 27 | SE SW | 1400 | 17.2 | 5/3/1913 |
| 6N | 35E | WM | 27 | SE SW | 1300 | 11.7 | 3/25/1912 |
| 6N | 35E | WM | 34 | NW SW | 900 | 15.7 | 3/25/1912 |
| Total | | | | | | 44.6 | 37.3 |


-7.3 OFF T-14387 RR 8.4 ac

| SUPPLEMENTAL IRRIGATION | | | | | | | |
|-------------------------|-----|-----|-----|-------|---------|-----------------|-----------|
| Twp | Rng | Mer | Sec | Q-Q | Tax Lot | Acres | Priority |
| 6N | 35E | WM | 27 | SE SW | 1300 | 11.7 | 1/16/1959 |
| 6N | 35E | WM | 34 | NW SW | 900 | 15.7 | 1/16/1959 |
| 6N | 35E | WM | 27 | SE SW | 1400 | 17.2 | 1/16/1959 |
| Total | | | | | | 44.6 | 37.3 |

-7.3 OFF T-14387 RR 8.4 ac

This certificate describes that portion of the water right Certificate 92559, State Record of Water Right Certificates, NOT modified by the provisions of an order of the Water Resources Director entered JAN 19 2018, approving Transfer Application T-12610.

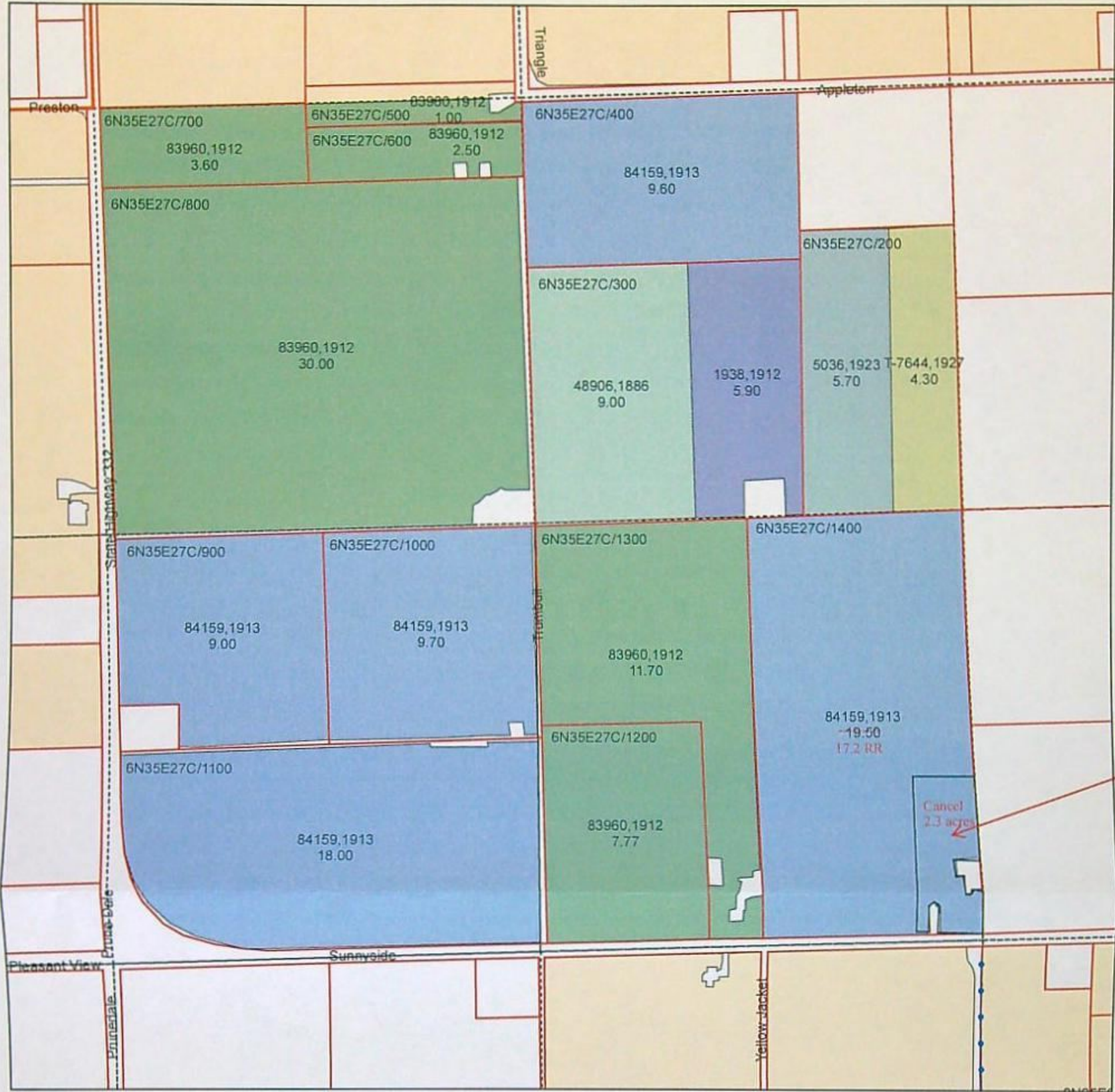
WITNESS the signature of the Water Resources Director, affixed JAN 19 2018.



Dwight French, Water Right Services Administrator for
THOMAS M. BYLER, DIRECTOR

Walla Walla River Irrigation District

3201 Water Rights Map modified by T-12610



T6N R35E WM Section 27 SW Quarter



| ASSESSORMAP | CERTIFICATE | PRIORITY | QQ | WR ACRES |
|---------------|-------------|----------|------|------------------|
| 6N35E27C/1000 | 84159 | 1913 | SWSW | 9.70 |
| 6N35E27C/1100 | 84159 | 1913 | SWSW | 18.00 |
| 6N35E27C/1200 | 83960 | 1912 | SESW | 7.77 |
| 6N35E27C/1300 | 83960 | 1912 | SESW | 11.70 |
| 6N35E27C/1400 | 84159 | 1913 | SESW | 19.50 |
| 6N35E27C/200 | 5036 | 1923 | NESW | 5.70 |
| 6N35E27C/200 | T-7644 | 1927 | NESW | 4.30 |
| 6N35E27C/300 | 48906 | 1886 | NESE | 9.00 |
| 6N35E27C/300 | 1938 | 1912 | NESE | 5.90 |
| 6N35E27C/400 | 84159 | 1913 | NESE | 9.60 |
| 6N35E27C/500 | 83960 | 1912 | NWSW | 1.00 |
| 6N35E27C/600 | 83960 | 1912 | NWSW | 2.50 |
| 6N35E27C/700 | 83960 | 1912 | NWSW | 3.60 |
| 6N35E27C/800 | 83960 | 1912 | NWSW | 30.00 |
| 6N35E27C/900 | 84159 | 1913 | SWSW | 9.00 |

2.3 cancelled T-12610 RR 17.2 acres on 93544


Primary Certificates

CERTIFICATE, PRIORITY

- 1938, 1912
- 48906, 1886
- 5036, 1923
- 83960, 1912
- 84159, 1913
- T-7644, 1927
- Water Rights Not Within Quarter

Legend

- PIPE
- Parcel
- QCDB
- WWRID Boundary



Walla Walla River Irrigation District

3201 Water Rights Map modified by T-14387



T6N R35E WM Section 34 SW Quarter

| ASSESSORMAP | CERTIFICATE | PRIORITY | QQ | WR ACRES |
|---------------|-------------|----------|------|-----------|
| 6N35E34C/100 | 76330 | 1927 | NESW | 3.80 |
| 6N35E34C/1001 | 83960 | 1912 | NWSW | 10.40 |
| 6N35E34C/1001 | 83960 | 1912 | NWSW | 0.70 |
| 6N35E34C/1300 | 83960 | 1912 | SESW | 5.10 |
| 6N35E34C/1400 | 83960 | 1912 | SESW | 2.85 |
| 6N35E34C/1500 | 83960 | 1912 | SESW | 0.10 |
| 6N35E34C/1500 | 83960 | 1912 | SESW | 3.00 |
| 6N35E34C/1700 | 76775 | 1912 | SESW | 7.13 |
| 6N35E34C/700 | 83960 | 1912 | NESW | 10.70 |
| 6N35E34C/700 | 83960 | 1912 | SESW | 0.20 |
| 6N35E34C/800 | 83960 | 1912 | NWSW | 8.50 |
| 6N35E34C/900 | 83960 | 1912 | NWSW | 15.70 8.4 |

Primary Certificates


CERTIFICATE, PRIORITY

- 76330, 1927
- 76775, 1912
- 83960, 1912
- Water Rights Not Within Quarter

Legend

- PIPE
- Parcel
- QCDB
- WWRID Boundary

7.3 off C93544 T-12487
8.4 RR on C97946



Date March 2011

STATE OF OREGON
 COUNTY OF UMATILLA
 CERTIFICATE OF WATER RIGHT

THIS CERTIFICATE ISSUED TO:

Helen Chakos
 c/o Stadelman Fruit, LLC
 PO Box 445
 Zillahh, WA 99362

$0.098 \cdot 0.05 = 0.048$

$.195 \cdot 1 = 0.095$

$.293 \cdot 15 = .143 \text{ RR}$

confirms the right to use the waters of the Little Walla Walla River, tributary to the Walla Walla River for on 7.77 ACRES and SUPPLEMENTAL IRRIGATION on 7.77 ACRES.

3.77

This right was perfected under Permits S-1216 and S-26001. The priority dates are 3/25/1912 for Irrigation and 1/16/1959 for Supplemental Irrigation. The amount of water to which this right is entitled is limited to an amount actually used beneficially and shall not exceed 0.293 cubic foot per second (cfs), being 0.098 cfs for IRRIGATION and 0.195 cfs for SUPPLEMENTAL IRRIGATION, or their equivalents in case of rotation, measured at the point of diversion from the source.

$0.098 / 7.7 \times 4 = 0.05$

$.195 / 7.7 \times 4 = .10$

$.293 / 15.4 \times 8 = .1522 = 0.15$

The point of diversion is located as follows:

| Twp | Rng | Mer | Sec | Q-Q | Measured Distances |
|-----|------|-----|-----|-------|---|
| 5 N | 35 E | WM | 12 | SE NW | 1030 FEET NORTH AND 900 FEET WEST FROM THE CENTER OF SECTION 12 |

The amount of water used for irrigation, together with the amount secured under any other right existing for the same lands, is limited to ONE-EIGHTIETH (1/80) of one cfs per acre for IRRIGATION, and is limited to 0.0375 cfs (3/80) per acre for SUPPLEMENTAL IRRIGATION, or its equivalent for each acre irrigated during the irrigation season of each year. The use shall conform to such reasonable rotation system as may be ordered by the proper state official.

A description of the place of use to which this right is appurtenant is as follows:

| IRRIGATION | | | | | | | | |
|------------|-----|-----|-----|-------|---------|-------|-----------|---------------|
| Twp | Rng | Mer | Sec | Q-Q | Tax Lot | Acres | Priority | Prior Cert. |
| 6N | 35E | WM | 27 | SE SW | 1200 | 7.77 | 3/25/1912 | 86961 (90699) |

-4.0 T-14387 RR 3.77

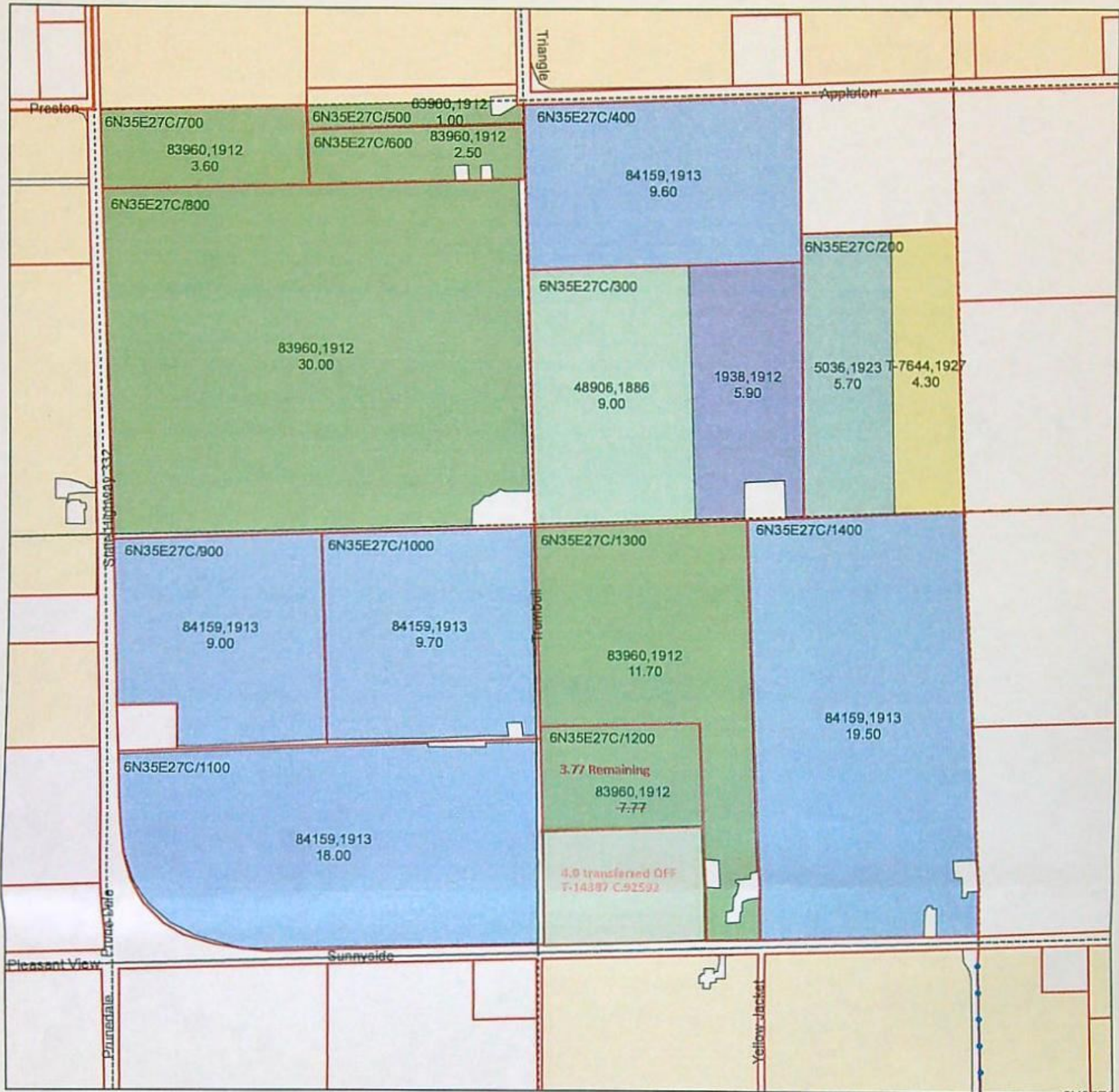
| SUPPLEMENTAL IRRIGATION | | | | | | | | |
|-------------------------|-----|-----|-----|-------|---------|-------|-----------|---------------|
| Twp | Rng | Mer | Sec | Q-Q | Tax Lot | Acres | Priority | Prior Cert. |
| 6N | 35E | WM | 27 | SE SW | 1200 | 7.77 | 1/16/1959 | 86964 (90700) |

-4.0 T-14387 RR 3.77

This final order is subject to judicial review by the Court of Appeals under ORS 183.482. Any petition for judicial review must be filed within the 60-day time period specified by ORS 183.482(1). Pursuant to ORS 536.075 and OAR 137-003-0675, you may petition for judicial review or petition the Director for reconsideration of this order. A petition for reconsideration may be granted or denied by the Director, and if no action is taken within 60 days following the date the petition was filed, the petition shall be deemed denied.

Walla Walla River Irrigation District

3201 Water Rights Map modified by T-14387 in TL 1200



T6N R35E WM Section 27 SW Quarter



| ASSESSORMAP | CERTIFICATE | PRIORITY | QQ | WR ACRES |
|---------------|-------------|----------|------|-----------------|
| 6N35E27C/1000 | 84159 | 1913 | SWSW | 9.70 |
| 6N35E27C/1100 | 84159 | 1913 | SWSW | 18.00 |
| 6N35E27C/1200 | 83960 | 1912 | SESW | 7.77 |
| 6N35E27C/1300 | 83960 | 1912 | SESW | 11.70 |
| 6N35E27C/1400 | 84159 | 1913 | SESW | 19.50 |
| 6N35E27C/200 | 5036 | 1923 | NESW | 5.70 |
| 6N35E27C/200 | T-7644 | 1927 | NESW | 4.30 |
| 6N35E27C/300 | 48906 | 1886 | NESE | 9.00 |
| 6N35E27C/300 | 1938 | 1912 | NESE | 5.90 |
| 6N35E27C/400 | 84159 | 1913 | NESE | 9.60 |
| 6N35E27C/500 | 83960 | 1912 | NWSW | 1.00 |
| 6N35E27C/600 | 83960 | 1912 | NWSW | 2.50 |
| 6N35E27C/700 | 83960 | 1912 | NWSW | 3.60 |
| 6N35E27C/800 | 83960 | 1912 | NWSW | 30.00 |
| 6N35E27C/900 | 84159 | 1913 | SWSW | 9.00 |

4.0 OFF C925952 T-14387 3.77 RR on C97945


Primary Certificates

CERTIFICATE, PRIORITY

- 1938, 1912
- 48906, 1886
- 5036, 1923
- 83960, 1912
- 84159, 1913
- T-7644, 1927
- Water Rights Not Within Quarter

Legend

- PIPE
- Parcel
- QCDB
- WWRID Boundary



Date March 2011

BEFORE THE
WATER RESOURCES DEPARTMENT
OF THE STATE OF OREGON

In the Matter of the Petition by Walla Walla)
River Irrigation District to Map District Water)
Rights pursuant to ORS 541.327 *et seq.*,)
Umatilla County)

FINAL ORDER
(Phase iii)

Authority

ORS 541.329 establishes the process by which a district may petition the Oregon Water Resources Commission for approval and acceptance of a district map identifying the location and use of the water rights within the district. ORS 541.327 authorizes the Walla Walla River Irrigation District to participate in the process described under ORS 541.325 to 541.331 within specified time limits.

Findings of Fact

1. Pursuant to ORS 541.329,

WALLA WALLA RIVER IRRIGATION DISTRICT
PO BOX 248
323 EVANS ST.
MILTON-FREEWATER, OR 97862

- submitted a petition requesting approval and acceptance of district maps showing the location and use of water rights served and within the boundary of Walla Walla River Irrigation District (WWRID).
2. Walla Walla River Irrigation District timely notified the Department of their intent to participate in the process described under ORS 541.325 to 541.331. The third and final phase of the petition was submitted to the Department on March 16, 2011, and included the required fees.
 3. A summary of water rights affected by the petition is displayed in Table I encompassing 4,736.76 acres.
 4. Walla Walla River Irrigation District petitioned the Department for modifications to certificated water rights, completed transfers, and an allocation of conserved water application. The water rights involved in the remapping by WWRID authorize irrigation, supplemental irrigation, temperature control, frost protection, domestic, and livestock uses. A description of the location of the water rights involved is listed in Table II.

This final order is subject to judicial review by the Court of Appeals under ORS 183.482. Any petition for judicial review must be filed within the 60-day time period specified by ORS 183.482(1). Pursuant to ORS 536.075 and OAR 137-003-0675, you may petition for judicial review or petition the Director for reconsideration of this order. A petition for reconsideration may be granted or denied by the Director, and if no action is taken within 60 days following the date the petition was filed, the petition shall be deemed denied.

5. The water rights involved in the remapping petition allow the use of the waters of the Walla Walla River and its tributaries, including ditches and canals. The point of diversion for the involved water rights remains unchanged and is located as identified by the subject water rights.
6. The water rights identified in Table II identify the source of the surface water (excluding the waste water source rights) by a number of names including: West Little Walla Walla River, East Little Walla Walla River, an unnamed branch of the Little Walla Walla River, the West Branch of the Little Walla Walla River, the Crockett Branch of the Little Walla Walla River, East Branch of Crockett Branch, West Branch of Ford Branch of Walla Walla River, Tumulum Ditch, Tumulum River, among others. A review of the identified sources reveals the source of water for all of the surface water rights (excluding those for waste water) is the Little Walla Walla River.
7. The petitioner seeks certificates confirming the present place of use and types of use for the water rights. These rights authorize irrigation, supplemental irrigation, frost protection, temperature control, domestic, and livestock uses. The petitioned changes for these rights, encompassing 3923.04 acres, are listed in Table III.
8. The location and use of the water rights *not* modified by the petition (remaining portions) are described in Table IV. The Department will issue water right certificates describing the remainder of the water rights *not* affected by the petition encompassing 733.62 acres.
9. Table V, encompassing 70.60 acres, describes the location and use of the water rights petitioned to be cancelled with their associated affidavits.
10. Table VI describes the location and use of water rights proposed to be diminished from irrigation to supplemental irrigation. Walla Walla River Irrigation District seeks diminution of 9.50 acres of water rights.
11. Certificates 86961 and 86964 were cancelled in error upon the issuance of the final order approving T-11995. Certificate 90699 was issued to partially supersede 86961 and Certificate 90700 was issued to partially supersede 86964. For clarity, reference to these certificates (and the transfer applications that subsequently modified them) includes the originating certificates as listed in the petition. For example, Certificate 86961 is referenced in the relevant tables as 86961 (90699, T-11539, T-11995).
12. Transfer Application T-7236 was approved on August, 4, 1995, and is recorded in Special Order Volume 49, Pages 265 - 266. The final order approved a change in place of use for Certificates 12873 and 8493. The Department has received and reviewed a claim of beneficial use for Transfer Application T-7236. New certificates confirming the approved changes shall be issued.
13. Transfer Application T-7642 was approved by Special Order Volume 53, Pages 1416 - 1418. The final order approved a change in place of use and point of diversion for Certificate 13128. The Department received and reviewed a claim of beneficial use for Transfer Application T 7642. A new certificate confirming the approved changes shall be issued.

14. Transfer Application T-7644 was approved by Special Order Volume 53, Pages 1407 – 1409. The final order approved a change in place of use for Certificates 9489 and 49482. The Department received and reviewed a claim of beneficial use for Transfer Application T-7644. New certificates confirming the approved changes shall be issued.
15. Transfer Application T-11096 was approved for an additional point of appropriation under Certificate 26533 evidenced by Special Order Volume 85, Pages 598 – 601 and subsequently corrected under Special Order Volume 85, Pages 625 – 628. The Department received and reviewed the claim of beneficial use. A new certificate confirming the approved change shall be issued.
16. An approved Conserved Water project (CW-45) is included within the District petition. Upon review of the order determining satisfactory proof of CW-45, the Department discovered a mathematical error in the amount of water confirmed for Certificate 12528. The petition and associated documents reflect a correction of the quantity of water to which this right is entitled. The corrected quantity of water is 0.093 cubic foot per second.
17. The Department reviewed the petition and maps submitted by WWRID. The Department's findings report is on file at the Department. Based on its review and report, the Department finds:
 - a. WWRID is a "district" as defined in ORS 541.325(1).
 - b. WWRID filed its notice with the Department prior to June 30, 2004.
 - c. WWRID filed the first phase of its petition and maps before June 30, 2010.
 - d. The petition and map are in satisfactory form and are certified by WWRID.
 - e. The map is in an electronic format that meets the Department's standards.
 - f. The petition and map do not expand a water right beyond the total rights of record.
 - g. WWRID's petition contained the elements required by ORS 541.329(2).
 - h. WWRID's petition does not contain more acres than allowed in ORS 541.329(3).
 - i. The acreage petitioned is within the limits established by ORS 541.331(4).
 - j. WWRID provided notice to affected water users, as required by ORS 541.329(4).
 - k. The proposed changes would not result in injury to existing water rights.

Determination


Walla Walla River Irrigation District's petition and maps comply with the requirements of ORS 541.325 to ORS 541.331.

Now, therefore, it is ORDERED:

1. The Department approves Walla Walla River Irrigation District's remapping petition.
2. The Department cancels the certificates for the water rights listed in Table II, and shall issue new confirming water right certificates conforming to the approved petition as listed in Table III.
3. The Department cancels the certificates (or portions of the certificates) listed on Table V.

4. The Department shall issue remaining right certificates for the rights as listed in Table IV, except the incomplete transfer applications (T-11539 and T-11995). These incomplete transfers will remain in an inchoate status but are included as an aid in recordkeeping.
5. The Department shall issue new confirming water right certificates conforming to the approved petition for 3923.04 acres of irrigation, supplemental irrigation, frost protection and temperature control along with rights for any other use listed in Table III. These certificates will retain the appropriate conditions, limitations, season of use, priority date(s), and rates.
6. The Department diminishes to supplemental irrigation the water rights as identified in Table VI and shall issue certificates evidencing these diminutions.
7. The Department shall issue confirming certificates on completed Transfer Applications T-7236, T-7642, T-7644, T-11096, and completed Allocation of Conserved Water Application CW-45. Inchoate portions of any approved but not yet completed transfer applications remain unchanged.

Dated at Salem, Oregon this 5th day of May, 2017.



Dwight French, Water Right Services Division Administrator for
THOMAS M. BYLER, DIRECTOR

Mailing date: May 5, 2017

TABLE I - Summary

| Certificate | Priority | Authorized Ac. | Use | Modified Acres | Can'd Acres | Unmodified Acres | Diminished Ac. |
|--------------|------------|----------------|-------|----------------|-------------|------------------|----------------|
| 896 | 12/27/1910 | 33.25 | IR | 30.90 | | 2.35 | |
| 1234 | 12/24/1915 | 20.00 | IR | 19.07 | 0.93 | | |
| 1275 | 3/31/1913 | 8.75 | IR | 8.50 | | 0.25 | |
| 1346 | 3/31/1913 | 5.00 | IR | 4.40 | | 0.60 | |
| 1938 | 5/29/1912 | 6.46 | IR | 5.90 | 0.56 | | |
| 1979 | 8/10/1914 | 14.00 | IR | 14.00 | 0.00 | | |
| 2102 | 10/6/1916 | 5.50 | IR | 0.00 | | 5.50 | |
| 2110 | 9/26/1917 | 10.00 | IR | 9.00 | | 1.00 | |
| 2159 | 8/3/1916 | 5.30 | IR | 5.00 | | 0.30 | |
| 2349 | 12/13/1916 | 14.00 | IR | 7.90 | | 6.10 | |
| 2377 | 1/2/1919 | 8.00 | IR | 8.00 | 0.00 | | |
| 2464 | 10/31/1916 | 5.00 | IR | 5.00 | 0.00 | | |
| 3257 | 6/28/1919 | 5.00 | IR | 0.00 | 5.00 | | |
| 3433 | 12/15/1919 | 10.00 | IR | 9.70 | | 0.30 | |
| 3451 | 6/1/1920 | 10.00 | IR | 9.80 | | 0.20 | |
| 86895 (3545) | 6/30/1913 | 40.90 | IR | 38.70 | | 2.20 | |
| 3759 | 5/17/1920 | 10.00 | IR | 9.70 | 0.30 | | |
| 3902 | 5/25/1920 | 5.00 | IR | 4.74 | | 0.26 | |
| 5036 | 5/12/1923 | 15.00 | IR | 5.70 | 9.30 | | |
| 5089 | 9/5/1922 | 6.00 | IR | 4.40 | 1.60 | | |
| 5407 | 7/6/1922 | 9.00 | IR | 0.00 | 0.00 | | 9.00 |
| 5451 | 12/29/1922 | 20.00 | IS | 0.00 | 9.00 | 11.00 | |
| 6082 | 7/21/1923 | 5.00 | IR | 4.40 | | 0.60 | |
| 6706 | 10/27/1924 | 10.00 | IR | 8.00 | 2.00 | | |
| 7366 | 4/14/1927 | 5.75 | IS | 5.00 | | 0.75 | |
| 87606 (7503) | 9/9/1924 | 33.50 | IR/IS | 0.00 | | 33.50 | |
| 7510 | 7/23/1925 | 15.00 | IS | 0.00 | | 15.00 | |
| 7964 | 9/23/1927 | 11.20 | IR | 0.00 | | 11.20 | |
| 7965 | 9/23/1927 | 19.70 | IR | 19.10 | 0.60 | | |
| 8123 | 5/20/1929 | 8.00 | IR | 0.00 | | 8.00 | |
| 8169 | 4/9/1920 | 2.50 | IR | 2.40 | | 0.10 | |
| 8810 | 8/3/1928 | 6.00 | IR | 0.00 | | 6.00 | |
| 8831 | 10/8/1929 | 3.00 | IS | 0.00 | 3.00 | | |
| 8849 | 5/21/1930 | 19.80 | IR | 18.60 | | 1.20 | |
| 9493 | 1/23/1927 | 12.00 | IR | 0.00 | | 12.00 | |
| 9759 | 3/18/1916 | 4.00 | IR | 2.00 | | 2.00 | |

| Certificate | Priority | Authorized Ac. | Use | Modified Acres | Can'd Acres | Unmodified Acres | Diminished Ac. |
|--------------|------------------------|----------------|-----|----------------|-------------|------------------|----------------|
| 10108 | 8/3/1928 | 10.00 | IS | 10.00 | 0.00 | | |
| 10632 | 4/3/1918 | 10.00 | IR | 9.40 | | 0.60 | |
| 11275 | 10/22/1934 | 9.80 | IR | 0.00 | | 9.80 | |
| 11911 | 7/20/1935 | 11.25 | ID | 0.00 | 6.50 | 4.75 | |
| 12257 | 4/11/1936 | 8.00 | IR | 0.00 | | 8.00 | |
| 12457 | 6/14/1938 | 10.00 | IR | 9.10 | | 0.90 | |
| 12518 | 1875 | 10.00 | I* | 10.00 | 0.00 | | |
| 12519 | 1891, 1901, 1908 | 4.48 | IR | 4.48 | 0.00 | | |
| 12528/CW45 | 1885, 1894 | 6.00 | IR | 6.00 | 0.00 | | |
| 12531 | 1900 | 9.45 | IR | 9.45 | 0.00 | | |
| 12533 | 1885, 1890 | 20.22 | IR | 16.72 | | 3.50 | |
| 12536 | 1881 | 7.00 | IR | 7.00 | 0.00 | | |
| 12537 | 1893 | 2.00 | IR | 2.00 | 0.00 | | |
| 12542 | 1888 | 9.75 | IR | 8.94 | | 0.81 | |
| 12544 | 1872 | 1.00 | IR | 1.00 | 0.00 | | |
| 12545 | 1895, 1908 | 4.80 | IR | 1.40 | | 3.40 | |
| 12546 | 1890, 1905 | 6.00 | IR | 5.47 | | 0.53 | |
| 12549 | 1887 | 4.00 | IR | 2.10 | 1.90 | | |
| 12553 | 1887, 1892 | 6.75 | IR | 6.75 | 0.00 | | |
| 12562 | 1885 | 7.50 | IR | 7.30 | 0.20 | | |
| 12564 | 1908 | 8.00 | IR | 6.40 | | 1.60 | |
| 12565 | 1890 | 4.00 | IR | 4.00 | 0.00 | | |
| 12566 | 1885 | 9.80 | IR | 9.62 | 0.18 | | |
| 12567 | 1881 | 5.03 | IR | 5.03 | 0.00 | | |
| 12568 | 1881 | 2.17 | IR | 2.17 | 0.00 | | |
| 12594 | 1889 | 2.50 | IR | 2.50 | 0.00 | | |
| 12603 | 1885, 1893 | 8.00 | ID | 7.50 | | 0.50 | |
| 86969(12604) | 1904 | 8.70 | IR | 8.70 | 0.00 | | |
| 12605 | 1895, 1908 | 4.70 | IR | 1.73 | | 2.97 | |
| 12606 | 1890, 1898, 1903, 1908 | 9.84 | IR | 9.84 | 0.00 | | |
| 12607 | 1891 | 2.75 | IR | 2.75 | 0.00 | | |
| 12611/CW45 | 1885 | 1.00 | IR | 1.00 | 0.00 | | |
| 12621 | 1878, 1895, 1908 | 4.80 | IR | 4.55 | | 0.25 | |
| 12624 | 1893 | 5.00 | IR | 5.00 | 0.00 | | |
| 12637 | 1891, 1894 | 8.50 | IR | 8.50 | 0.00 | | |
| 12638 | 1888 | 0.83 | IR | 0.83 | 0.00 | | |
| 12649 | 1893 | 11.00 | IR | 11.00 | 0.00 | | |
| 12650 | 1893 | 4.00 | IR | 4.00 | 0.00 | | |

| Certificate | Priority | Authorized Ac. | Use | Modified Acres | Can'd Acres | Unmodified Acres | Diminished Ac. |
|-------------|------------------------|----------------|-----|----------------|-------------|------------------|----------------|
| 12651 | 1888 | 1.34 | IR | 1.34 | 0.00 | | |
| 12659 | 1880, 1893 | 5.00 | IR | 5.00 | 0.00 | | |
| 12660 | 1880 | 2.00 | IR | 2.00 | 0.00 | | |
| 12672 | 10/1/1908 | 11.20 | IR | 9.20 | | 2.00 | |
| 12673 | 1888, 1900, 1887, 1896 | 15.33 | IR | 15.33 | 0.00 | | |
| 12675 | 1882 | 7.00 | IR | 7.00 | 0.00 | | |
| 12676 | 1893 | 9.90 | II | 9.80 | | 0.10 | |
| 12677 | 1886, 1893 | 9.90 | IR | 9.70 | | 0.20 | |
| 12679 | 1883, 1908 | 16.40 | IR | 15.70 | | 0.70 | |
| 12682 | 3/1/1901 | 20.00 | IR | 19.00 | 1.00 | | |
| 12684 | 1908 | 5.60 | IR | 5.50 | | 0.10 | |
| 12686 | 1891 | 2.75 | IR | 2.75 | 0.00 | | |
| 12687 | 1893, 1901 | 9.50 | IR | 9.50 | 0.00 | | |
| 12705 | 1903, 1908 | 5.00 | IR | 5.00 | 0.00 | | |
| 12706 | 1890, 1908 | 5.90 | IR | 5.20 | | 0.70 | |
| 12707 | 1878, 1893, 1905 | 16.00 | IR | 16.00 | 0.00 | | |
| 12709 | 1891 | 4.50 | IR | 4.50 | 0.00 | | |
| 12715 | 1908 | 2.70 | IR | 2.10 | 0.30 | 0.30 | |
| 12722 | 1901 | 9.47 | IR | 9.47 | 0.00 | | |
| 12729 | 1874 | 3.00 | IR | 3.00 | 0.00 | | |
| 12730 | 1890 | 7.21 | ID | 6.77 | | 0.44 | |
| 12753 | 1894 | 3.00 | IR | 3.00 | 0.00 | | |
| 12763 | 1907 | 5.00 | IR | 0.00 | | 5.00 | |
| 12768 | 1898 | 2.41 | IR | 2.41 | 0.00 | | |
| 12770 | 1885 | 4.00 | IR | 4.00 | 0.00 | | |
| 12771 | 1894 | 2.00 | IR | 1.50 | | 0.50 | |
| 12772 | 1894, 1906 | 3.00 | IR | 2.00 | | 1.00 | |
| 12774 | 1885, 1897 | 4.00 | IR | 4.00 | 0.00 | | |
| 12775 | 1908 | 2.00 | IR | 1.80 | | 0.20 | |
| 12778 | 1891 | 4.33 | IR | 3.48 | | 0.85 | |
| 12803 | 1900 | 4.00 | IR | 4.00 | 0.00 | | |
| 12804 | 1892 | 4.00 | IR | 4.00 | 0.00 | | |
| 12807 | 1876 | 16.00 | IR | 16.00 | 0.00 | | |
| 12808 | 1895 | 16.00 | IR | 15.60 | | 0.40 | |
| 12815 | 1890, 1900, 1907 | 12.00 | IR | 12.00 | 0.00 | | |
| 12836 | 1886 | 9.80 | IR | 9.80 | 0.00 | | |
| 12841 | 1889, 1895 | 4.00 | IR | 4.00 | 0.00 | | |
| 12842 | 1889, 1895 | 4.00 | IR | 4.00 | 0.00 | | |

Table 1

| Certificate | Priority | Authorized Ac. | Use | Modified Acres | Can'd Acres | Unmodified Acres | Diminished Ac. |
|-------------|------------------------|----------------|-----|----------------|-------------|------------------|----------------|
| 12848 | 1883, 1891, 1899 | 13.00 | IR | 13.00 | 0.00 | | |
| 12851 | 1883 | 6.50 | IR | 6.50 | 0.00 | | |
| 12852 | 1892 | 3.00 | IR | 2.80 | 0.20 | | |
| 12876 | 1882 | 9.75 | IR | 9.75 | 0.00 | | |
| 12889 | 1891 | 8.00 | IR | 8.00 | 0.00 | | |
| 12901 | 1890 | 1.20 | IR | 1.20 | 0.00 | | |
| 12902 | 1890 | 3.67 | I* | 3.42 | | 0.25 | |
| 12905 | 1905 | 2.00 | IR | 2.00 | 0.00 | | |
| 13085 | 1893, 1901, 1903 | 4.00 | IR | 3.80 | | 0.20 | |
| 13088 | 1886 | 5.00 | IR | 5.00 | 0.00 | | |
| 13106 | 1895 | 1.00 | IR | 0.80 | | 0.20 | |
| 13109 | 1900 | 2.00 | IR | 2.00 | 0.00 | | |
| 13114 | 1876, 1892 | 8.00 | IR | 8.00 | 0.00 | | |
| 13118 | 1888 | 0.83 | IR | 0.83 | 0.00 | | |
| 13126 | 1898 | 3.00 | IR | 3.00 | 0.00 | | |
| 13130 | 1881 | 9.00 | IR | 8.90 | | 0.10 | |
| 13135 | 1889 | 4.25 | IR | 4.25 | 0.00 | | |
| 13137 | 1891 | 3.00 | IR | 3.00 | 0.00 | | |
| 13138 | 1891, 1900 | 15.00 | IR | 15.00 | 0.00 | | |
| 13139 | 1893, 1904 | 9.40 | IR | 9.40 | 0.00 | | |
| 13143 | 1900 | 5.00 | IR | 5.00 | 0.00 | | |
| 13144/CW45 | 1887 | 9.00 | IL | 9.00 | 0.00 | | |
| 13145 | 1892 | 3.40 | IL | 3.30 | | 0.10 | |
| 13147 | 1890 | 11.92 | IR | 11.92 | 0.00 | | |
| 13155 | 1887 | 5.95 | IR | 5.95 | 0.00 | | |
| 13158 | 1901, 1903, 1905 | 9.70 | IR | 8.90 | | 0.80 | |
| 13163 | 1893, 1880, 1902, 1903 | 19.00 | IR | 19.00 | 0.00 | | |
| 13164 | 1905 | 9.20 | IR | 9.20 | 0.00 | | |
| 13165 | 1898 | 3.70 | IR | 3.70 | 0.00 | | |
| 13167 | 1905 | 4.40 | IR | 3.80 | 0.44 | 0.16 | |
| 13173 | 1888 | 3.39 | IR | 3.39 | 0.00 | | |
| 13174 | 1900 | 4.00 | IR | 4.00 | 0.00 | | |
| 13191 | 1872, 1902 | 100.00 | IR | 92.70 | | 7.30 | |
| 13194 | 1906 | 6.40 | IL | 6.40 | 0.00 | | |
| 13203 | 1878 | 4.80 | IR | 4.60 | | 0.20 | |
| 13206 | 1906 | 4.80 | IR | 4.80 | 0.00 | | |
| 13207 | 1908 | 10.00 | IR | 9.50 | | 0.50 | |
| 13210 | 1878, 1888, 1889, 1902 | 9.50 | IR | 9.50 | 0.00 | | |

Table 1

| Certificate | Priority | Authorized Ac. | Use | Modified Acres | Can'd Acres | Unmodified Acres | Diminished Ac. |
|-----------------------|------------|----------------|-----|----------------|-------------|------------------|----------------|
| 13236 | 1892 | 9.30 | IL | 8.85 | 0.20 | 0.25 | |
| 13237 | 1892, 1900 | 3.46 | IR | 2.81 | | 0.65 | |
| 13249 | 1890 | 2.38 | IR | 2.38 | 0.00 | | |
| 13250 | 1892 | 5.00 | IR | 5.00 | 0.00 | | |
| 13252 | 1879 | 8.68 | IR | 8.50 | | 0.18 | |
| 13254 | 1883 | 2.50 | IR | 2.50 | 0.00 | | |
| 13258 | 1888 | 0.83 | IR | 0.83 | 0.00 | | |
| 13260 | 1894 | 3.00 | I* | 3.00 | 0.00 | | |
| 13261 | 1893 | 4.00 | IR | 3.30 | 0.70 | | |
| 13265 | 1900 | 12.19 | IR | 12.19 | 0.00 | | |
| 13266 | 1904 | 11.00 | IR | 11.00 | 0.00 | | |
| 13271 | 1886, 1908 | 5.00 | IR | 4.50 | | 0.50 | |
| 13272 | 1881, 1896 | 16.00 | IR | 16.00 | 0.00 | | |
| 13286 | 1888 | 0.83 | IR | 0.83 | 0.00 | | |
| 13290 | 1875, 1903 | 19.75 | IR | 19.75 | 0.00 | | |
| 13291 | 10/1/1908 | 6.25 | IR | 5.75 | | 0.50 | |
| 13301 | 1891 | 1.00 | I* | 1.00 | 0.00 | | |
| 13302 | 1900 | 4.50 | I* | 4.50 | 0.00 | | |
| 13305 | 1888 | 2.00 | IR | 2.00 | 0.00 | | |
| 13310 | 1906, 1908 | 5.00 | IR | 4.55 | | 0.45 | |
| 13311 | 1887, 1894 | 9.50 | IR | 8.80 | | 0.70 | |
| 13318 | 1886 | 5.50 | IR | 5.50 | 0.00 | | |
| 13818 | 5/23/1940 | 12.50 | IR | 6.63 | | 5.87 | |
| 14489 | 6/30/1939 | 10.00 | IR | 0.00 | 0.00 | 10.00 | |
| 15547 | 10/28/1943 | 10.00 | IR | 0.00 | | 10.00 | |
| 16745 | 1/8/1945 | 1.30 | IR | 0.00 | 0.00 | 0.80 | 0.50 |
| 17070 | 12/14/1934 | 4.70 | IR | 0.00 | 0.00 | 4.70 | |
| 20618 | 9/18/1940 | 4.50 | IR | 0.00 | 0.00 | 4.50 | |
| 87276 rr (26533) | 10/23/1950 | 18.60 | IS | 18.50 | | 0.10 | |
| T-11096 inch (26533)* | 10/23/1950 | 8.80 | IS | 8.80 | 0.00 | | |
| 26538 | 5/7/1958 | 4.40 | IS | 0.00 | 0.00 | 4.40 | |
| 26696 | 4/21/1958 | 2.50 | IR | 2.40 | | 0.10 | |
| 27003 | 10/20/1958 | 19.20 | IS | 19.20 | 0.00 | | |
| 27222 | 5/4/1959 | 17.20 | IS | 17.20 | 0.00 | | |
| 27421 | 6/17/1958 | 3.70 | IS | 3.00 | | 0.70 | |
| 27423 | 8/1/1958 | 6.20 | IS | 6.05 | | 0.15 | |
| 28607 | 3/5/1959 | 18.40 | IS | 17.90 | 0.50 | | |
| 31206 | 4/13/1959 | 4.10 | IS | 4.10 | 0.00 | | |

Table 1

| Certificate | Priority | Authorized Ac. | Use | Modified Acres | Can'd Acres | Unmodified Acres | Diminished Ac. |
|-------------|------------------|----------------|-------|----------------|-------------|------------------|----------------|
| 31213 | 12/21/1961 | 14.80 | IS | 14.80 | 0.00 | | |
| 31669 | 1883, 1901, 1908 | 33.43 | IR | 28.57 | 0.68 | 4.18 | |
| 33375 | 4/26/1962 | 8.68 | IS | 8.50 | | 0.18 | |
| 33678 | 1871 | 0.50 | IR | 0.40 | | 0.10 | |
| 33679 | 1891 | 0.35 | IR | 0.27 | 0.08 | | |
| 34089 | 8/4/1964 | 9.50 | IS | 9.45 | | 0.05 | |
| 38659 | 1900, 1905, 1908 | 8.50 | IR | 8.50 | 0.00 | | |
| 38660 | 1885, 1908 | 7.50 | IR | 7.50 | 0.00 | | |
| 38738 | 4/23/1968 | 18.70 | IS | 18.70 | 0.00 | | |
| 39602/CW45 | 1885 | 2.76 | IR | 2.76 | 0.00 | | |
| 40917 | 10/7/1968 | 19.25 | IS | 18.60 | | 0.65 | |
| 40928 | 2/24/1969 | 12.17 | IS | 12.00 | | 0.17 | |
| 40933 | 1/7/1971 | 58.40 | IS | 18.40 | 0.00 | 40.00 | |
| 41021 | 10/7/1968 | 18.10 | IS | 17.97 | | 0.13 | |
| 41149 | 4/4/1968 | 14.00 | IR/IS | 12.00 | 0.00 | 2.00 | |
| 42047 | 3/31/1970 | 49.10 | IS | 42.00 | | 7.10 | |
| 44114 | 1872 | 0.46 | IR | 0.38 | 0.08 | | |
| 44899 | 5/6/1969 | 38.20 | IS | 37.75 | | 0.45 | |
| 45002 | 1878, 1895, 1908 | 9.25 | IR | 6.45 | 1.15 | 1.65 | |
| 45330 | 5/7/1917 | 15.00 | IR | 14.36 | 0.64 | | |
| 46632 | 1892 | 2.55 | IR | 2.55 | 0.00 | | |
| 46828 | 6/21/1974 | 33.80 | FP | 31.64 | 2.16 | | |
| 48082 | 4/15/1974 | 18.20 | FP | 9.40 | | 8.80 | |
| 48083 | 4/15/1974 | 9.00 | FP | 0.00 | 0.00 | 9.00 | |
| 48906 | 1886 | 9.00 | IR | 9.00 | 0.00 | | |
| 49219 | 1886 | 5.00 | IR | 5.00 | 0.00 | | |
| 49292 | 1878, 1895, 1908 | 4.85 | IR | 4.55 | | 0.30 | |
| 49293 | 1895-1908 | 9.80 | IR | 9.10 | | 0.70 | |
| 49295 | 11/13/1975 | 6.25 | IS | 6.25 | 0.00 | | |
| 49565 | 5/10/1977 | 9.30 | IS | 9.30 | 0.00 | | |
| 51608 | 3/26/1928 | 20.00 | IS | 18.00 | | 2.00 | |
| 52826 | 12/17/1980 | 30.00 | IS | 30.00 | 0.00 | | |
| 52835 | 8/21/1980 | 4.00 | IS | 4.00 | 0.00 | | |
| 54089 | 2/26/1981 | 4.80 | IS | 4.60 | | 0.20 | |
| 54090 | 9/17/1980 | 8.10 | IS | 8.10 | 0.00 | | |
| 54091 | 3/17/1980 | 9.10 | IS | 8.70 | | 0.40 | |
| 54775 | 3/26/1928 | 10.00 | IS | 9.70 | 0.30 | | |

Table I

| Certificate | Priority | Authorized Ac. | Use | Modified Acres | Can'd Acres | Unmodified Acres | Diminished Ac. |
|-------------|-------------------------|----------------|-------|----------------|-------------|------------------|----------------|
| 54776 | 5/27/1958 | 9.70 | IS | 9.70 | 0.00 | | |
| 55016 | 2/24/1978 | 9.20 | IS | 9.16 | | 0.04 | |
| 55020 | 8/21/1980 | 9.00 | IS | 9.00 | 0.00 | | |
| 55026 | 1/18/1982 | 2.00 | IS | 2.00 | 0.00 | | |
| 55618 | 3/15/1977 | 48.00 | IS | 46.91 | | 1.09 | |
| 55619 | 5/11/1977 | 4.50 | IS | 4.50 | 0.00 | | |
| 55621 | 6/13/1978 | 4.50 | IS | 4.30 | | 0.20 | |
| 56166 | 8/2/1979 | 48.00 | IS | 46.91 | | 1.09 | |
| 62256 | 7/25/1974 | 29.10 | FP | 28.35 | | 0.75 | |
| 62466 | 2/22/1980 | 5.00 | IS | 4.80 | 0.20 | | |
| 64623 | 11/20/1980 | 9.00 | FP | 9.00 | 0.00 | | |
| 64624 | 11/20/1980 | 18.20 | FP | 18.10 | | 0.10 | |
| 64625 | 3/23/1984 | 9.00 | IS | 9.00 | 0.00 | | |
| 65357 | 6/26/1985 | 4.00 | IR/TC | 0.00 | 0.00 | 4.00 | |
| 65358 | 11/19/1987 | 11.94 | IS | 6.92 | 0.00 | 5.02 | |
| 65878 | 2/22/1983 | 10.00 | IS | 9.00 | 0.33 | 0.67 | |
| 65881 | 6/30/1983 | 9.00 | IS | 8.60 | | 0.40 | |
| 65905 | 7/18/1983 | 1.20 | IS | 0.00 | | 1.20 | |
| 66822 | 3/7/1983 | 18.30 | IS | 18.30 | 0.00 | | |
| 66823 | 3/14/1983 | 40.00 | IS | 39.10 | | 0.90 | |
| 68543 | 1908 | 4.20 | IR | 4.20 | 0.00 | | |
| 68544 | 1/15/1924 | 7.20 | IR | 0.00 | | 7.20 | |
| 75842 | 1892, 1898, 1903 | 6.97 | IR | 6.05 | | 0.92 | |
| 76031 | 1885, 1908 | 7.56 | IR | 6.00 | | 1.56 | |
| 76327 | 1871 | 2.00 | IR | 1.78 | | 0.22 | |
| 76330 | 10/5/1927 | 40.30 | IR | 27.80 | 0.00 | 12.50 | |
| 76775 | 3/25/1912 | 8.71 | IR | 8.31 | | 0.40 | |
| 76776 | 1/16/1959 | 8.71 | IR | 0.00 | | 8.71 | |
| 77002 | 1896, 1898, 1903 | 7.66 | IR | 7.66 | 0.00 | | |
| 77003 | 1886, 1903 | 10.13 | IR | 9.64 | | 0.49 | |
| 77004 | 1896, 1898, 1903 | 3.18 | IR | 3.18 | 0.00 | | |
| 77005 | 1886, 1903 | 2.59 | IR | 2.59 | 0.00 | | |
| 80967 | 1878, 1908 | 4.80 | IR | 4.60 | | 0.20 | |
| 81961 | 11/1/1967 | 169.70 | IR/IS | 40.00 | 0.00 | 129.70 | |
| 82311 | 03/14/1984 & 04/16/1984 | 40.40 | IS/FP | 40.00 | | 0.40 | |
| 82759 | 2/23/1912 | 2.21 | IR | 2.21 | 0.00 | | |
| 82760 | 1905 | 2.79 | IR | 2.79 | 0.00 | | |
| 83358 | 1885 | 1.16 | IR | 1.16 | 0.00 | | |

Table 1

| Certificate | Priority | Authorized Ac. | Use | Modified Acres | Can'd Acres | Unmodified Acres | Diminished Ac. |
|--|----------------------|----------------|-------|----------------|--------------|------------------|----------------|
| 83359 | 1879 | 6.00 | IR | 6.00 | 0.00 | | |
| 83545 | 4/10/1987 | 80.00 | IR/IS | 38.70 | | 41.30 | |
| 84159 | 5/3/1913 | 238.50 | IR | 226.50 | 1.03 | 10.97 | |
| 84855 | 2/14/1990 | 18.70 | IS | 18.70 | 0.00 | | |
| 85730 | 1/8/1990 & 7/16/1992 | 91.40 | IS | 87.22 | | 4.18 | |
| 85854 | 1880 | 5.42 | IR | 0.76 | | 4.66 | |
| 85855 | 5/11/1927 | 4.72 | IR | 0.00 | | 4.72 | |
| 85856 | 6/24/1915 | 72.72 | IR | 65.36 | 0.71 | 6.65 | |
| 86471 | 5/3/1996 | 7.60 | IR/TC | 7.60 | 0.00 | | |
| 86961 (90699, T11539, T11995) | 3/25/1912 | 466.67 | IR | 408.69 | 7.32 | 50.66 | |
| 86964 (90700, T11539, T11995) | 1/16/1959 | 863.37 | IS | 786.17 | 11.51 | 65.69 | |
| 86974 | 3/25/1912 | 8.10 | IR | 8.10 | 0.00 | | |
| 88073 | 1890,1904 | 7.50 | IR | 7.50 | 0.00 | | |
| 88152 | 1892, 1898, 1903 | 6.53 | IR | 6.53 | 0.00 | | |
| 88209 | 1890 | 4.25 | IR | 4.25 | 0.00 | | |
| 88210 | 1882, 1891, 1905 | 7.50 | IR | 7.50 | 0.00 | | |
| 88211 | 1881, 1895, 1900 | 9.00 | IR | 9.00 | 0.00 | | |
| 88424 | 1887 | 10.00 | IR | 10.00 | 0.00 | | |
| 88425 | 10/1/1908 | 10.00 | IR | 9.20 | | 0.80 | |
| 88426 | 1908 | 5.50 | IR | 5.00 | | 0.50 | |
| 88427 | 1890 | 5.39 | IR | 5.39 | 0.00 | | |
| 88687 | 1880 | 4.28 | IR | 4.28 | 0.00 | | |
| T-7236 | 1908 | 2.80 | IR | 2.80 | 0.00 | | |
| T-7236 | 1/15/1924 | 2.80 | IR | 0.00 | | 2.80 | |
| T-7642 | 1871 | 1.00 | IR | 1.00 | 0.00 | | |
| T-7644 | 10/5/1927 | 5.70 | IR | 5.70 | 0.00 | | |
| 90699 (T-11539)* | 3/25/1912 | 1.00 | IR | 0.00 | | 1.00 | |
| 90699 (T-11995)* | 3/25/1912 | 29.00 | IR | | | 29.00 | |
| 90700 (T-11539)* | 1/16/1959 | 1.00 | IS | 0.00 | | 1.00 | |
| 90700 (T-11995)* | 1/16/1959 | 29.00 | IS | | | 29.00 | |
| PFO totals | Total: | 4736.76 | | 3923.04 | 70.60 | 733.62 | 9.50 |
| IR = Irrigation IS = Supplemental Irrigation; I*=Irrigation, Livestock and Domestic; ID= Irrigation and Domestic | | | | | | | |
| IL = Irrigation and livestock; FP = Frost Protection; TC=Temperature Control | | | | | | | |
| *Approved but not yet completed transfers will remain unchanged but included here for tracking purposes. | | | | | | | |

TABLE II - Petitioned

| Permit # | Certificate | Use | Priority Date | Twp | Rng | Mer | Sec | Q-Q | Acres |
|----------|--------------|-----|---------------|-----|-----|-----|-----|------|-------|
| 538 | 896 | IR | 12/27/1910 | 6N | 35E | WM | 27 | SESE | 33.25 |
| 2765 | 1234 | IR | 12/24/1915 | 6N | 35E | WM | 35 | NWSW | 20.00 |
| 1512 | 1275 | IR | 3/31/1913 | 6N | 35E | WM | 36 | SWNW | 8.75 |
| 1511 | 1346 | IR | 3/31/1913 | 6N | 35E | WM | 36 | NWNW | 5.00 |
| 1209 | 1938 | IR | 5/29/1912 | 6N | 35E | WM | 27 | NESW | 6.46 |
| 2135 | 1979 | IR | 8/10/1914 | 6N | 35E | WM | 26 | NESE | 14.00 |
| 3131 | 2102 | IR | 10/6/1916 | 6N | 35E | WM | 27 | NWNW | 5.50 |
| 3543 | 2110 | IR | 9/26/1917 | 6N | 35E | WM | 34 | SWNE | 10.00 |
| 3058 | 2159 | IR | 8/3/1916 | 6N | 35E | WM | 26 | SWSE | 5.30 |
| 3961 | 2349 | IR | 12/13/1918 | 6N | 35E | WM | 26 | NENE | 14.00 |
| 3969 | 2377 | IR | 1/2/1919 | 6N | 35E | WM | 26 | NENE | 8.00 |
| 3164 | 2464 | IR | 10/31/1916 | 6N | 35E | WM | 26 | NESE | 5.00 |
| 4277 | 3257 | IR | 6/28/1919 | 6N | 35E | WM | 34 | SWNE | 5.00 |
| 4342 | 3433 | IR | 12/15/1919 | 6N | 35E | WM | 34 | SENE | 10.00 |
| 4633 | 3451 | IR | 6/1/1920 | 6N | 35E | WM | 25 | SWNW | 5.00 |
| 4633 | 3451 | IR | 6/1/1920 | 6N | 35E | WM | 26 | SENE | 5.00 |
| 177 | 86895 (3545) | IR | 6/30/1913 | 6N | 35E | WM | 29 | NWSW | 40.00 |
| 177 | 86895 (3545) | IR | 6/30/1913 | 6N | 35E | WM | 29 | NWNW | 0.90 |
| 4605 | 3759 | IR | 5/17/1920 | 6N | 35E | WM | 25 | SWNW | 10.00 |
| 4616 | 3902 | IR | 5/25/1920 | 6N | 35E | WM | 25 | NWSW | 5.00 |
| 5894 | 5036 | IR | 5/12/1923 | 6N | 35E | WM | 27 | NESW | 15.00 |
| 5603 | 5089 | IR | 9/5/1922 | 6N | 35E | WM | 34 | SENE | 6.00 |
| 5515 | 5407 | IR | 7/6/1922 | 6N | 35E | WM | 26 | SWSE | 9.00 |
| 5800 | 5451 | IS | 12/29/1922 | 6N | 35E | WM | 34 | NWSE | 20.00 |
| 5961 | 6082 | IR | 7/21/1923 | 6N | 35E | WM | 26 | NENE | 5.00 |
| 6567 | 6706 | IR | 10/27/1924 | 6N | 35E | WM | 34 | SWSE | 10.00 |
| 7874 | 7366 | IS | 4/14/1927 | 6N | 35E | WM | 26 | SWSE | 5.75 |
| 6677 | 87606 (7503) | IR | 9/9/1924 | 5N | 35E | WM | 3 | NENW | 13.50 |
| 6677 | 87606 (7503) | IR | 9/9/1924 | 6N | 35E | WM | 32 | SENE | 20.00 |
| 6849 | 7510 | IS | 7/23/1925 | 6N | 35E | WM | 34 | SENE | 15.00 |

| Permit # | Certificate | Use | Priority Date | Twp | Rng | Mer | Sec | Q-Q | Acres |
|----------|-------------|-----|------------------|-----|-----|-----|-----|------|-------|
| 8177 | 7964 | IR | 9/25/1927 | 6N | 35E | WM | 26 | SENW | 9.70 |
| 8177 | 7964 | IR | 9/25/1927 | 6N | 35E | WM | 26 | SWNW | 1.50 |
| 8178 | 7965 | IR | 9/23/1927 | 6N | 35E | WM | 26 | NESE | 19.70 |
| 9065 | 8123 | IR | 5/20/1929 | 6N | 35E | WM | 26 | NENW | 8.00 |
| 4547 | 8169 | IR | 4/9/1920 | 6N | 35E | WM | 35 | NWNW | 2.50 |
| 8598 | 8810 | IR | 8/3/1928 | 6N | 35E | WM | 26 | SESE | 6.00 |
| 9311 | 8831 | IS | 10/8/1929 | 6N | 35E | WM | 34 | NENW | 3.00 |
| 9658 | 8849 | IR | 5/21/1930 | 6N | 35E | WM | 34 | NESE | 19.80 |
| 8286 | 9493 | IR | 1/23/1927 | 6N | 35E | WM | 27 | SESW | 12.00 |
| 2898 | 9759 | IR | 3/18/1916 | 6N | 35E | WM | 36 | NWSW | 2.00 |
| 2898 | 9759 | IR | 3/18/1916 | 6N | 35E | WM | 36 | SWSW | 2.00 |
| 8625 | 10108 | IS | 8/3/1928 | 6N | 35E | WM | 26 | NESE | 10.00 |
| 3793 | 10632 | IR | 4/3/1918 | 6N | 35E | WM | 34 | NWNE | 10.00 |
| 11472 | 11275 | IR | 10/22/1934 | 6N | 35E | WM | 34 | SWNE | 9.80 |
| 11813 | 11911 | ID | 7/20/1935 | 6N | 35E | WM | 27 | SWNW | 10.00 |
| 11813 | 11911 | ID | 7/20/1935 | 6N | 35E | WM | 27 | NWSW | 1.25 |
| 12124 | 12257 | IR | 4/11/1936 | 6N | 35E | WM | 27 | NWNW | 8.00 |
| 13144 | 12457 | IR | 6/14/1938 | 6N | 35E | WM | 34 | NENW | 10.00 |
| | 12518 | I* | 1875 | 6N | 35E | WM | 35 | NESW | 10.00 |
| | 12519 | IR | 1891, 1901, 1908 | 6N | 35E | WM | 35 | NESW | 4.48 |
| | 12528 | IR | 1885, 1894 | 6N | 35E | WM | 35 | NENW | 6.00 |
| | 12531 | IR | 1900 | 6N | 35E | WM | 36 | SWNW | 9.45 |
| | 12533 | I* | 1885 | 6N | 35E | WM | 35 | SENE | 4.62 |
| | 12533 | I* | 1890 | 6N | 35E | WM | 35 | SENE | 2.60 |
| | 12533 | IR | 1890 | 6N | 35E | WM | 35 | SENE | 3.00 |
| | 12533 | IR | 1885 | 6N | 35E | WM | 35 | SENE | 3.14 |
| | 12533 | IR | 1890 | 6N | 35E | WM | 35 | SENE | 6.86 |
| | 12536 | IR | 1881 | 6N | 35E | WM | 35 | SESE | 7.00 |
| | 12537 | IR | 1893 | 6N | 35E | WM | 35 | SESE | 2.00 |
| | 12542 | IR | 1888 | 6N | 35E | WM | 26 | SWNW | 9.75 |
| | 12544 | IR | 1872 | 6N | 35E | WM | 26 | NENW | 1.00 |

| Permit # | Certificate | Use | Priority Date | Twp | Rng | Mer | Sec | Q-Q | Acres |
|----------|---------------|-----|------------------------|-----|-----|-----|-----|------|-------|
| | 12545 | IR | 1887 | 6N | 35E | WM | 26 | NWSE | 4.80 |
| | 12546 | IR | 1890, 1905 | 6N | 35E | WM | 26 | SWNE | 6.00 |
| | 12549 | IR | 1887 | 5 | 35E | WM | 2 | NENE | 4.00 |
| | 12553 | IR | 1887, 1892 | 6N | 35E | WM | 35 | SENE | 6.75 |
| | 12562 | IR | 1885 | 6N | 35E | WM | 35 | SWSE | 7.50 |
| | 12564 | IR | 1908 | 6N | 35E | WM | 26 | SWNW | 8.00 |
| | 12565 | IR | 1890 | 6N | 35E | WM | 34 | SENE | 4.00 |
| | 12566 | IR | 1885 | 6N | 35E | WM | 35 | SENE | 9.80 |
| | 12567 | IR | 1881 | 6N | 35E | WM | 35 | SWSE | 5.03 |
| | 12568 | IR | 1881 | 6N | 35E | WM | 35 | SWSE | 2.17 |
| | 12594 | IR | 1889 | 6N | 35E | WM | 35 | SENE | 2.50 |
| | 12603 | ID | 1885, 1893 | 6N | 35E | WM | 35 | SWSE | 8.00 |
| | 86969 (12604) | IR | 1904 | 6N | 35E | WM | 33 | NESW | 4.10 |
| | 86969 (12604) | IR | 1904 | 6N | 35E | WM | 33 | SESW | 4.60 |
| | 12605 | IR | 1895, 1908 | 6N | 35E | WM | 26 | NWSE | 4.70 |
| | 12606 | IR | 1890, 1898, 1903, 1908 | 6N | 35E | WM | 35 | NENE | 9.84 |
| | 12607 | IR | 1891 | 6N | 35E | WM | 26 | SWSW | 2.75 |
| | 12611/CW45 | IR | 1885 | 6N | 35E | WM | 35 | NENW | 1.00 |
| | 12621 | IR | 1878, 1895, 1908 | 6N | 35E | WM | 26 | NWSE | 4.80 |
| | 12624 | ID | 1893 | 6N | 35E | WM | 35 | NWNE | 5.00 |
| | 12637 | IR | 1891, 1894 | 6N | 35E | WM | 36 | SWSW | 8.50 |
| | 12638 | IR | 1888 | 6N | 35E | WM | 27 | SESE | 0.83 |
| | 12649 | IR | 1893 | 6N | 35E | WM | 35 | NESE | 11.00 |
| | 12650 | IR | 1893 | 6N | 35E | WM | 35 | NESE | 4.00 |
| | 12651 | IR | 1888 | 6N | 35E | WM | 27 | SESE | 1.34 |
| | 12659 | IR | 1880, 1893 | 6N | 35E | WM | 35 | NWNW | 5.00 |
| | 12660 | IR | 1880 | 6N | 35E | WM | 35 | NWNW | 2.00 |
| | 12672 | IR | 10/1/1908 | 6N | 35E | WM | 26 | SENE | 9.70 |
| | 12672 | IR | 10/1/1908 | 6N | 35E | WM | 26 | SWNW | 1.50 |
| | 12673 | IR | 1887, 1896, 1900, 1888 | 6N | 35E | WM | 27 | NESE | 15.33 |
| | 12675 | IR | 1882 | 6N | 35E | WM | 35 | SENE | 7.00 |

| Permit # | Certificate | Use | Priority Date | Twp | Rng | Mer | Sec | Q-Q | Acres |
|----------|-------------|-----|------------------|-----|-----|-----|-----|------|-------|
| | 12676 | IR | 1893 | 6N | 35E | WM | 34 | NENE | 9.90 |
| | 12677 | IR | 1886 | 6N | 35E | WM | 34 | NENE | 9.00 |
| | 12677 | IR | 1893 | 6N | 35E | WM | 34 | NENE | 0.90 |
| | 12677 | LV | 1886 | 6N | 35E | WM | 34 | NENE | 0.00 |
| | 12679 | IR | 1883, 1908 | 6N | 35E | WM | 26 | NWSW | 16.40 |
| | 12682 | IR | 3/1/1901 | 6N | 35E | WM | 34 | SWNE | 20.00 |
| | 12684 | IR | 1908 | 6N | 35E | WM | 26 | SWSE | 5.60 |
| | 12686 | IR | 1891 | 6N | 35E | WM | 26 | SWSW | 2.75 |
| | 12687 | IR | 1893, 1901 | 6N | 35E | WM | 34 | SENE | 9.50 |
| | 12705 | IR | 1903, 1908 | 6N | 35E | WM | 35 | NWNW | 5.00 |
| | 12706 | IR | 1890, 1908 | 6N | 35E | WM | 26 | SWNE | 5.90 |
| | 12707 | IR | 1878, 1893, 1905 | 6N | 35E | WM | 26 | SESW | 16.00 |
| | 12709 | IR | 1891 | 6N | 35E | WM | 36 | SWNW | 4.50 |
| | 12715 | IR | 1908 | 6N | 35E | WM | 35 | SWNE | 2.70 |
| | 12722 | IR | 1901 | 6N | 35E | WM | 36 | SWNW | 9.47 |
| | 12729 | IR | 1874 | 6N | 35E | WM | 35 | NESE | 3.00 |
| | 12730 | ID | 1890 | 6N | 35E | WM | 35 | NESE | 7.21 |
| | 12753 | IR | 1894 | 6N | 35E | WM | 26 | SESE | 3.00 |
| | 12763 | IR | 1907 | 6N | 35E | WM | 33 | NESW | 5.00 |
| | 12768 | IR | 1898 | 6N | 35E | WM | 35 | SWNW | 2.41 |
| | 12770 | IR | 1885 | 6N | 35E | WM | 35 | SENE | 4.00 |
| | 12771 | IR | 1894 | 6N | 35E | WM | 35 | NWNE | 2.00 |
| | 12772 | IR | 1894, 1906 | 6N | 35E | WM | 35 | NWNE | 3.00 |
| | 12774 | IR | 1885, 1897 | 6N | 35E | WM | 35 | SENE | 4.00 |
| | 12775 | IR | 1908 | 6N | 35E | WM | 35 | SWNE | 2.00 |
| | 12778 | IR | 1891 | 6N | 35E | WM | 36 | SWNW | 4.33 |
| | 12803 | IR | 1900 | 6N | 35E | WM | 26 | SENE | 4.00 |
| | 12804 | IR | 1892 | 6N | 35E | WM | 26 | SENE | 4.00 |
| | 12807 | IR | 1876 | 6N | 35E | WM | 36 | NWNW | 16.00 |
| | 12808 | IR | 1895 | 6N | 35E | WM | 36 | NWNW | 16.00 |
| | 12815 | IR | 1890 | 6N | 35E | WM | 26 | SESE | 6.00 |

| Permit # | Certificate | Use | Priority Date | Twp | Rng | Mer | Sec | Q-Q | Acres |
|----------|-------------|-----|------------------|-----|-----|-----|-----|------|-------|
| | 12815 | IR | 1900 | 6N | 35E | WM | 26 | SESE | 1.00 |
| | 12815 | IR | 1907 | 6N | 35E | WM | 26 | SESE | 5.00 |
| | 12836 | IR | 1886, 1898, 1908 | 6N | 35E | WM | 35 | SWNW | 9.80 |
| | 12841 | IR | 1889, 1895 | 6N | 35E | WM | 35 | NWNE | 4.00 |
| | 12842 | IR | 1889, 1895 | 6N | 35E | WM | 35 | NWNE | 4.00 |
| | 12848 | IR | 1883, 1891, 1899 | 6N | 35E | WM | 26 | SESW | 13.00 |
| | 12851 | IR | 1883 | 6N | 35E | WM | 35 | NESE | 6.50 |
| | 12852 | IR | 1892 | 6N | 35E | WM | 35 | NESE | 3.00 |
| | 12876 | IR | 1882 | 6N | 35E | WM | 26 | SWSW | 9.75 |
| | 12889 | IR | 1891 | 6N | 35E | WM | 35 | NESW | 8.00 |
| | 12901 | IR | 1890 | 6N | 35E | WM | 26 | SENE | 1.20 |
| | 12902 | I* | 1890 | 6N | 35E | WM | 26 | SWNE | 3.67 |
| | 12905 | IR | 1905 | 6N | 35E | WM | 35 | NWNW | 2.00 |
| | 13085 | IR | 1893, 1901, 1903 | 6N | 35E | WM | 35 | NWNE | 4.00 |
| | 13088 | IR | 1886 | 6N | 35E | WM | 35 | NWSW | 5.00 |
| | 13106 | IR | 1895 | 6N | 35E | WM | 35 | NWNE | 1.00 |
| | 13109 | IR | 1900 | 6N | 35E | WM | 26 | SWSW | 2.00 |
| | 13114 | IR | 1876, 1892 | 6N | 35E | WM | 35 | SENE | 8.00 |
| | 13118 | IR | 1888 | 6N | 35E | WM | 27 | SESE | 0.83 |
| | 13126 | IR | 1898 | 6N | 35E | WM | 35 | SWNW | 3.00 |
| | 13130 | IR | 1881 | 6N | 35E | WM | 35 | NWSE | 9.00 |
| | 13135 | IR | 1889 | 6N | 35E | WM | 35 | SWSE | 4.25 |
| | 13137 | IR | 1891 | 6N | 35E | WM | 26 | SWSE | 3.00 |
| | 13138 | IR | 1891, 1900 | 6N | 35E | WM | 26 | SWSE | 15.00 |
| | 13139 | IR | 1893, 1904 | 6N | 35E | WM | 35 | NENE | 9.40 |
| | 13143 | IR | 1900 | 6N | 35E | WM | 26 | SENE | 5.00 |
| | 13144/CW45 | IR | 1887 | 6N | 35E | WM | 35 | NENW | 9.00 |
| | 13144 | LV | 1887 | 6N | 35E | WM | 35 | NENW | 0.00 |
| | 13145 | IR | 1892 | 6N | 35E | WM | 26 | SENE | 3.40 |
| | 13147 | IR | 1890 | 6N | 35E | WM | 35 | NENE | 11.92 |
| | 13155 | IR | 1887 | 6N | 35E | WM | 27 | NESE | 5.95 |

| Permit # | Certificate | Use | Priority Date | Twp | Rng | Mer | Sec | Q-Q | Acres |
|----------|-------------|-----|------------------------|-----|-----|-----|-----|------|-------|
| | 13158 | IR | 1901, 1903, 1905 | 6N | 35E | WM | 35 | NWNE | 9.70 |
| | 13163 | IR | 1880, 1893, 1902, 1903 | 6N | 35E | WM | 35 | NWNW | 19.00 |
| | 13164 | IR | 1905 | 6N | 35E | WM | 35 | SWNW | 9.20 |
| | 13165 | IR | 1898 | 6N | 35E | WM | 35 | SWNE | 3.70 |
| | 13167 | IR | 1905 | 6N | 35E | WM | 35 | SWNE | 4.40 |
| | 13173 | IR | 1888 | 6N | 35E | WM | 27 | NESE | 3.39 |
| | 13174 | IR | 1900 | 6N | 35E | WM | 27 | NESE | 4.00 |
| | 13191 | IR | 1872 | 6N | 35E | WM | 27 | SENE | 10.00 |
| | 13191 | IR | 1902 | 6N | 35E | WM | 27 | SENE | 10.00 |
| | 13191 | IR | 1902 | 6N | 35E | WM | 27 | SWNE | 40.00 |
| | 13191 | IR | 1902 | 6N | 35E | WM | 27 | SENE | 40.00 |
| | 13194 | IR | 1906 | 6N | 35E | WM | 26 | SWSE | 6.40 |
| | 13194 | LV | 1906 | 6N | 35E | WM | 26 | SWSE | 0.00 |
| | 13203 | IR | 1878, 1908 | 6N | 35E | WM | 35 | NWSE | 4.80 |
| | 13206 | IR | 1906 | 6N | 35E | WM | 35 | SWNE | 4.80 |
| | 13207 | IR | 1908 | 6N | 35E | WM | 26 | SWNW | 10.00 |
| | 13207 | LV | 1908 | 6N | 35E | WM | 26 | SWNW | 0.00 |
| | 13210 | IR | 1878, 1888, 1889, 1902 | 6N | 35E | WM | 35 | SENE | 5.00 |
| | 13210 | IR | 1878, 1888, 1889, 1902 | 6N | 35E | WM | 35 | NESW | 4.50 |
| | 13236 | IR | 1892 | 6N | 35E | WM | 26 | SENE | 5.30 |
| | 13236 | IR | 1892 | 6N | 35E | WM | 26 | SWNE | 4.00 |
| | 13236 | LV | 1892 | 6N | 35E | WM | 26 | SENE | 0.00 |
| | 13236 | LV | 1892 | 6N | 35E | WM | 26 | SWNE | 0.00 |
| | 13237 | IR | 1892, 1900 | 6N | 35E | WM | 26 | SWNE | 3.46 |
| | 13249 | IR | 1890 | 6N | 35E | WM | 35 | NENE | 2.38 |
| | 13250 | IR | 1892 | 6N | 35E | WM | 26 | SENE | 5.00 |
| | 13252 | IR | 1879, 1902 | 6N | 35E | WM | 35 | NESW | 8.68 |
| | 13254 | IR | 1883 | 6N | 35E | WM | 26 | NWSW | 2.50 |
| | 13258 | IR | 1888 | 6N | 35E | WM | 27 | SESE | 0.83 |
| | 13260 | I* | 1894 | 6N | 35E | WM | 26 | SESE | 3.00 |
| | 13261 | IR | 1893 | 6N | 35E | WM | 35 | NESE | 4.00 |

| Permit # | Certificate | Use | Priority Date | Twp | Rng | Mer | Sec | Q-Q | Acres |
|----------|------------------|-----|---------------|-----|-----|-----|-----|------|-------|
| | 13265 | IR | 1900 | 6N | 35E | WM | 36 | NWSW | 12.19 |
| | 13266 | IR | 1904 | 6N | 35E | WM | 36 | NWSW | 11.00 |
| | 13271 | IR | 1886, 1908 | 6N | 35E | WM | 26 | NESW | 5.00 |
| | 13272 | IR | 1881, 1896 | 6N | 35E | WM | 26 | SESE | 16.00 |
| | 13286 | IR | 1888 | 6N | 35E | WM | 27 | SESE | 0.83 |
| | 13290 | IR | 1875, 1903 | 6N | 35E | WM | 26 | NESW | 19.75 |
| | 13291 | IR | 10/1/1908 | 6N | 35E | WM | 26 | NESW | 6.25 |
| | 13301 | I* | 1891 | 6N | 35E | WM | 26 | SWSW | 1.00 |
| | 13302 | I* | 1900 | 6N | 35E | WM | 26 | SWSW | 4.50 |
| | 13305 | IR | 1888 | 6N | 35E | WM | 27 | SESE | 2.00 |
| | 13310 | IR | 1906, 1908 | 6N | 35E | WM | 35 | SWNE | 5.00 |
| | 13311 | IR | 1887, 1894 | 6N | 35E | WM | 35 | NENW | 9.50 |
| | 13318 | IR | 1886 | 6N | 35E | WM | 34 | NENW | 5.50 |
| 14450 | 13818 | IR | 5/23/1940 | 6N | 35E | WM | 25 | SWSW | 12.50 |
| 13921 | 14489 | IR | 6/30/1939 | 6N | 35E | WM | 28 | SESE | 10.00 |
| 149 | 15547 | IR | 10/28/1943 | 6N | 35E | WM | 28 | SESE | 10.00 |
| 16140 | 16745 | IR | 1/8/1945 | 6N | 35E | WM | 34 | SESW | 1.30 |
| 86 | 17070 | IR | 12/14/1934 | 6N | 35E | WM | 35 | SESW | 4.70 |
| 125 | 20618 | IR | 9/18/1940 | 6N | 35E | WM | 25 | NWSW | 4.50 |
| 483 | 87276 rr (26533) | IS | 10/23/1950 | 6N | 35E | WM | 33 | NENW | 18.60 |
| | T-11096 (26533) | IS | 10/23/1950 | 6N | 35E | WM | 33 | NENW | 8.80 |
| 862 | 26538 | IS | 5/7/1958 | 6N | 35E | WM | 35 | NWNW | 4.40 |
| 836 | 26696 | IR | 4/21/1958 | 6N | 35E | WM | 26 | SWSW | 2.50 |
| 1095 | 27003 | IS | 10/20/1958 | 6N | 35E | WM | 33 | NWNE | 19.20 |
| 1339 | 27222 | IS | 5/4/1959 | 6N | 35E | WM | 34 | NWNE | 17.20 |
| 974 | 27421 | IS | 6/17/1958 | 6N | 35E | WM | 26 | SESE | 3.70 |
| 1104 | 27423 | IS | 8/1/1958 | 6N | 35E | WM | 33 | NESW | 6.20 |
| 1282 | 28607 | IS | 3/5/1959 | 6N | 35E | WM | 34 | SENE | 18.40 |
| 1303 | 31206 | IS | 4/13/1959 | 6N | 35E | WM | 34 | SESW | 4.10 |
| 27767 | 31213 | IS | 12/21/1961 | 6N | 35E | WM | 35 | SWNW | 14.80 |
| | 31669 | IR | 1901, 1908 | 6N | 35E | WM | 34 | NWNE | 29.70 |

| Permit # | Certificate | Use | Priority Date | Twp | Rng | Mer | Sec | Q-Q | Acres |
|----------|-------------|-----|------------------|-----|-----|-----|-----|------|-------|
| | 31669 | IR | 1883 | 5N | 35E | WM | 12 | NWNW | 3.73 |
| 28001 | 33375 | IS | 4/26/1962 | 6N | 35E | WM | 35 | NESW | 8.68 |
| | 33678 | IR | 1871 | 6N | 35E | WM | 35 | SESE | 0.50 |
| | 33679 | IR | 1891 | 6N | 35E | WM | 35 | SESE | 0.35 |
| 29921 | 34089 | IS | 8/4/1964 | 6N | 35E | WM | 36 | SWNW | 9.50 |
| | 38659 | IR | 1900, 1905, 1908 | 6N | 35E | WM | 26 | NWSW | 8.50 |
| | 38660 | IR | 1885, 1908 | 6N | 35E | WM | 26 | NESW | 7.50 |
| 4100 | 38738 | IS | 4/23/1968 | 6N | 35E | WM | 28 | SESW | 18.70 |
| | 39602/CW45 | IR | 1885 | 6N | 35E | WM | 35 | NENW | 2.76 |
| 4358 | 40917 | IS | 10/7/1968 | 6N | 35E | WM | 34 | NESE | 19.25 |
| 4523 | 40928 | IS | 2/24/1969 | 6N | 35E | WM | 34 | SESW | 12.17 |
| 4951 | 40933 | IS | 1/7/1971 | 6N | 35E | WM | 32 | NESE | 40.00 |
| 4951 | 40933 | IS | 1/7/1971 | 6N | 35E | WM | 33 | NWSW | 18.40 |
| 4355 | 41021 | IS | 10/7/1968 | 6N | 35E | WM | 36 | SWNW | 18.10 |
| 4091 | 41149 | IR | 4/4/1968 | 6N | 35E | WM | 26 | SESE | 2.00 |
| 4091 | 41149 | IS | 4/4/1968 | 6N | 35E | WM | 26 | SESE | 12.00 |
| 4880 | 42047 | IS | 3/31/1970 | 6N | 35E | WM | 27 | NWNW | 16.40 |
| 4880 | 42047 | IS | 3/31/1970 | 6N | 35E | WM | 27 | SWNW | 28.40 |
| 4880 | 42047 | IS | 3/31/1970 | 6N | 35E | WM | 27 | NWSW | 4.30 |
| | 44114 | IR | 1872 | 5 | 35E | WM | 2 | NENE | 0.46 |
| 4580 | 44899 | IS | 5/6/1969 | 6N | 35E | WM | 34 | NWNE | 9.80 |
| 4580 | 44899 | IS | 5/6/1969 | 6N | 35E | WM | 34 | NENW | 28.40 |
| | 45002 | IR | 1878, 1895, 1908 | 6N | 35E | WM | 26 | NWSE | 9.25 |
| 3365 | 45330 | IR | 5/7/1917 | 6N | 35E | WM | 34 | SENE | 10.00 |
| 3365 | 45330 | IR | 1892 | 6N | 35E | WM | 34 | SWNE | 5.00 |
| | 46632 | IR | 1892 | 6N | 35E | WM | 35 | SENE | 2.55 |
| 39255 | 46828 | TC | 6/21/1974 | 6N | 35E | WM | 34 | SWNE | 19.40 |
| 39255 | 46828 | TC | 6/21/1974 | 6N | 35E | WM | 35 | SWNW | 14.40 |
| 39034 | 48082 | FP | 4/15/1974 | 6N | 35E | WM | 28 | SESE | 9.10 |
| 39034 | 48082 | FP | 4/15/1974 | 6N | 35E | WM | 34 | NWSE | 9.10 |
| 39035 | 48083 | FP | 4/15/1974 | 6N | 35E | WM | 34 | SWNE | 9.00 |

| Permit # | Certificate | Use | Priority Date | Twp | Rng | Mer | Sec | Q-Q | Acres |
|----------|-------------|-----|------------------|-----|-----|-----|-----|------|-------|
| | 48906 | IR | 1886 | 6N | 35E | WM | 27 | NESW | 9.00 |
| | 49219 | IR | 1886 | 6N | 35E | WM | 34 | SWNE | 5.00 |
| | 49292 | IR | 1878, 1895, 1908 | 6N | 35E | WM | 26 | NWSE | 4.85 |
| | 49293 | IR | 1895, 1908 | 6N | 35E | WM | 26 | NWSE | 9.80 |
| 6666 | 49295 | IS | 11/13/1975 | 6N | 35E | WM | 26 | SWSE | 6.25 |
| 43005 | 49565 | IS | 5/10/1977 | 6N | 35E | WM | 34 | SWNE | 9.30 |
| 4 | 51608 | IS | 3/26/1928 | 6N | 35E | WM | 27 | SWSW | 20.00 |
| 9162 | 52826 | IS | 12/17/1980 | 6N | 35E | WM | 33 | NWSW | 30.00 |
| 9508 | 52835 | IS | 8/21/1980 | 6N | 35E | WM | 33 | NWNW | 4.00 |
| 9223 | 54089 | IS | 2/26/1981 | 6N | 35E | WM | 33 | NWNW | 4.80 |
| 9344 | 54090 | IS | 9/17/1980 | 6N | 35E | WM | 33 | NESW | 8.10 |
| 9140 | 54091 | IS | 3/17/1980 | 6N | 35E | WM | 33 | NWNW | 9.10 |
| 4 | 54775 | IS | 3/26/1928 | 6N | 35E | WM | 27 | SWSW | 10.00 |
| 892 | 54776 | IS | 5/27/1958 | 6N | 35E | WM | 27 | SWSW | 9.70 |
| 8043 | 55016 | IS | 2/24/1978 | 6N | 35E | WM | 27 | SESE | 9.20 |
| 9306 | 55020 | IS | 8/21/1980 | 6N | 35E | WM | 33 | NWNW | 9.00 |
| 9737 | 55026 | IS | 1/18/1982 | 6N | 35E | WM | 27 | SESE | 2.00 |
| 7392 | 55618 | IS | 3/15/1977 | 6N | 35E | WM | 34 | NWNE | 7.00 |
| 7392 | 55618 | IS | 3/15/1977 | 6N | 35E | WM | 34 | NENW | 29.20 |
| 7392 | 55618 | IS | 3/15/1977 | 6N | 35E | WM | 34 | SENW | 11.80 |
| 7495 | 55619 | IS | 5/11/1977 | 6N | 35E | WM | 26 | NESW | 4.50 |
| 8300 | 55621 | IS | 6/13/1978 | 6N | 35E | WM | 27 | SESE | 4.50 |
| 44746 | 56166 | IS | 8/2/1979 | 6N | 35E | WM | 34 | NWNE | 7.00 |
| 44746 | 56166 | IS | 8/2/1979 | 6N | 35E | WM | 34 | NENW | 29.20 |
| 44746 | 56166 | IS | 8/2/1979 | 6N | 35E | WM | 34 | SENW | 11.80 |
| 39314 | 62256 | FP | 7/25/1974 | 6N | 35E | WM | 34 | NWNE | 9.60 |
| 39314 | 62256 | FP | 7/25/1974 | 6N | 35E | WM | 34 | NENW | 19.50 |
| 8963 | 62466 | IS | 2/22/1980 | 6N | 35E | WM | 26 | SENE | 5.00 |
| 45371 | 64623 | FP | 11/20/1980 | 6N | 35E | WM | 34 | SWNE | 9.00 |
| 45372 | 64624 | FP | 11/20/1980 | 6N | 35E | WM | 28 | SESE | 9.50 |
| 45372 | 64624 | FP | 11/20/1980 | 6N | 35E | WM | 34 | NWSE | 8.70 |

| Permit # | Certificate | Use | Priority Date | Twp | Rng | Mer | Sec | Q-Q | Acres |
|----------|-------------|-----|----------------------|-----|-----|-----|-----|------|-------|
| 10367 | 64625 | IS | 3/23/1984 | 6N | 35E | WM | 34 | SWNE | 9.00 |
| 10526 | 65357 | IR | 4/11/1985, 6/26/1985 | 6N | 35E | WM | 36 | SWSW | 2.00 |
| | 65357 | TC | 4/11/1985, 6/26/1985 | 6N | 35E | WM | 36 | SWSW | 2.00 |
| 10860 | 65358 | IS | 11/19/1987 | 6N | 35E | WM | 33 | NWSE | 5.02 |
| 10860 | 65358 | IS | 11/19/1987 | 6N | 35E | WM | 33 | NESW | 6.92 |
| 10108 | 65881 | IS | 6/30/1983 | 6N | 35E | WM | 28 | NESE | 9.00 |
| 10131 | 65878 | IS | 2/22/1983 | 6N | 35E | WM | 27 | SWSW | 10.00 |
| 47970 | 65905 | IS | 7/18/1983 | 6N | 35E | WM | 35 | SWNW | 1.20 |
| 10083 | 66822 | IS | 3/7/1983 | 6N | 35E | WM | 33 | NENW | 18.30 |
| 10084 | 66823 | IS | 3/14/1983 | 6N | 35E | WM | 32 | SENE | 40.00 |
| | 68543 | IR | 1908 | 6N | 35E | WM | 35 | SWNE | 4.20 |
| 6154 | 68544 | IR | 1/15/1924 | 6N | 35E | WM | 35 | SWNE | 7.20 |
| | 75842 | IR | 1892, 1898, 1903 | 6N | 35E | WM | 26 | SWNE | 6.97 |
| | 76031 | IR | 1885, 1908 | 6N | 35E | WM | 26 | NWNE | 7.56 |
| | 76327 | IR | 1871 | 6N | 35E | WM | 35 | SWSE | 2.00 |
| 8193 | 76330 | IR | 10/5/1927 | 6N | 35E | WM | 29 | SESE | 20.00 |
| 8193 | 76330 | IR | 10/5/1927 | 6N | 35E | WM | 33 | NESW | 6.00 |
| 8193 | 76330 | IR | 10/5/1927 | 6N | 35E | WM | 34 | NENW | 4.00 |
| 8193 | 76330 | IR | 10/5/1927 | 6N | 35E | WM | 34 | NESW | 7.60 |
| 8193 | 76330 | IR | 10/5/1927 | 6N | 35E | WM | 34 | SESW | 2.70 |
| 1216 | 76775 | IR | 3/25/1912 | 5 | 35E | WM | 3 | NENW | 1.38 |
| 1216 | 76775 | IR | 3/25/1912 | 6N | 35E | WM | 34 | SESW | 7.33 |
| 26001 | 76776 | IR | 1/16/1959 | 5 | 35E | WM | 3 | NENW | 1.38 |
| 26001 | 76776 | IR | 1/16/1959 | 6N | 35E | WM | 34 | SESW | 7.33 |
| | 77002 | IR | 1896, 1898, 1903 | 6N | 35E | WM | 36 | SWSW | 2.00 |
| | 77002 | IR | 1896, 1898, 1903 | 6N | 35E | WM | 36 | SWSW | 2.00 |
| | 77002 | IR | 1896, 1898, 1903 | 6N | 35E | WM | 36 | SWSW | 3.66 |
| | 77003 | IR | 1886, 1903 | 6N | 35E | WM | 36 | NWSW | 4.02 |
| | 77003 | IR | 1886, 1903 | 6N | 35E | WM | 36 | SWSW | 6.11 |
| | 77004 | IR | 1896 | 6N | 35E | WM | 36 | SWSW | 0.51 |
| | 77004 | IR | 1898 | 6N | 35E | WM | 36 | SWSW | 0.51 |

| Permit # | Certificate | Use | Priority Date | Twp | Rng | Mer | Sec | Q-Q | Acres |
|----------|-------------|-----|----------------------|-----|-----|-----|-----|------|-------|
| | 77004 | IR | 1903 | 6N | 35E | WM | 36 | SWSW | 2.16 |
| | 77005 | IR | 1886 | 6N | 35E | WM | 36 | SWSW | 1.18 |
| | 77005 | IR | 1903 | 6N | 35E | WM | 36 | SWSW | 1.41 |
| | 80967 | IR | 1878 | 6N | 35E | WM | 35 | NWSE | 3.50 |
| | 80967 | IR | 1908 | 6N | 35E | WM | 35 | NWSE | 1.30 |
| 3882 | 81961 | IR | 11/6/1967 | 6N | 35E | WM | 29 | SESE | 18.50 |
| 3882 | 81961 | IR | 11/6/1967 | 6N | 35E | WM | 29 | SWSE | 31.80 |
| 3882 | 81961 | IR | 11/6/1967 | 6N | 35E | WM | 29 | SWSW | 4.80 |
| 3882 | 81961 | IR | 11/6/1967 | 6N | 35E | WM | 32 | NENE | 18.50 |
| 3882 | 81961 | IS | 11/6/1967 | 6N | 35E | WM | 29 | SESE | 20.00 |
| 3882 | 81961 | IS | 11/6/1967 | 6N | 35E | WM | 29 | SWSE | 7.60 |
| 3882 | 81961 | IS | 11/6/1967 | 6N | 35E | WM | 29 | SESW | 33.40 |
| 3882 | 81961 | IS | 11/6/1967 | 6N | 35E | WM | 29 | SWSW | 15.10 |
| 3882 | 81961 | IS | 11/6/1967 | 6N | 35E | WM | 32 | NENE | 20.00 |
| 10441 | 82311 | FP | 3/23/1984, 4/16/1984 | 6N | 35E | WM | 28 | NESE | 15.00 |
| 10441 | 82311 | FP | 3/23/1984, 4/16/1984 | 6N | 35E | WM | 28 | SESE | 5.20 |
| 10441 | 82311 | IS | 3/23/1984, 4/16/1984 | 6N | 35E | WM | 28 | NESE | 15.00 |
| 10441 | 82311 | IS | 3/23/1984, 4/16/1984 | 6N | 35E | WM | 28 | SESE | 5.20 |
| 1102 | 82759 | IR | 2/23/1912 | 6N | 35E | WM | 26 | SWSW | 2.21 |
| | 82760 | IR | 1905 | 6N | 35E | WM | 26 | SWSW | 2.79 |
| | 83358 | IR | 1885 | 6N | 35E | WM | 35 | NENW | 1.16 |
| | 83359 | IR | 1879 | 6N | 35E | WM | 35 | NENW | 6.00 |
| 10765 | 83545 | IS | 4/10/1987 | 6N | 35E | WM | 29 | NWSW | 40.00 |
| 10765 | 83545 | IR | 4/10/1987 | 6N | 35E | WM | 29 | NESW | 40.00 |
| 170 | 84159 | IR | 5/3/1913 | 6N | 35E | WM | 32 | NENE | 20.00 |
| 170 | 84159 | IR | 5/3/1913 | 6N | 35E | WM | 32 | SENE | 40.00 |
| 170 | 84159 | IR | 5/3/1913 | 6N | 35E | WM | 33 | NWNE | 20.00 |
| 170 | 84159 | IR | 5/3/1913 | 6N | 35E | WM | 33 | NESW | 10.00 |
| 170 | 84159 | IR | 5/3/1913 | 6N | 35E | WM | 35 | SESW | 8.50 |
| 170 | 84159 | IR | 5/3/1913 | 6N | 35E | WM | 34 | NWSE | 10.00 |
| 170 | 84159 | IR | 5/3/1913 | 6N | 35E | WM | 27 | SESW | 20.00 |

| Permit # | Certificate | Use | Priority Date | Twp | Rng | Mer | Sec | Q-Q | Acres |
|----------|-------------------------------|-----|---------------------|-----|-----|-----|-----|------|-------|
| 170 | 84159 | IR | 5/3/1913 | 6N | 35E | WM | 27 | NESW | 10.00 |
| 170 | 84159 | IR | 5/3/1913 | 6N | 35E | WM | 27 | SWSW | 10.00 |
| 170 | 84159 | IR | 5/3/1913 | 6N | 35E | WM | 27 | SWSW | 10.00 |
| 170 | 84159 | IR | 5/3/1913 | 6N | 35E | WM | 27 | SWSW | 20.00 |
| 170 | 84159 | IR | 5/3/1913 | 6N | 35E | WM | 28 | NESE | 40.00 |
| 170 | 84159 | IR | 5/3/1913 | 6N | 35E | WM | 28 | SESE | 10.00 |
| 170 | 84159 | IR | 5/3/1913 | 6N | 35E | WM | 28 | SESE | 10.00 |
| 11030 | 84855 | IS | 2/14/1990 | 6N | 35E | WM | 28 | SESW | 18.70 |
| 11575 | 85730 | IS | 1/8/1990, 7/16/1992 | 6N | 35E | WM | 27 | SWNE | 36.50 |
| 11575 | 85730 | IS | 1/8/1990, 7/16/1992 | 6N | 35E | WM | 27 | SENE | 37.40 |
| 11575 | 85730 | IS | 1/8/1990, 7/16/1992 | 6N | 35E | WM | 27 | SENE | 17.50 |
| | 85854 | IR | 1880 | 6N | 35E | WM | 35 | SWSE | 5.42 |
| 7931 | 85855 | IR | 5/11/1927 | 6N | 35E | WM | 35 | SWSE | 4.72 |
| 241 | 85856 | IR | 6/24/1915 | 6N | 35E | WM | 33 | SENE | 10.00 |
| 241 | 85856 | IR | 6/24/1915 | 6N | 35E | WM | 33 | SWNE | 27.00 |
| 241 | 85856 | IR | 6/24/1915 | 6N | 35E | WM | 34 | NENW | 10.00 |
| 241 | 85856 | IR | 6/24/1915 | 6N | 35E | WM | 35 | SESW | 25.72 |
| 13156 | 86471 | IR | 5/3/1996 | 6N | 35E | WM | 27 | NESW | 3.80 |
| 13156 | 86471 | TC | 5/3/1996 | 6N | 35E | WM | 27 | NESW | 3.80 |
| 1216 | 86961 (90699, T11539, T11995) | IR | 3/25/1912 | 6N | 35E | WM | 33 | SWNE | 6.00 |
| 1216 | 86961 (90699, T11539, T11995) | IR | 3/25/1912 | 6N | 35E | WM | 33 | NWNE | 20.00 |
| 1216 | 86961 (90699, T11539, T11995) | IR | 3/25/1912 | 6N | 35E | WM | 33 | NESW | 22.50 |
| 1216 | 86961 (90699, T11539, T11995) | IR | 3/25/1912 | 6N | 35E | WM | 27 | NWNW | 10.00 |
| 1216 | 86961 (90699, T11539, T11995) | IR | 3/25/1912 | 6N | 35E | WM | 27 | SWNW | 40.00 |
| 1216 | 86961 (90699, T11539, T11995) | IR | 3/25/1912 | 6N | 35E | WM | 27 | NWSW | 40.00 |
| 1216 | 86961 (90699, T11539, T11995) | IR | 3/25/1912 | 6N | 35E | WM | 27 | SESW | 20.00 |
| 1216 | 86961 (90699, T11539, T11995) | IR | 3/25/1912 | 5 | 35E | WM | 3 | NENW | 0.95 |
| 1216 | 86961 (90699, T11539, T11995) | IR | 3/25/1912 | 6N | 35E | WM | 34 | NESW | 25.25 |
| 1216 | 86961 (90699, T11539, T11995) | IR | 3/25/1912 | 6N | 35E | WM | 28 | SESW | 21.00 |
| 1216 | 86961 (90699, T11539, T11995) | IR | 3/25/1912 | 6N | 35E | WM | 33 | NENW | 38.00 |
| 1216 | 86961 (90699, T11539, T11995) | IR | 3/25/1912 | 6N | 35E | WM | 33 | NWNW | 35.00 |

| Permit # | Certificate | Use | Priority Date | Twp | Rng | Mer | Sec | Q-Q | Acres |
|----------|-------------------------------|-----|---------------|-----|-----|-----|-----|------|-------|
| 1216 | 86961 (90699, T11539, T11995) | IR | 3/25/1912 | 6N | 35E | WM | 33 | SWNW | 40.00 |
| 1216 | 86961 (90699, T11539, T11995) | IR | 3/25/1912 | 6N | 35E | WM | 33 | NWSE | 13.00 |
| 1216 | 86961 (90699, T11539, T11995) | IR | 3/25/1912 | 6N | 35E | WM | 33 | NWSW | 40.00 |
| 1216 | 86961 (90699, T11539, T11995) | IR | 3/25/1912 | 6N | 35E | WM | 34 | NENW | 14.20 |
| 1216 | 86961 (90699, T11539, T11995) | IR | 3/25/1912 | 6N | 35E | WM | 34 | SEW | 10.00 |
| 1216 | 86961 (90699, T11539, T11995) | IR | 3/25/1912 | 6N | 35E | WM | 34 | NWSE | 20.00 |
| 1216 | 86961 (90699, T11539, T11995) | IR | 3/25/1912 | 6N | 35E | WM | 34 | NWSW | 36.10 |
| 1216 | 86961 (90699, T11539, T11995) | IR | 3/25/1912 | 6N | 35E | WM | 34 | SESW | 14.57 |
| 1216 | 86961 (90699, T11539, T11995) | IR | 3/25/1912 | 6N | 35E | WM | 34 | SWSW | 0.10 |
| 26001 | 86964 (90700, T11539, T11995) | IS | 1/16/1959 | 6N | 35E | WM | 34 | NENW | 33.00 |
| 26001 | 86964 (90700, T11539, T11995) | IS | 1/16/1959 | 6N | 35E | WM | 34 | SEW | 10.00 |
| 26001 | 86964 (90700, T11539, T11995) | IS | 1/16/1959 | 6N | 35E | WM | 34 | NWSE | 30.00 |
| 26001 | 86964 (90700, T11539, T11995) | IS | 1/16/1959 | 6N | 35E | WM | 34 | NESW | 28.05 |
| 26001 | 86964 (90700, T11539, T11995) | IS | 1/16/1959 | 6N | 35E | WM | 34 | NWSW | 35.90 |
| 26001 | 86964 (90700, T11539, T11995) | IS | 1/16/1959 | 6N | 35E | WM | 34 | SESW | 17.27 |
| 26001 | 86964 (90700, T11539, T11995) | IS | 1/16/1959 | 6N | 35E | WM | 34 | SWSW | 0.30 |
| 26001 | 86964 (90700, T11539, T11995) | IS | 1/16/1959 | 6N | 35E | WM | 35 | SESW | 38.50 |
| 26001 | 86964 (90700, T11539, T11995) | IS | 1/16/1959 | 5N | 35E | WM | 2 | NWNW | 0.90 |
| 26001 | 86964 (90700, T11539, T11995) | IS | 1/16/1959 | 5N | 35E | WM | 3 | NENW | 0.95 |
| 26001 | 86964 (90700, T11539, T11995) | IS | 1/16/1959 | 6N | 35E | WM | 27 | NWNW | 10.00 |
| 26001 | 86964 (90700, T11539, T11995) | IS | 1/16/1959 | 6N | 35E | WM | 27 | SWNW | 40.00 |
| 26001 | 86964 (90700, T11539, T11995) | IS | 1/16/1959 | 6N | 35E | WM | 27 | NESW | 10.00 |
| 26001 | 86964 (90700, T11539, T11995) | IS | 1/16/1959 | 6N | 35E | WM | 27 | NWSW | 40.00 |
| 26001 | 86964 (90700, T11539, T11995) | IS | 1/16/1959 | 6N | 35E | WM | 27 | SESW | 40.00 |
| 26001 | 86964 (90700, T11539, T11995) | IS | 1/16/1959 | 6N | 35E | WM | 27 | SWSW | 40.00 |
| 26001 | 86964 (90700, T11539, T11995) | IS | 1/16/1959 | 6N | 35E | WM | 28 | NESE | 40.00 |
| 26001 | 86964 (90700, T11539, T11995) | IS | 1/16/1959 | 6N | 35E | WM | 28 | SESE | 20.00 |
| 26001 | 86964 (90700, T11539, T11995) | IS | 1/16/1959 | 6N | 35E | WM | 28 | SESW | 21.00 |
| 26001 | 86964 (90700, T11539, T11995) | IS | 1/16/1959 | 6N | 35E | WM | 29 | SESE | 20.00 |
| 26001 | 86964 (90700, T11539, T11995) | IS | 1/16/1959 | 6N | 35E | WM | 29 | NWSW | 40.00 |
| 26001 | 86964 (90700, T11539, T11995) | IS | 1/16/1959 | 6N | 35E | WM | 32 | NENE | 20.00 |

| Permit # | Certificate | Use | Priority Date | Twp | Rng | Mer | Sec | Q-Q | Acres |
|----------|-------------------------------|-----|------------------|-----|-----|-----|-----|-------|-------|
| 26001 | 86964 (90700, T11539, T11995) | IS | 1/16/1959 | 6N | 35E | WM | 32 | SENE | 40.00 |
| 26001 | 86964 (90700, T11539, T11995) | IS | 1/16/1959 | 6N | 35E | WM | 33 | NWNE | 40.00 |
| 26001 | 86964 (90700, T11539, T11995) | IS | 1/16/1959 | 6N | 35E | WM | 33 | SENE | 10.00 |
| 26001 | 86964 (90700, T11539, T11995) | IS | 1/16/1959 | 6N | 35E | WM | 33 | SWNE | 33.00 |
| 26001 | 86964 (90700, T11539, T11995) | IS | 1/16/1959 | 6N | 35E | WM | 33 | NENW | 38.00 |
| 26001 | 86964 (90700, T11539, T11995) | IS | 1/16/1959 | 6N | 35E | WM | 33 | NWNW | 35.00 |
| 26001 | 86964 (90700, T11539, T11995) | IS | 1/16/1959 | 6N | 35E | WM | 33 | SWNW | 40.00 |
| 26001 | 86964 (90700, T11539, T11995) | IS | 1/16/1959 | 6N | 35E | WM | 33 | NWSE | 13.00 |
| 26001 | 86964 (90700, T11539, T11995) | IS | 1/16/1959 | 6N | 35E | WM | 33 | NESW | 38.50 |
| 26001 | 86964 (90700, T11539, T11995) | IS | 1/16/1959 | 6N | 35E | WM | 33 | NWSW | 40.00 |
| | 86974 | IR | 3/25/1912 | 6N | 35E | WM | 34 | SWSE | 8.10 |
| | 88073 | IR | 1890 | 6N | 35E | WM | 34 | NWSE | 6.00 |
| | 88073 | IR | 1904 | 6N | 35E | WM | 34 | NWSE | 1.50 |
| | 88152 | IR | 1892 | 6N | 35E | WM | 26 | SWNE | 2.61 |
| | 88152 | IR | 1898 | 6N | 35E | WM | 26 | SWNE | 1.96 |
| | 88152 | IR | 1903 | 6N | 35E | WM | 26 | SWNE | 1.96 |
| | 88209 | IR | 1890 | 6N | 35E | WM | 35 | SESE | 4.25 |
| | 88210 | IR | 1882, 1891, 1905 | 6N | 35E | WM | 35 | NWSE | 7.50 |
| | 88211 | IR | 1881, 1895, 1900 | 6N | 35E | WM | 35 | NWSE | 9.00 |
| | 88424 | IR | 1887 | 6N | 35E | WM | 26 | NWSW | 10.00 |
| | 88425 | IR | 10/1/1908 | 6N | 35E | WM | 26 | SENE | 10.00 |
| | 88426 | IR | 1908 | 6N | 35E | WM | 26 | SENE | 5.50 |
| | 88427 | IR | 1890, 1900 | 6N | 35E | WM | 26 | NWSW | 5.39 |
| | 88687 | IR | 1880 | 6N | 35E | WM | 35 | SESW | 4.28 |
| | T-7236/(8493) | IR | 1/15/1924 | 6N | 35E | WM | 35 | SWNE | 2.80 |
| | T-7236/(12873) | IR | 1908 | 6N | 35E | WM | 35 | SWNE | 2.80 |
| | T-7642(13128) | IR | 1871 | 6N | 35E | WM | 34 | NWSE | 1.00 |
| | T-7644/(9489) | IR | 10/5/1927 | 6N | 35E | WM | 27 | NESW | 4.30 |
| | T-7644/(9489) | IR | 10/5/1927 | 6N | 35E | WM | 34 | SW SE | 1.40 |
| T-11539 | 86961/90699 (T11995) | IR | 3/25/1912 | 6N | 35E | WM | 34 | SE SE | 1.00 |
| T-11539 | 86964/90700 (T11995) | IS | 1/16/1959 | 6N | 35E | WM | 34 | SE SE | 1.00 |

| Permit # | Certificate | Use | Priority Date | Twp | Rng | Mer | Sec | Q-Q | Acres |
|----------|----------------------|-----|---------------|-----|-----|-----|-----|---------------|----------------|
| T-11995 | 86961/90699 (T11539) | IR | 3/25/1912 | 6N | 35E | WM | 28 | SE SW | 19.00 |
| T-11995 | 86964/90700 (T11539) | IS | 1/25/1959 | 6N | 35E | WM | 28 | SE SW | 19.00 |
| T-11995 | 86961/90699 (T11539) | IR | 3/25/1912 | 6N | 35E | WM | 28 | SE SW | 10.00 |
| T-11995 | 86964/90700 (T11539) | IS | 1/16/1959 | 6N | 35E | WM | 28 | SE SW | 10.00 |
| | | | | | | | | Total: | 4736.76 |

IR means irrigation; IS means supplemental irrigation; ID means irrigation and domestic; IL means irrigation and livestock;

I* means irrigation, domestic and livestock; LV means livestock; FP means frost protection; TC means temperature control

*Approved but not yet completed transfers are listed here for reference and are not proposed to be modified.

TABLE III - Modified

| Certificate | Permit | Use | Priority | Twp | Ring | Mer | Sec | Q-Q | Tax Lot | Acres | Rate | Name | Address | City | State ZIP | New Cert |
|-------------|---------|-----|------------|-----|------|-----|-----|-------|---------|-------|-------|---|---------------------|------------------|-----------|----------|
| 896 | S-538 | IR | 12/27/1910 | 6N | 35E | WM | 27 | SE SE | 2000 | 4.03 | 0.051 | Darrell K. and Karen L. Rand | 84340 Winesap Rd. | Milton-Freewater | OR 97862 | 92565 |
| 896 | S-538 | IR | 12/27/1910 | 6N | 35E | WM | 27 | SE SE | 2001 | 3.47 | 0.044 | Darrell K. and Karen L. Rand | 84340 Winesap Rd. | Milton-Freewater | OR 97862 | 92565 |
| 896 | S-538 | IR | 12/27/1910 | 6N | 35E | WM | 27 | SE SE | 1501 | 4.26 | 0.054 | Herschel and Fern Tash | 53997 Hwy 332 | Milton-Freewater | OR 97862 | 92593 |
| 896 | S-538 | IR | 12/27/1910 | 6N | 35E | WM | 27 | SE SE | 1600 | 4.07 | 0.051 | Herschel and Fern Tash | 53997 Hwy 332 | Milton-Freewater | OR 97862 | 92593 |
| 896 | S-538 | IR | 12/27/1910 | 6N | 35E | WM | 27 | SE SE | 1700 | 3.47 | 0.044 | Juan Fernando and Susie M. Casillas | 54009 Hwy 332 | Milton-Freewater | OR 97862 | 92612 |
| 896 | S-538 | IR | 12/27/1910 | 6N | 35E | WM | 27 | SE SE | 1500 | 0.10 | 0.001 | Larry Harshman | PO Box 14 | Milton-Freewater | OR 97862 | 92624 |
| 896 | S-538 | IR | 12/27/1910 | 6N | 35E | WM | 27 | SE SE | 1500 | 2.00 | 0.025 | Larry Harshman | PO Box 14 | Milton-Freewater | OR 97862 | 92624 |
| 896 | S-538 | IR | 12/27/1910 | 6N | 35E | WM | 27 | SE SE | 1300 | 9.50 | 0.120 | Sam Lefore Fruit Farms, Inc. | 54103 Lefore Rd. | Milton-Freewater | OR 97862 | 92667 |
| 1234 | S-2765 | IR | 12/24/1915 | 6N | 35E | WM | 35 | NW SW | 900 | 19.07 | 0.240 | James L. Waliser, LLC | 52967 Sunquist Rd. | Milton-Freewater | OR 97862 | 92604 |
| 1275 | S-1512 | IR | 3/31/1913 | 6N | 35E | WM | 36 | SW NW | 701 | 8.50 | 0.116 | Roloff Farms Inc. | 151 Bradley St. | Walla Walla | WA 99362 | 92662 |
| 1346 | S-1511 | IR | 3/31/1913 | 6N | 35E | WM | 36 | NW NW | 500 | 4.40 | 0.056 | Luisi Truck Lines of Oregon, Inc. | PO Box 153 | Hermiston | OR 97838 | 92629 |
| 1938 | S-1209 | IR | 5/29/1912 | 6N | 35E | WM | 27 | NE SW | 300 | 5.90 | 0.082 | Von Derahe Orchards, LLC | 56219 Maracci Rd. | Warren | OR 97053 | 92681 |
| 1979 | S-2135 | IR | 8/10/1914 | 6N | 35E | WM | 26 | NE SE | 100 | 14.00 | 0.180 | Dana A. Dibble | 84547 Weis Rd. | Milton-Freewater | OR 97862 | 92563 |
| 2110 | S-3543 | IR | 9/26/1917 | 6N | 35E | WM | 34 | SW NE | 1300 | 9.00 | 0.117 | Gary Peterson | 318 W Main | Walla Walla | WA 99362 | 92590 |
| 2159 | S-3058 | IR | 8/3/1916 | 6N | 35E | WM | 26 | SW SE | 2000 | 4.60 | 0.065 | Arla Ruthven | 84547 Weis Rd. | Milton-Freewater | OR 97862 | 92552 |
| 2159 | S-3058 | IR | 8/3/1916 | 6N | 35E | WM | 26 | SW SE | 2001 | 0.40 | 0.006 | Arla Ruthven | 84547 Weis Rd. | Milton-Freewater | OR 97862 | 92552 |
| 2349 | S-3961 | IR | 12/13/1916 | 6N | 35E | WM | 26 | NE NE | 400 | 7.90 | 0.090 | Upper Columbia Mission Soc of SDA Church | PO Box 19039 | Spokane | WA 99219 | 92679 |
| 2377 | S-3969 | IR | 1/2/1919 | 6N | 35E | WM | 26 | NE NE | 700 | 4.20 | 0.053 | David James Didion Et al | 84785 Didion Lane | Milton-Freewater | OR 97862 | 92568 |
| 2377 | S-3969 | IR | 1/2/1919 | 6N | 35E | WM | 26 | NE NE | 800 | 3.80 | 0.047 | David James Didion Et al | 84785 Didion Lane | Milton-Freewater | OR 97862 | 92568 |
| 2464 | S-3164 | IR | 10/31/1916 | 6N | 35E | WM | 26 | NE SE | 100 | 5.00 | 0.070 | Dana A. Dibble | 84547 Weis Rd. | Milton-Freewater | OR 97862 | 92563 |
| 3433 | S-4342 | IR | 12/15/1919 | 6N | 35E | WM | 34 | SE NW | 900 | 9.70 | 0.126 | James A. and Geraldine Reese c/o James R. Reese | 53862 Hwy 332 | Milton-Freewater | OR 97862 | 92600 |
| 3451 | S-4633 | IR | 6/1/1920 | 6N | 35E | WM | 25 | SW NW | 3000 | 4.80 | 0.062 | Ken and Vicky G. Weis | 53671 Appleton Rd. | Milton-Freewater | OR 97862 | 92616 |
| 3451 | S-4633 | IR | 6/1/1920 | 6N | 35E | WM | 26 | SE NE | 4000 | 5.00 | 0.065 | Ken and Vicky G. Weis | 53671 Appleton Rd. | Milton-Freewater | OR 97862 | 92616 |
| 3759 | S-4605 | IR | 5/17/1920 | 6N | 35E | WM | 25 | SW NW | 2900 | 9.70 | 0.126 | Lefore Fruit Farms, Inc. | 54103 Lefore Rd. | Milton-Freewater | OR 97862 | 92626 |
| 3902 | S-4616 | IR | 5/25/1920 | 6N | 35E | WM | 25 | NW SW | 1500 | 4.74 | 0.057 | John and Arla J. Ruthven | 84547 Weis Rd. | Milton-Freewater | OR 97862 | 92611 |
| 5036 | S-5894 | IR | 5/12/1923 | 6N | 35E | WM | 27 | NE SW | 200 | 5.70 | 0.070 | Von Derahe Orchards, LLC | 56219 Maracci Rd. | Warren | OR 97053 | 92682 |
| 5089 | S-5603 | IR | 9/5/1922 | 6N | 35E | WM | 34 | SE NE | 1600 | 4.40 | 0.055 | Earl Brown and Sons, Inc. | PO Box 249 | Milton-Freewater | OR 97862 | 92577 |
| 6082 | S-5961 | IR | 7/21/1923 | 6N | 35E | WM | 26 | NE NE | 300 | 4.40 | 0.053 | Clayton and Angela Stewart | 53601 Crockett Rd. | Milton-Freewater | OR 97862 | 92561 |
| 6706 | S-6567 | IR | 10/27/1924 | 6N | 35E | WM | 34 | SE NE | 1501 | 8.00 | 0.104 | Thomas J. and Debbie Waliser | 4013 Peppers Bridge | Walla Walla | WA 99362 | 92676 |
| 7366 | S-7874 | IS | 4/14/1927 | 6N | 35E | WM | 26 | SW SE | 2000 | 4.60 | 0.064 | Arla J. Ruthven | 84547 Weis Rd. | Milton-Freewater | OR 97862 | 92607 |
| 7366 | S-7874 | IS | 4/14/1927 | 6N | 35E | WM | 26 | SW SE | 2001 | 0.40 | 0.006 | Arla J. Ruthven | 84547 Weis Rd. | Milton-Freewater | OR 97862 | 92607 |
| 7965 | S-8178 | IR | 9/23/1927 | 6N | 35E | WM | 26 | NE SE | 200 | 19.10 | 0.242 | River Rock Vineyard | 7214 Lupine St | Arvada | CO 80007 | 92651 |
| 8169 | S-4547 | IR | 4/9/1920 | 6N | 35E | WM | 35 | NW NW | 800 | 2.40 | 0.029 | Donald and Marilyn Lefore | 84427 HWY 339 | Milton-Freewater | OR 97862 | 92572 |
| 8849 | S-9658 | IR | 5/21/1930 | 6N | 35E | WM | 34 | NE SE | 100 | 18.60 | 0.235 | Judith K. Shelton | 83994 Winesap Rd. | Milton-Freewater | OR 97862 | 92613 |
| 9759 | S-2898 | IR | 3/18/1916 | 6N | 35E | WM | 36 | SW SW | 1201 | 2.00 | 0.025 | Church of Latter Day Saints | 50 E North Temple | Salt Lake City | UT 84150 | 92560 |
| 10108 | S-8625 | IS | 8/3/1928 | 6N | 35E | WM | 26 | NE SE | 100 | 10.00 | 0.100 | Dana A. Dibble | 84547 Weis Rd. | Milton-Freewater | OR 97862 | 92562 |
| 10632 | S-3793 | IR | 4/3/1918 | 6N | 35E | WM | 34 | NW NE | 1101 | 9.40 | 0.122 | James A. and Geraldine Reese | 53862 Hwy 332 | Milton-Freewater | OR 97862 | 92597 |
| 12457 | S-13144 | IR | 6/14/1938 | 6N | 35E | WM | 34 | NE NW | 100 | 9.10 | 0.341 | James A. and Geraldine Reese | 53862 Hwy 332 | Milton-Freewater | OR 97862 | 92598 |
| 12518 | | I* | 1875 | 6N | 35E | WM | 35 | NE SW | 600 | 10.00 | 0.375 | Vernon R. and Penelope L. Rodighiero | PO Box 226 | Milton-Freewater | OR 97862 | 92540 |
| 12519 | | IR | 1891 | 6N | 35E | WM | 35 | NE SW | 600 | 1.00 | 0.038 | Vernon R. and Penelope L. Rodighiero | PO Box 226 | Milton-Freewater | OR 97862 | 92540 |
| 12519 | | IR | 1901 | 6N | 35E | WM | 35 | NE SW | 600 | 1.00 | 0.038 | Vernon R. and Penelope L. Rodighiero | PO Box 226 | Milton-Freewater | OR 97862 | 92540 |

| Certificate | Permit | Use | Priority | Twp | Rng | Mer | Sec | Q-Q | Tax Lot | Acres | Rate | Name | Address | City | State ZIP | New Cert |
|-------------|--------|-----|----------|-----|-----|-----|-----|-------|---------|-------|-------|---|----------------------|------------------|-----------|----------|
| 12519 | | IR | 1908 | 6N | 35E | WM | 35 | NE SW | 600 | 2.48 | 0.093 | Vernon R. and Penelope L. Rodighiero | PO Box 226 | Milton-Freewater | OR 97862 | 92540 |
| 12528/CW45 | | IR | 1885 | 6N | 35E | WM | 35 | NE NW | 500 | 6.00 | 0.093 | Robert W. and Eileen Leibbrand | 84262 Hwy 339 | Milton-Freewater | OR 97862 | 92517 |
| 12531 | | IR | 1900 | 6N | 35E | WM | 36 | SW NW | 800 | 9.45 | 0.354 | Roloff Farms Inc. | 151 Bradley St. | Walla Walla | WA 99362 | 92518 |
| 12533 | | IR | 1885 | 6N | 35E | WM | 35 | SE NE | 3801 | 3.14 | 0.118 | Roloff Farms Inc. | 151 Bradley St. | Walla Walla | WA 99362 | 92518 |
| 12533 | | IR | 1890 | 6N | 35E | WM | 35 | SE NE | 3801 | 1.88 | 0.071 | Roloff Farms Inc. | 151 Bradley St. | Walla Walla | WA 99362 | 92518 |
| 12533 | | IR | 1890 | 6N | 35E | WM | 35 | SE NE | 4300 | 3.85 | 0.144 | Roloff Farms Inc. | 151 Bradley St. | Walla Walla | WA 99362 | 92518 |
| 12533 | | IR | 1890 | 6N | 35E | WM | 35 | SE NE | 4401 | 3.43 | 0.129 | Roloff Farms Inc. | 151 Bradley St. | Walla Walla | WA 99362 | 92518 |
| 12533 | | IR | 1890 | 6N | 35E | WM | 35 | NW SE | 900 | 0.80 | 0.030 | Roloff Farms Inc. | 151 Bradley St. | Walla Walla | WA 99362 | 92518 |
| 12533 | | I* | 1885 | 6N | 35E | WM | 35 | SE NE | 4500 | 2.32 | 0.087 | Russell C. and Ellen M. Green | 53681 Cobb Rd. | Milton-Freewater | OR 97862 | 92526 |
| 12533 | | I* | 1890 | 6N | 35E | WM | 35 | SE NE | 4500 | 1.30 | 0.049 | Russell C. and Ellen M. Green | 53681 Cobb Rd. | Milton-Freewater | OR 97862 | 92526 |
| 12536 | | IR | 1881 | 6N | 35E | WM | 35 | SE SE | 2900 | 7.00 | 0.263 | Roloff Farms Inc. | 151 Bradley St. | Walla Walla | WA 99362 | 92518 |
| 12537 | | IR | 1893 | 6N | 35E | WM | 35 | SE SE | 2900 | 2.00 | 0.075 | Roloff Farms Inc. | 151 Bradley St. | Walla Walla | WA 99362 | 92518 |
| 12542 | | IR | 1888 | 6N | 35E | WM | 26 | SW NW | 1000 | 8.30 | 0.311 | Alan and Melody Davis | 53285 Appleton Rd. | Milton-Freewater | OR 97862 | 92402 |
| 12542 | | IR | 1888 | 6N | 35E | WM | 27 | NE SE | 501 | 0.17 | 0.006 | Eileen Ferguson | PO Box 468 | Milton-Freewater | OR 97862 | 92442 |
| 12542 | | IR | 1888 | 6N | 35E | WM | 27 | NE SE | 500 | 0.47 | 0.018 | Janine Long | 84498 Winesap Rd. | Milton-Freewater | OR 97862 | 92470 |
| 12544 | | IR | 1872 | 6N | 35E | WM | 26 | NE NW | 300 | 1.00 | 0.038 | Pearl Crider | 84728 Hwy 339 | Milton-Freewater | OR 97862 | 92503 |
| 12545 | | IR | 1908 | 6N | 35E | WM | 26 | NW SE | 301 | 0.90 | 0.034 | Deborah Jordan | 53506 Appleton Rd. | Milton-Freewater | OR 97862 | 92426 |
| 12545 | | IR | 1908 | 6N | 35E | WM | 26 | NW SE | 302 | 0.50 | 0.019 | Melvin L. and Judith E. Knoefler | 84525 Hwy 339 | Milton-Freewater | OR 97862 | 92496 |
| 12546 | | IR | 1890 | 6N | 35E | WM | 26 | SW NE | 2700 | 1.00 | 0.038 | Lara-Medina Moises | 53465 Appleton Rd. | Milton-Freewater | OR 97862 | 92483 |
| 12546 | | IR | 1905 | 6N | 35E | WM | 26 | SW NE | 2700 | 0.30 | 0.011 | Lara-Medina Moises | 53465 Appleton Rd. | Milton-Freewater | OR 97862 | 92483 |
| 12546 | | IR | 1890 | 6N | 35E | WM | 26 | SW NE | 2800 | 0.55 | 0.021 | Samuel T. and Kristin L. Still | 53505 Appleton Rd. | Milton-Freewater | OR 97862 | 92529 |
| 12546 | | IR | 1905 | 6N | 35E | WM | 26 | SW NE | 2800 | 0.15 | 0.006 | Samuel T. and Kristin L. Still | 53505 Appleton Rd. | Milton-Freewater | OR 97862 | 92529 |
| 12546 | | IR | 1890 | 6N | 35E | WM | 26 | SW NE | 2900 | 2.47 | 0.093 | Samuel T. and Kristin L. Still | 53505 Appleton Rd. | Milton-Freewater | OR 97862 | 92529 |
| 12546 | | IR | 1905 | 6N | 35E | WM | 26 | SW NE | 2900 | 1.00 | 0.038 | Samuel T. and Kristin L. Still | 53505 Appleton Rd. | Milton-Freewater | OR 97862 | 92529 |
| 12549 | | IR | 1887 | 5N | 35E | WM | 2 | NE NE | 3602 | 2.10 | 0.079 | Washington Park Apts.c/o Chrisman Dev. & Mgmt | PO Box 490 | Enterprise | OR 97828 | 92542 |
| 12553 | | IR | 1887 | 6N | 35E | WM | 35 | SE NE | 4200 | 3.00 | 0.113 | Roloff Farms Inc. | 151 Bradley St. | Walla Walla | WA 99362 | 92518 |
| 12553 | | IR | 1892 | 6N | 35E | WM | 35 | SE NE | 4200 | 3.75 | 0.140 | Roloff Farms Inc. | 151 Bradley St. | Walla Walla | WA 99362 | 92518 |
| 12562 | | IR | 1885 | 6N | 35E | WM | 35 | SW SE | 3300 | 7.30 | 0.274 | Robert Brinker | PO Box C | Milton-Freewater | OR 97862 | 92511 |
| 12564 | | IR | 1908 | 6N | 35E | WM | 26 | SW NW | 1100 | 6.40 | 0.240 | Alan L. Davis | 84600 Highway 339 | Milton-Freewater | OR 97862 | 92404 |
| 12565 | | IR | 1890 | 6N | 35E | WM | 34 | SE NE | 1600 | 3.20 | 0.080 | Earl Brown and Sons, Inc. | PO Box 249 | Milton-Freewater | OR 97862 | 92440 |
| 12565 | | IR | 1890 | 6N | 35E | WM | 34 | SE NE | 1700 | 0.80 | 0.020 | Lawrence J. Kezele | 84150 Winesap Rd. | Milton-Freewater | OR 97862 | 92485 |
| 12566 | | IR | 1885 | 6N | 35E | WM | 35 | SE NE | 3900 | 4.30 | 0.161 | Helens Orchards, LLC | 773 Village Way | Walla Walla | WA 99362 | 92463 |
| 12566 | | IR | 1885 | 6N | 35E | WM | 35 | SE NE | 4000 | 2.08 | 0.078 | Ku'ulei Orchards, LLC | 53566 Chuckhole Lane | Milton-Freewater | OR 97862 | 92480 |
| 12566 | | IR | 1885 | 6N | 35E | WM | 35 | SE NE | 4100 | 2.95 | 0.111 | Roloff Farms Inc. | 151 Bradley St. | Walla Walla | WA 99362 | 92518 |
| 12566 | | IR | 1885 | 6N | 35E | WM | 35 | SE NE | 4200 | 0.29 | 0.011 | Roloff Farms Inc. | 151 Bradley St. | Walla Walla | WA 99362 | 92518 |
| 12567 | | IR | 1881 | 6N | 35E | WM | 35 | SW SE | 900 | 0.40 | 0.015 | Bill Howard | 91 Powell Rd. | Milton-Freewater | OR 97862 | 92408 |
| 12567 | | IR | 1881 | 6N | 35E | WM | 35 | SW SE | 100 | 1.00 | 0.038 | Billy Trujillo | 83898 N Main St | Milton-Freewater | OR 97862 | 92409 |
| 12567 | | IR | 1881 | 6N | 35E | WM | 35 | SW NW | 1201 | 2.04 | 0.077 | Earl Brown and Sons, Inc. | PO Box 249 | Milton-Freewater | OR 97862 | 92440 |
| 12567 | | IR | 1881 | 6N | 35E | WM | 35 | SW SE | 200 | 1.23 | 0.046 | Howard and Sheila Russell | 89 Powell Rd. | Milton-Freewater | OR 97862 | 92465 |
| 12567 | | IR | 1881 | 6N | 35E | WM | 35 | SW SE | 1000 | 0.16 | 0.006 | Lewis G. and Connie K. Bissell | 53800 Weber Ln | Milton-Freewater | OR 97862 | 92488 |
| 12567 | | IR | 1881 | 6N | 35E | WM | 35 | SW SE | 1100 | 0.20 | 0.008 | Phyllis Ainsworth | 1421 North Main | Milton-Freewater | OR 97862 | 92504 |
| 12568 | | IR | 1881 | 6N | 35E | WM | 35 | SW SE | 300 | 2.17 | 0.081 | Donna Saager | 135 Powell Rd. | Milton-Freewater | OR 97862 | 92437 |

| Certificate | Permit | Use | Priority | Twp | Rng | Mer | Sec | Q-Q | Tax Lot | Acres | Rate | Name | Address | City | State ZIP | New Cert |
|-------------|--------|-----|-----------|-----|-----|-----|-----|-------|---------|-------|-------|---|----------------------|------------------|-----------|----------|
| 12594 | | IR | 1889 | 6N | 35E | WM | 35 | SE NW | 1800 | 2.50 | 0.094 | Roloff Farms Inc. | 151 Bradley St. | Walla Walla | WA 99362 | 92518 |
| 12603 | | ID | 1885 | 6N | 35E | WM | 35 | SW SE | 400 | 0.90 | 0.034 | Carey A. and Erik T. Knifong | 249 Powell Rd. | Milton-Freewater | OR 97862 | 92410 |
| 12603 | | ID | 1893 | 6N | 35E | WM | 35 | SW SE | 300 | 0.86 | 0.032 | Donna Saager | 135 Powell Rd. | Milton-Freewater | OR 97862 | 92437 |
| 12603 | | ID | 1893 | 6N | 35E | WM | 35 | SW SE | 1300 | 1.54 | 0.058 | Earl Brown and Sons, Inc. | PO Box 249 | Milton-Freewater | OR 97862 | 92440 |
| 12603 | | ID | 1893 | 6N | 35E | WM | 35 | SW SE | 600 | 2.10 | 0.079 | Elle Nelsa Ann Bois Jolie | 325 Powell Rd. | Milton-Freewater | OR 97862 | 92444 |
| 12603 | | ID | 1885 | 6N | 35E | WM | 35 | SW SE | 500 | 0.90 | 0.034 | Gary and Shelly Torrey | 281 Powell Rd. | Milton-Freewater | OR 97862 | 92455 |
| 12603 | | ID | 1885 | 6N | 35E | WM | 35 | SW SE | 700 | 1.20 | 0.045 | William A. and Giannakopoulos E. Galbreath | 19915 SW Cipole Rd. | Sherwood | OR 97140 | 92546 |
| 12605 | | IR | 1908 | 6N | 35E | WM | 26 | NW SE | 303 | 0.80 | 0.030 | Forunato and Maria Tiscareno | 53536 Appleton Rd. | Milton-Freewater | OR 97862 | 92451 |
| 12605 | | IR | 1895 | 6N | 35E | WM | 26 | NW SE | 302 | 0.33 | 0.012 | Melvin L. and Judith E. Knoefler | 84525 Highway 339 | Milton-Freewater | OR 97862 | 92496 |
| 12605 | | IR | 1908 | 6N | 35E | WM | 26 | NW SE | 302 | 0.60 | 0.022 | Melvin L. and Judith Knoefler | 84525 Highway 339 | Milton-Freewater | OR 97862 | 92496 |
| 12606 | | IR | 1890 | 6N | 35E | WM | 35 | NE NE | 600 | 3.00 | 0.112 | Helens Orchards, LLC | 773 Village Way | Walla Walla | WA 99362 | 92463 |
| 12606 | | IR | 1898 | 6N | 35E | WM | 35 | NE NE | 600 | 1.36 | 0.051 | Helens Orchards, LLC | 773 Village Way | Walla Walla | WA 99362 | 92463 |
| 12606 | | IR | 1903 | 6N | 35E | WM | 35 | NE NE | 600 | 3.50 | 0.131 | Helens Orchards, LLC | 773 Village Way | Walla Walla | WA 99362 | 92463 |
| 12606 | | IR | 1908 | 6N | 35E | WM | 35 | NE NE | 600 | 1.21 | 0.045 | Helens Orchards, LLC | 773 Village Way | Walla Walla | WA 99362 | 92463 |
| 12606 | | IR | 1908 | 6N | 35E | WM | 35 | NE NE | 400 | 0.77 | 0.029 | Roloff Farms Inc. | 151 Bradley St. | Walla Walla | WA 99362 | 92518 |
| 12607 | | IR | 1891 | 6N | 35E | WM | 26 | SW SW | 1600 | 2.75 | 0.103 | Ronald A. and Donna A. LeFore | 53004 Appleton Rd. | Milton-Freewater | OR 97862 | 92521 |
| 12611/CW45 | | IR | 1885 | 6N | 35E | WM | 35 | NE NW | 400 | 1.00 | 0.015 | Eileen Leibbrand | 84262 Hwy 339 | Milton-Freewater | OR 97862 | 92443 |
| 12621 | | IR | 1878 | 6N | 35E | WM | 26 | NW SE | 600 | 1.50 | 0.056 | Carl Jones | 53462 Appleton Rd. | Milton-Freewater | OR 97862 | 92411 |
| 12621 | | IR | 1895 | 6N | 35E | WM | 26 | NW SE | 600 | 0.60 | 0.023 | Carl Jones | 53462 Appleton Rd. | Milton-Freewater | OR 97862 | 92411 |
| 12621 | | IR | 1908 | 6N | 35E | WM | 26 | NW SE | 600 | 2.45 | 0.092 | Carl Jones | 53462 Appleton Rd. | Milton-Freewater | OR 97862 | 92411 |
| 12624 | | ID | 1893 | 6N | 35E | WM | 35 | NW NE | 2600 | 5.00 | 0.188 | Roloff Farms Inc. | 151 Bradley St. | Walla Walla | WA 99362 | 92518 |
| 12637 | | IR | 1894 | 6N | 35E | WM | 35 | SW NW | 1201 | 2.50 | 0.094 | Earl Brown and Sons, Inc. | PO Box 249 | Milton-Freewater | OR 97862 | 92440 |
| 12637 | | IR | 1891 | 6N | 35E | WM | 35 | SW NW | 1201 | 3.43 | 0.129 | Earl Brown and Sons, Inc. | PO Box 249 | Milton-Freewater | OR 97862 | 92440 |
| 12637 | | IR | 1891 | 6N | 35E | WM | 36 | SW SW | 1403 | 2.57 | 0.096 | Upper Columbia Mission Soc of SDA Church | PO Box 19039 | Spokane | WA 99219 | 92539 |
| 12638 | | IR | 1888 | 6N | 35E | WM | 27 | SE SE | 2001 | 0.83 | 0.031 | Darrell Rand | 84340 Winesap Rd. | Milton-Freewater | OR 97862 | 92420 |
| 12649 | | IR | 1893 | 6N | 35E | WM | 35 | NE SE | 500 | 5.30 | 0.199 | Ku'ulei Orchards LLC c/o Sean or Barbara Roloff | 83566 Chuckhole Lane | Milton-Freewater | OR 97862 | 92480 |
| 12649 | | IR | 1893 | 6N | 35E | WM | 35 | NE NE | 300 | 1.50 | 0.056 | Mary Freeman | PO Box 265 | Fort Mead | SD 57741 | 92493 |
| 12649 | | IR | 1893 | 6N | 35E | WM | 35 | NE SE | 3000 | 4.20 | 0.158 | Vernon R. and Penelope L. Rodighiero | PO Box 226 | Milton-Freewater | OR 97862 | 92540 |
| 12650 | | IR | 1893 | 6N | 35E | WM | 35 | NE SE | 500 | 4.00 | 0.150 | Ku'ulei Orchards c/o Sean or Barbara Roloff | 83566 Chuckhole Lane | Milton-Freewater | OR 97862 | 92480 |
| 12651 | | IR | 1888 | 6N | 35E | WM | 27 | SE SE | 1501 | 1.34 | 0.050 | Herschel and Fern Tash | 53997 Hwy 332 | Milton-Freewater | OR 97862 | 92464 |
| 12659 | | IR | 1880 | 6N | 35E | WM | 35 | NW NW | 701 | 1.00 | 0.038 | Dennis Burks | 84452 HWY 339 | Milton-Freewater | OR 97862 | 92429 |
| 12659 | | IR | 1893 | 6N | 35E | WM | 35 | NW NW | 701 | 0.80 | 0.030 | Dennis Burks | 84452 HWY 339 | Milton-Freewater | OR 97862 | 92429 |
| 12659 | | IR | 1880 | 6N | 35E | WM | 35 | NW NW | 700 | 2.00 | 0.075 | Max David and Linda Kae Wells (TRS) | 54156 Hwy 332 | Milton-Freewater | OR 97862 | 92494 |
| 12659 | | IR | 1893 | 6N | 35E | WM | 35 | NW NW | 700 | 1.20 | 0.045 | Max David and Linda Kae Wells (TRS) | 54156 Hwy 332 | Milton-Freewater | OR 97862 | 92494 |
| 12660 | | IR | 1880 | 6N | 35E | WM | 35 | NW NW | 701 | 2.00 | 0.075 | Dennis Burks | 84452 HWY 339 | Milton-Freewater | OR 97862 | 92429 |
| 12672 | | IR | 10/1/1908 | 6N | 35E | WM | 26 | SE NW | 1200 | 1.00 | 0.038 | Alan, Melody and Robert L. Davis | 53285 Appleton Rd. | Milton-Freewater | OR 97862 | 92405 |
| 12672 | | IR | 10/1/1908 | 6N | 35E | WM | 26 | SE NW | 1101 | 7.30 | 0.274 | Davis Orchards, Inc. | 53285 Appleton Rd. | Milton-Freewater | OR 97862 | 92424 |
| 12672 | | IR | 10/1/1908 | 6N | 35E | WM | 26 | SW NW | 1101 | 0.90 | 0.034 | Davis Orchards, Inc. | 53285 Appleton Rd. | Milton-Freewater | OR 97862 | 92424 |
| 12673 | | IR | 1888 | 6N | 35E | WM | 27 | NE SE | 400 | 4.50 | 0.169 | Alan, Melody and Robert L. Davis | 53285 Appleton Rd. | Milton-Freewater | OR 97862 | 92405 |
| 12673 | | IR | 1900 | 6N | 35E | WM | 27 | NE SE | 400 | 3.50 | 0.131 | Alan, Melody and Robert L. Davis | 53285 Appleton Rd. | Milton-Freewater | OR 97862 | 92405 |
| 12673 | | IR | 1887 | 6N | 35E | WM | 27 | NE SE | 600 | 6.00 | 0.225 | Dennis and Sally K. Hurley | 84395 Winesap Rd. | Milton-Freewater | OR 97862 | 92428 |
| 12673 | | IR | 1896 | 6N | 35E | WM | 27 | NE SE | 600 | 1.00 | 0.038 | Dennis and Sally K. Hurley | 84395 Winesap Rd. | Milton-Freewater | OR 97862 | 92428 |

| Certificate | Permit | Use | Priority | Twp | Rng | Mer | Sec | Q-Q | Tax Lot | Acres | Rate | Name | Address | City | State ZIP | New Cert |
|-------------|--------|-----|----------|-----|-----|-----|-----|-------|---------|-------|-------|---------------------------------------|----------------------|------------------|-----------|----------|
| 12673 | | IR | 1887 | 6N | 35E | WM | 27 | NE SE | 500 | 0.33 | 0.012 | Janine Long | 84498 Winesap Rd. | Milton-Freewater | OR 97862 | 92470 |
| 12675 | | IR | 1882 | 6N | 35E | WM | 35 | SE NW | 1500 | 7.00 | 0.253 | Douglas L. Coe and Gregory E. Jones | 1341 Lowell | Walla Walla | WA 99362 | 92439 |
| 12676 | | IR | 1893 | 6N | 35E | WM | 34 | NE NE | 500 | 9.80 | 0.368 | Carrie, Evelyn and Virginia Feigner | 84172 Winesap Rd. | Milton-Freewater | OR 97862 | 92412 |
| 12677 | | IL | 1886 | 6N | 35E | WM | 34 | NE NE | 600 | 9.00 | 0.338 | Ronald E. and Gretchen Brown | 84156 Winesap Rd. | Milton-Freewater | OR 97862 | 92523 |
| 12677 | | IL | 1893 | 6N | 35E | WM | 34 | NE NE | 600 | 0.70 | 0.026 | Ronald E. and Gretchen Brown | 84156 Winesap Rd. | Milton-Freewater | OR 97862 | 92523 |
| 12679 | | IR | 1883 | 6N | 35E | WM | 26 | NW SW | 1100 | 11.40 | 0.428 | Stadelman Fruit, LLC | PO Box 445 | Zillah | WA 98953 | 92530 |
| 12679 | | IR | 1908 | 6N | 35E | WM | 26 | NW SW | 1100 | 4.30 | 0.161 | Stadelman Fruit, LLC | PO Box 445 | Zillah | WA 98953 | 92530 |
| 12682 | | IR | 3/1/1901 | 6N | 35E | WM | 34 | SW NE | 1200 | 19.00 | 0.713 | Loraine Brown | PO Box 249 | Milton-Freewater | OR 97862 | 92489 |
| 12684 | | IR | 1908 | 6N | 35E | WM | 26 | SW SE | 1700 | 2.10 | 0.079 | Arla J. Ruthven | 84547 Weis Rd. | Milton-Freewater | OR 97862 | 92406 |
| 12684 | | IR | 1908 | 6N | 35E | WM | 26 | SW SE | 1701 | 3.40 | 0.128 | Arla J. Ruthven | 84547 Weis Rd. | Milton-Freewater | OR 97862 | 92406 |
| 12686 | | IR | 1891 | 6N | 35E | WM | 26 | SW SW | 1700 | 2.75 | 0.103 | Daniel R. and Audrey E. Eslinger | 54251 Hwy 332 | Milton-Freewater | OR 97862 | 92418 |
| 12687 | | IR | 1893 | 6N | 35E | WM | 34 | SE NE | 1600 | 7.20 | 0.270 | Earl Brown and Sons, Inc. | PO Box 249 | Milton-Freewater | OR 97862 | 92440 |
| 12687 | | IR | 1901 | 6N | 35E | WM | 34 | SE NE | 1600 | 2.30 | 0.086 | Earl Brown and Sons, Inc. | PO Box 249 | Milton-Freewater | OR 97862 | 92440 |
| 12705 | | IR | 1903 | 6N | 35E | WM | 35 | NW NW | 701 | 2.00 | 0.075 | Dennis M. and Lisa D. Burks | 84452 HWY 339 | Milton-Freewater | OR 97862 | 92430 |
| 12705 | | IR | 1908 | 6N | 35E | WM | 35 | NW NW | 701 | 3.00 | 0.113 | Dennis M. and Lisa D. Burks | 84452 HWY 339 | Milton-Freewater | OR 97862 | 92430 |
| 12706 | | IR | 1890 | 6N | 35E | WM | 26 | SW NE | 2500 | 5.00 | 0.188 | David Hansen | 84599 Hwy 339 | Milton-Freewater | OR 97862 | 92421 |
| 12706 | | IR | 1908 | 6N | 35E | WM | 26 | SW NE | 2500 | 0.20 | 0.008 | David Hansen | 84599 Hwy 339 | Milton-Freewater | OR 97862 | 92421 |
| 12707 | | IR | 1878 | 6N | 35E | WM | 26 | SE SW | 2100 | 0.35 | 0.013 | Ku'ulei Orchards | 83566 Chuckhole Lane | Milton-Freewater | OR 97862 | 92480 |
| 12707 | | IR | 1893 | 6N | 35E | WM | 26 | SE SW | 2100 | 1.00 | 0.038 | Ku'ulei Orchards | 83566 Chuckhole Lane | Milton-Freewater | OR 97862 | 92480 |
| 12707 | | IR | 1905 | 6N | 35E | WM | 26 | SE SW | 2100 | 1.00 | 0.038 | Ku'ulei Orchards | 83566 Chuckhole Lane | Milton-Freewater | OR 97862 | 92480 |
| 12707 | | IR | 1878 | 6N | 35E | WM | 26 | SE SW | 2000 | 2.55 | 0.096 | Ku'ulei Orchards c/o Sean Roloff | 83566 Chuckhole Lane | Milton-Freewater | OR 97862 | 92480 |
| 12707 | | IR | 1893 | 6N | 35E | WM | 26 | SE SW | 2000 | 4.90 | 0.184 | Ku'ulei Orchards c/o Sean Roloff | 83566 Chuckhole Lane | Milton-Freewater | OR 97862 | 92480 |
| 12707 | | IR | 1905 | 6N | 35E | WM | 26 | SE SW | 2000 | 5.90 | 0.221 | Ku'ulei Orchards c/o Sean Roloff | 83566 Chuckhole Lane | Milton-Freewater | OR 97862 | 92480 |
| 12707 | | IR | 1878 | 6N | 35E | WM | 26 | SE SW | 2200 | 0.10 | 0.004 | Rhonda S. and Clifton J. McReynolds | 84364 Hwy 339 | Milton-Freewater | OR 97862 | 92506 |
| 12707 | | IR | 1893 | 6N | 35E | WM | 26 | SE SW | 2200 | 0.10 | 0.004 | Rhonda S. and Clifton J. McReynolds | 84364 Hwy 339 | Milton-Freewater | OR 97862 | 92506 |
| 12707 | | IR | 1905 | 6N | 35E | WM | 26 | SE SW | 2200 | 0.10 | 0.004 | Rhonda S. and Clifton J. McReynolds | 84364 Hwy 339 | Milton-Freewater | OR 97862 | 92506 |
| 12709 | | IR | 1891 | 6N | 35E | WM | 36 | SW NW | 900 | 4.50 | 0.169 | Ku'ulei Orchards c/o Sean Roloff | 83566 Chuckhole Lane | Milton-Freewater | OR 97862 | 92480 |
| 12715 | | IR | 1908 | 6N | 35E | WM | 35 | SW NE | 3501 | 1.00 | 0.038 | Kemble Tellefson | 84075 Hwy 339 | Milton-Freewater | OR 97862 | 92479 |
| 12715 | | IR | 1908 | 6N | 35E | WM | 35 | SW NE | 3500 | 1.10 | 0.041 | Stewart A. and Joan M. Trout | 84079 Hwy 339 | Milton-Freewater | OR 97862 | 92533 |
| 12722 | | IR | 1901 | 6N | 35E | WM | 36 | SW NW | 701 | 9.47 | 0.355 | Roloff Farms Inc. | 151 Bradley St. | Walla Walla | WA 99362 | 92518 |
| 12729 | | IR | 1874 | 6N | 35E | WM | 35 | NE SE | 100 | 3.00 | 0.113 | Roloff Farms Inc. | 151 Bradley St. | Walla Walla | WA 99362 | 92518 |
| 12730 | | ID | 1890 | 6N | 35E | WM | 35 | NE SE | 100 | 5.97 | 0.224 | Roloff Farms Inc. | 151 Bradley St. | Walla Walla | WA 99362 | 92518 |
| 12730 | | ID | 1890 | 6N | 35E | WM | 35 | SE SE | 2900 | 0.80 | 0.030 | Roloff Farms Inc. | 151 Bradley St. | Walla Walla | WA 99362 | 92518 |
| 12753 | | IR | 1894 | 6N | 35E | WM | 26 | SE SE | 2601 | 3.00 | 0.113 | Everett Carson | 84370 Weis Rd. | Milton-Freewater | OR 97862 | 92447 |
| 12768 | | IR | 1898 | 6N | 35E | WM | 35 | SW NW | 1400 | 2.41 | 0.090 | Earl Brown and Sons, Inc. | PO Box 249 | Milton-Freewater | OR 97862 | 92440 |
| 12770 | | IR | 1885 | 6N | 35E | WM | 35 | SE NW | 2300 | 4.00 | 0.150 | David A. and Deborah K. Hansen | 84599 Hwy 339 | Milton-Freewater | OR 97862 | 92421 |
| 12771 | | IR | 1894 | 6N | 35E | WM | 35 | NW NE | 1701 | 1.50 | 0.056 | Roloff Farms Inc. | 151 Bradley St. | Walla Walla | WA 99362 | 92518 |
| 12772 | | IR | 1894 | 6N | 35E | WM | 35 | NW NE | 1701 | 0.50 | 0.019 | Roloff Farms Inc. | 151 Bradley St. | Walla Walla | WA 99362 | 92518 |
| 12772 | | IR | 1906 | 6N | 35E | WM | 35 | NW NE | 1701 | 1.50 | 0.056 | Roloff Farms Inc. | 151 Bradley St. | Walla Walla | WA 99362 | 92518 |
| 12774 | | IR | 1885 | 6N | 35E | WM | 35 | SE NW | 2300 | 0.50 | 0.019 | David A. and Deborah K. Hansen | 84599 Hwy 339 | Milton-Freewater | OR 97862 | 92421 |
| 12774 | | IR | 1897 | 6N | 35E | WM | 35 | SE NW | 2300 | 3.50 | 0.131 | David A. and Deborah K. Hansen | 84599 Hwy 339 | Milton-Freewater | OR 97862 | 92421 |
| 12775 | | IR | 1908 | 6N | 35E | WM | 35 | SW NE | 3400 | 1.80 | 0.068 | Donna Jean Roloff, Terry Walker (AGT) | 53558 Yates Lane | Milton-Freewater | OR 97862 | 92436 |

| Certificate | Permit | Use | Priority | Twp | Rng | Mer | Sec | Q-Q | Tax Lot | Acres | Rate | Name | Address | City | State ZIP | New Cert |
|-------------|--------|-----|----------|-----|-----|-----|-----|-------|---------|-------|-------|---|--------------------|------------------|-----------|----------|
| 12778 | | IR | 1891 | 6N | 35E | WM | 36 | SW NW | 1200 | 0.20 | 0.008 | Georgia M. Ashworth Et al, Michael J. and Heidi L. Anderson | 84040 Hwy 11 | Milton-Freewater | OR 97862 | 92458 |
| 12778 | | IR | 1891 | 6N | 35E | WM | 36 | SW NW | 1100 | 0.20 | 0.008 | Georgia M. Ashworth Et al, Michael J. and Heidi L. Anderson | 84040 Hwy 11 | Milton-Freewater | OR 97862 | 92458 |
| 12778 | | IR | 1891 | 6N | 35E | WM | 36 | SW NW | 1000 | 1.50 | 0.056 | Roloff Farms Inc. | 151 Bradley St. | Walla Walla | WA 99362 | 92518 |
| 12778 | | IR | 1891 | 6N | 35E | WM | 36 | SW NW | 1300 | 1.58 | 0.059 | Roloff Farms Inc. | 151 Bradley St. | Walla Walla | WA 99362 | 92518 |
| 12803 | | IR | 1900 | 6N | 35E | WM | 26 | SE NE | 4000 | 4.00 | 0.150 | Vicky G. Weis | 53671 Appleton Rd. | Milton-Freewater | OR 97862 | 92541 |
| 12804 | | IR | 1892 | 6N | 35E | WM | 26 | SE NE | 3600 | 2.50 | 0.094 | Franklin A. and Therese J. Sannar | 53595 Appleton Rd. | Milton-Freewater | OR 97862 | 92452 |
| 12804 | | IR | 1892 | 6N | 35E | WM | 26 | SE NE | 3601 | 1.50 | 0.056 | Kathleen Partin | 53609 Appleton Rd. | Milton-Freewater | OR 97862 | 92477 |
| 12807 | | IR | 1876 | 6N | 35E | WM | 36 | NW NW | 600 | 16.00 | 0.600 | Myrton L. Roloff Estate | 52546 County Rd. | Milton-Freewater | OR 97862 | 92498 |
| 12808 | | IR | 1895 | 6N | 35E | WM | 36 | NW NW | 600 | 15.60 | 0.585 | Myrton L. Roloff Estate | 52546 County Rd. | Milton-Freewater | OR 97862 | 92498 |
| 12815 | | IR | 1900 | 6N | 35E | WM | 26 | SE SE | 2400 | 1.00 | 0.038 | River Rock Vineyard, LLC c/o Dana Dibble | 84504 Weis Rd. | Milton-Freewater | OR 97862 | 92510 |
| 12815 | | IR | 1907 | 6N | 35E | WM | 26 | SE SE | 2400 | 5.00 | 0.188 | River Rock Vineyard, LLC c/o Dana Dibble | 84504 Weis Rd. | Milton-Freewater | OR 97862 | 92510 |
| 12815 | | IR | 1890 | 6N | 35E | WM | 26 | SE SE | 2400 | 6.00 | 0.225 | River Rock Vineyard, LLC c/o Dana Dibble | 84504 Weis Rd. | Milton-Freewater | OR 97862 | 92510 |
| 12836 | | IR | 1886 | 6N | 35E | WM | 35 | SW NW | 1201 | 1.00 | 0.038 | Earl Brown and Sons, Inc. | PO Box 249 | Milton-Freewater | OR 97862 | 92440 |
| 12836 | | IR | 1898 | 6N | 35E | WM | 35 | SW NW | 1201 | 1.00 | 0.038 | Earl Brown and Sons, Inc. | PO Box 249 | Milton-Freewater | OR 97862 | 92440 |
| 12836 | | IR | 1908 | 6N | 35E | WM | 35 | SW NW | 1201 | 7.80 | 0.292 | Earl Brown and Sons, Inc. | PO Box 249 | Milton-Freewater | OR 97862 | 92440 |
| 12841 | | IR | 1889 | 6N | 35E | WM | 35 | NW NE | 1701 | 2.00 | 0.075 | Roloff Farms Inc., Et al; Helen Adams, Sean Roloff | 151 Bradley St. | Walla Walla | WA 98953 | 92519 |
| 12841 | | IR | 1895 | 6N | 35E | WM | 35 | NW NE | 1701 | 2.00 | 0.075 | Roloff Farms Inc., Et al; Helen Adams, Sean Roloff | 151 Bradley St. | Walla Walla | WA 98953 | 92519 |
| 12842 | | IR | 1889 | 6N | 35E | WM | 35 | NW NE | 2200 | 1.50 | 0.056 | Derrick and Melissa Humbert | 84233 Hwy 339 | Milton-Freewater | OR 97862 | 92431 |
| 12842 | | IR | 1889 | 6N | 35E | WM | 35 | NW NE | 1701 | 0.50 | 0.019 | Roloff Farms Inc., Et al; Helen Adams, Sean Roloff | 151 Bradley St. | Walla Walla | WA 98953 | 92519 |
| 12842 | | IR | 1895 | 6N | 35E | WM | 35 | NW NE | 1701 | 2.00 | 0.075 | Roloff Farms Inc., Et al; Helen Adams, Sean Roloff | 151 Bradley St. | Walla Walla | WA 98953 | 92519 |
| 12848 | | IR | 1883 | 6N | 35E | WM | 26 | SE SW | 1900 | 9.00 | 0.338 | Sam Lefore Fruit Farms, Inc. | 54103 Lefore Rd. | Milton-Freewater | OR 97862 | 92528 |
| 12848 | | IR | 1891 | 6N | 35E | WM | 26 | SE SW | 1900 | 3.00 | 0.113 | Sam Lefore Fruit Farms, Inc. | 54103 Lefore Rd. | Milton-Freewater | OR 97862 | 92528 |
| 12848 | | IR | 1899 | 6N | 35E | WM | 26 | SE SW | 1900 | 1.00 | 0.038 | Sam Lefore Fruit Farms, Inc. | 54103 Lefore Rd. | Milton-Freewater | OR 97862 | 92528 |
| 12851 | | IR | 1883 | 6N | 35E | WM | 35 | NE SE | 300 | 4.85 | 0.182 | Harold R. Jones | 2595 Powell St. | Medford | OR 97504 | 92462 |
| 12851 | | IR | 1883 | 6N | 35E | WM | 35 | NE SE | 301 | 1.65 | 0.062 | Robert H. Tinker | 53606 Cobb Rd. | Milton-Freewater | OR 97862 | 92513 |
| 12852 | | IR | 1892 | 6N | 35E | WM | 35 | NE SE | 300 | 1.00 | 0.038 | Harold R. Jones | 2595 Powell St. | Medford | OR 97504 | 92462 |
| 12852 | | IR | 1892 | 6N | 35E | WM | 35 | NE SE | 200 | 1.80 | 0.068 | Wayne and Delores Larson | 53648 Cobb Rd. | Milton-Freewater | OR 97862 | 92544 |
| 12876 | | IR | 1882 | 6N | 35E | WM | 26 | SW SW | 1500 | 9.20 | 0.345 | Ronald A. and Donna A. Lefore | 53004 Appleton Rd. | Milton-Freewater | OR 97862 | 92521 |
| 12876 | | IR | 1882 | 6N | 35E | WM | 26 | SW SW | 1600 | 0.55 | 0.021 | Ronald A. and Donna A. Lefore | 53004 Appleton Rd. | Milton-Freewater | OR 97862 | 92521 |
| 12889 | | IR | 1891 | 6N | 35E | WM | 35 | NE SW | 500 | 8.00 | 0.300 | Vernon R. and Penelope L. Rodighiero | PO Box 226 | Milton-Freewater | OR 97862 | 92540 |
| 12901 | | IR | 1890 | 6N | 35E | WM | 26 | SE NE | 3400 | 1.00 | 0.038 | Joey E. Davis | 315 SE Valley Dr. | College Place | WA 99324 | 92475 |
| 12901 | | IR | 1890 | 6N | 35E | WM | 26 | SE NE | 3500 | 0.20 | 0.008 | Joey E. Davis | 315 SE Valley Dr. | College Place | WA 99324 | 92475 |
| 12902 | | I* | 1890 | 6N | 35E | WM | 26 | SW NE | 3300 | 3.42 | 0.128 | Lance R. and Rebecca A. Albert | 53523 Appleton Rd. | Milton-Freewater | OR 97862 | 92482 |
| 12905 | | IR | 1905 | 6N | 35E | WM | 35 | NW NW | 800 | 2.00 | 0.100 | Donald R. and Marilyn Lefore | 84427 Hwy 339 | Milton-Freewater | OR 97862 | 92435 |
| 13085 | | IR | 1893 | 6N | 35E | WM | 35 | NW NE | 1701 | 2.25 | 0.084 | Roloff Farms Inc. | 151 Bradley St. | Walla Walla | WA 99362 | 92518 |
| 13085 | | IR | 1901 | 6N | 35E | WM | 35 | NW NE | 1701 | 1.25 | 0.047 | Roloff Farms Inc. | 151 Bradley St. | Walla Walla | WA 99362 | 92518 |
| 13085 | | IR | 1903 | 6N | 35E | WM | 35 | NW NE | 1701 | 0.30 | 0.011 | Roloff Farms Inc. | 151 Bradley St. | Walla Walla | WA 99362 | 92518 |
| 13088 | | IR | 1885 | 6N | 35E | WM | 35 | NW SW | 700 | 5.00 | 0.188 | Jim Waliser Orchards Inc. c/o Jennifer Jackson | 52967 Sunquist Rd. | Milton-Freewater | OR 97862 | 92473 |
| 13106 | | IR | 1895 | 6N | 35E | WM | 35 | NW NE | 900 | 0.80 | 0.030 | Gerald H. and Carol Stiller | 84454 Hwy 332 | Milton-Freewater | OR 97862 | 92459 |
| 13109 | | IR | 1900 | 6N | 35E | WM | 26 | SW SW | 1300 | 2.00 | 0.075 | Davis Orchard, Inc. | 53285 Appleton Rd. | Milton-Freewater | OR 97862 | 92424 |
| 13114 | | IR | 1876 | 6N | 35E | WM | 35 | SE NW | 2200 | 5.00 | 0.188 | Jean and Ruth Holady | 84146 Hwy 339 | Milton-Freewater | OR 97862 | 92471 |
| 13114 | | IR | 1892 | 6N | 35E | WM | 35 | SE NW | 2200 | 3.00 | 0.113 | Jean and Ruth Holady | 84146 Hwy 339 | Milton-Freewater | OR 97862 | 92471 |

| Certificate | Permit | Use | Priority | Twp | Rng | Mer | Sec | Q-Q | Tax Lot | Acres | Rate | Name | Address | City | State ZIP | New Cert |
|-------------|--------|-----|----------|-----|-----|-----|-----|-------|---------|-------|-------|---|---------------------|------------------|-----------|----------|
| 13118 | | IR | 1888 | 6N | 35E | WM | 27 | SE SE | 1600 | 0.83 | 0.031 | Herschel and Fern Tash | 53997 Hwy 332 | Milton-Freewater | OR 97862 | 92464 |
| 13126 | | IR | 1898 | 6N | 35E | WM | 35 | SW NW | 1300 | 3.00 | 0.113 | Earl Brown and Sons, Inc. | PO Box 249 | Milton-Freewater | OR 97862 | 92440 |
| 13130 | | IR | 1881 | 6N | 35E | WM | 35 | NW SE | 1000 | 8.90 | 0.334 | Norma Anspach | 84220 Hwy 339 | Milton-Freewater | OR 97862 | 92501 |
| 13135 | | IR | 1889 | 6N | 35E | WM | 35 | SW SE | 1800 | 0.15 | 0.006 | William G. Kelly | 138 Powell Rd. | Milton-Freewater | OR 97862 | 92547 |
| 13135 | | IR | 1889 | 6N | 35E | WM | 35 | SW SE | 1801 | 4.10 | 0.154 | William G. Kelly | 138 Powell Rd. | Milton-Freewater | OR 97862 | 92547 |
| 13137 | | IR | 1891 | 6N | 35E | WM | 26 | SW SE | 2100 | 3.00 | 0.113 | Helens Orchards, LLC | 773 Village Way | Walla Walla | WA 99362 | 92463 |
| 13138 | | IR | 1891 | 6N | 35E | WM | 26 | SW SE | 2100 | 6.00 | 0.225 | Helens Orchards, LLC | 773 Village Way | Walla Walla | WA 99362 | 92463 |
| 13138 | | IR | 1900 | 6N | 35E | WM | 26 | SW SE | 2100 | 9.00 | 0.338 | Helens Orchards, LLC | 773 Village Way | Walla Walla | WA 99362 | 92463 |
| 13139 | | IR | 1893 | 6N | 35E | WM | 35 | NE NE | 700 | 8.40 | 0.315 | Roloff Farms Inc. | 151 Bradley St. | Walla Walla | WA 99362 | 92518 |
| 13139 | | IR | 1904 | 6N | 35E | WM | 35 | NE NE | 700 | 1.00 | 0.038 | Roloff Farms Inc. | 151 Bradley St. | Walla Walla | WA 99362 | 92518 |
| 13143 | | IR | 1900 | 6N | 35E | WM | 26 | SE NE | 3900 | 5.00 | 0.188 | Jeffry T. and Jeanese M. Lefore | 53588 Crockett Rd. | Milton-Freewater | OR 97862 | 92472 |
| 13144/CW45 | | IL | 1887 | 6N | 35E | WM | 35 | NE NW | 2000 | 9.00 | 0.140 | Eileen Leibbrand | 84262 Hwy 339 | Milton-Freewater | OR 97862 | 92443 |
| 13145 | | IL | 1892 | 6N | 35E | WM | 26 | SE NE | 3800 | 3.30 | 0.124 | Darlene Scruggs (Trustee) | 300 Rosewood Pl. | Walla Walla | WA 99362 | 92419 |
| 13147 | | IR | 1890 | 6N | 35E | WM | 35 | NE NE | 400 | 11.92 | 0.447 | Roloff Farms Inc. | 151 Bradley St | Walla Walla | WA 99362 | 92518 |
| 13155 | | IR | 1887 | 6N | 35E | WM | 27 | NE SE | 502 | 5.62 | 0.211 | Alan L and Melody Davis, Et al c/o Davis Orchards | 53285 Appleton Rd. | Milton-Freewater | OR 97862 | 92403 |
| 13155 | | IR | 1887 | 6N | 35E | WM | 27 | NE SE | 501 | 0.33 | 0.012 | F. Eileen Ferguson | PO Box 468 | Milton-Freewater | OR 97862 | 92448 |
| 13158 | | IR | 1901 | 6N | 35E | WM | 35 | NW NE | 800 | 3.50 | 0.131 | Roloff Farms Inc. | 151 Bradley St. | Walla Walla | WA 99362 | 92518 |
| 13158 | | IR | 1903 | 6N | 35E | WM | 35 | NW NE | 800 | 3.56 | 0.134 | Roloff Farms Inc. | 151 Bradley St. | Walla Walla | WA 99362 | 92518 |
| 13158 | | IR | 1905 | 6N | 35E | WM | 35 | NW NE | 800 | 1.84 | 0.069 | Roloff Farms Inc. | 151 Bradley St. | Walla Walla | WA 99362 | 92518 |
| 13163 | | IR | 1903 | 6N | 35E | WM | 35 | NW NW | 701 | 1.20 | 0.045 | Dennis M. and Lisa D. Burks | 84452 Hwy 339 | Milton-Freewater | OR 97862 | 92430 |
| 13163 | | IR | 1893 | 6N | 35E | WM | 35 | NW NW | 600 | 6.00 | 0.225 | Sam Lefore Fruit Farms, Inc. | 54103 Lefore Rd. | Milton-Freewater | OR 97862 | 92528 |
| 13163 | | IR | 1880 | 6N | 35E | WM | 35 | NW NW | 600 | 3.00 | 0.113 | Sam Lefore Fruit Farms, Inc. | 54103 Lefore Rd. | Milton-Freewater | OR 97862 | 92528 |
| 13163 | | IR | 1902 | 6N | 35E | WM | 35 | NW NW | 600 | 8.00 | 0.300 | Sam Lefore Fruit Farms, Inc. | 54103 Lefore Rd. | Milton-Freewater | OR 97862 | 92528 |
| 13163 | | IR | 1903 | 6N | 35E | WM | 35 | NW NW | 600 | 0.80 | 0.030 | Sam Lefore Fruit Farms, Inc. | 54103 Lefore Rd. | Milton-Freewater | OR 97862 | 92528 |
| 13164 | | IR | 1905 | 6N | 35E | WM | 35 | SW NW | 1201 | 0.80 | 0.030 | Earl Brown and Sons, Inc. | PO Box 249 | Milton-Freewater | OR 97862 | 92440 |
| 13164 | | IR | 1905 | 6N | 35E | WM | 35 | SW NW | 1100 | 1.00 | 0.038 | Eric W. Nelson | 53298 Locust Rd. | Milton-Freewater | OR 97862 | 92446 |
| 13164 | | IR | 1905 | 6N | 35E | WM | 35 | SW NW | 1000 | 7.40 | 0.278 | Gary and Patricia Anspach | 53216 Locust Rd. | Milton-Freewater | OR 97862 | 92454 |
| 13165 | | IR | 1898 | 6N | 35E | WM | 35 | SW NE | 2700 | 3.70 | 0.139 | Suzanne A. Morris | 84785 Tum-a-Lum Rd. | Milton-Freewater | OR 97862 | 92534 |
| 13167 | | IR | 1905 | 6N | 35E | WM | 35 | SW NE | 3200 | 1.80 | 0.068 | Ageo R. and Edelmira Flores De Romero | 84127 Hwy 339 | Milton-Freewater | OR 97862 | 92401 |
| 13167 | | IR | 1905 | 6N | 35E | WM | 35 | SW NE | 3101 | 2.00 | 0.075 | Gary and Patricia Anspach | 53216 Locust Rd. | Milton-Freewater | OR 97862 | 92454 |
| 13173 | | IR | 1888 | 6N | 35E | WM | 27 | NE SE | 200 | 3.39 | 0.127 | Todd L. and Natalie E. Davis | 53108 Appleton Rd. | Milton-Freewater | OR 97862 | 92538 |
| 13174 | | IR | 1900 | 6N | 35E | WM | 27 | NE SE | 100 | 4.00 | 0.150 | Alan and Melody Davis Et al | 53285 Appleton Rd. | Milton-Freewater | OR 97862 | 92402 |
| 13191 | | IR | 1872 | 6N | 35E | WM | 27 | SE NE | 703 | 4.68 | 0.176 | Gary and Carol Schnabel | 84634 Winesap | Milton-Freewater | OR 97862 | 92453 |
| 13191 | | IR | 1872 | 6N | 35E | WM | 27 | SE NE | 701 | 0.80 | 0.030 | Nancy Kessler | 53139 Appleton Rd. | Milton-Freewater | OR 97862 | 92499 |
| 13191 | | IR | 1902 | 6N | 35E | WM | 27 | SW NE | 710 | 7.49 | 0.281 | Norman Kessler, Stadelman Fruit, LLC (AGT) | Po Box 445 | Zillah | WA 98953 | 92502 |
| 13191 | | IR | 1902 | 6N | 35E | WM | 27 | SW NE | 710 | 1.00 | 0.038 | Norman Kessler, Stadelman Fruit, LLC (AGT) | Po Box 445 | Zillah | WA 98953 | 92502 |
| 13191 | | IR | 1902 | 6N | 35E | WM | 27 | SW NE | 500 | 21.91 | 0.822 | Stadelman Fruit, LLC | PO Box 445 | Zillah | WA 98953 | 92530 |
| 13191 | | IR | 1872 | 6N | 35E | WM | 27 | SE NE | 709 | 4.52 | 0.170 | Stadelman Fruit, LLC | PO Box 445 | Zillah | WA 98953 | 92530 |
| 13191 | | IR | 1902 | 6N | 35E | WM | 27 | SE NE | 709 | 7.90 | 0.296 | Stadelman Fruit, LLC | PO Box 445 | Zillah | WA 98953 | 92530 |
| 13191 | | IR | 1902 | 6N | 35E | WM | 27 | SW NE | 709 | 7.00 | 0.253 | Stadelman Fruit, LLC | PO Box 445 | Zillah | WA 98953 | 92530 |
| 13191 | | IR | 1902 | 6N | 35E | WM | 27 | SE NW | 601 | 37.40 | 1.403 | Stadelman Fruit, LLC | PO Box 445 | Zillah | WA 98953 | 92530 |
| 13194 | | IL | 1906 | 6N | 35E | WM | 26 | SW SE | 1500 | 6.40 | 0.240 | Don R. and Marilyn Lefore | 84427 Hwy 339 | Milton-Freewater | OR 97862 | 92432 |

| Certificate | Permit | Use | Priority | Twp | Rng | Mer | Sec | Q-Q | Tax Lot | Acres | Rate | Name | Address | City | State ZIP | New Cert |
|-------------|--------|-----|----------|-----|-----|-----|-----|-------|---------|-------|-------|--|--------------------------|------------------|-----------|----------|
| 13203 | | IR | 1878 | 6N | 35E | WM | 35 | NW SE | 1400 | 3.50 | 0.131 | Terry Walker | 53558 Yates Lane | Milton-Freewater | OR 97862 | 92536 |
| 13203 | | IR | 1908 | 6N | 35E | WM | 35 | NW SE | 1400 | 1.10 | 0.041 | Terry Walker | 53558 Yates Lane | Milton-Freewater | OR 97862 | 92536 |
| 13206 | | IR | 1906 | 6N | 35E | WM | 35 | SW NE | 2900 | 4.80 | 0.180 | Ku'ulei Orchards LLC, Attn: Sean or Barbara Roloff | 53566 Chuckhole Lane | Milton-Freewater | OR 97862 | 92480 |
| 13207 | | IR | 1908 | 6N | 35E | WM | 26 | SW NW | 800 | 9.50 | 0.356 | Davis Orchard, Inc. | 53285 Appleton Rd. | Milton-Freewater | OR 97862 | 92424 |
| 13210 | | IR | 1888 | 6N | 35E | WM | 35 | SE SW | 200 | 0.30 | 0.011 | Dan J. and Diana L. Reynolds | 84030 Hwy 339 | Milton-Freewater | OR 97862 | 92416 |
| 13210 | | IR | 1878 | 6N | 35E | WM | 35 | SE NW | 1700 | 2.50 | 0.094 | Ku'ulei Orchards LLC, Attn: Sean or Barbara Roloff | 53566 Chuckhole Lane | Milton-Freewater | OR 97862 | 92480 |
| 13210 | | IR | 1902 | 6N | 35E | WM | 35 | SE NW | 1700 | 2.50 | 0.094 | Ku'ulei Orchards LLC, Attn: Sean or Barbara Roloff | 53566 Chuckhole Lane | Milton-Freewater | OR 97862 | 92480 |
| 13210 | | IR | 1888 | 6N | 35E | WM | 35 | NE SW | 300 | 0.53 | 0.020 | Ku'ulei Orchards LLC, Attn: Sean or Barbara Roloff | 53566 Chuckhole Lane | Milton-Freewater | OR 97862 | 92480 |
| 13210 | | IR | 1889 | 6N | 35E | WM | 35 | NE SW | 300 | 3.50 | 0.131 | Ku'ulei Orchards LLC, Attn: Sean or Barbara Roloff | 53566 Chuckhole Lane | Milton-Freewater | OR 97862 | 92480 |
| 13210 | | IR | 1888 | 6N | 35E | WM | 35 | NE SW | 500 | 0.17 | 0.006 | Vernon R. and Penelope L. Rodighiero | PO Box 226 | Milton-Freewater | OR 97862 | 92540 |
| 13236 | | IL | 1892 | 6N | 35E | WM | 26 | SW NE | 3100 | 3.75 | 0.141 | Donald G. and Marial G. Cootz | 1400 Dallas Military Rd. | Walla Walla | WA 99362 | 92433 |
| 13236 | | IL | 1892 | 6N | 35E | WM | 26 | SE NE | 3500 | 0.30 | 0.011 | Joey E. Davis | 315 SE Valley | College Place | WA 99324 | 92475 |
| 13236 | | IL | 1892 | 6N | 35E | WM | 26 | SE NE | 3700 | 4.80 | 0.180 | Steven R. and Donna A. Barkwell | 53506 Crockett Rd. | Milton-Freewater | OR 97862 | 92532 |
| 13237 | | IR | 1900 | 6N | 35E | WM | 26 | SW NE | 2202 | 0.25 | 0.009 | Bernard and Carolyn Janke | 53402 Crockett Rd. | Milton-Freewater | OR 97862 | 92407 |
| 13237 | | IR | 1892 | 6N | 35E | WM | 26 | SW NE | 2202 | 1.05 | 0.039 | Bernard and Carolyn Janke | 53402 Crockett Rd. | Milton-Freewater | OR 97862 | 92407 |
| 13237 | | IR | 1892 | 6N | 35E | WM | 26 | SW NE | 2204 | 0.51 | 0.019 | Leonard and Donna L Jenner | 53396 W Crockett Rd. | Milton-Freewater | OR 97862 | 92487 |
| 13237 | | IR | 1892 | 6N | 35E | WM | 26 | SW NE | 2204 | 0.17 | 0.006 | Leonard and Donna L Jenner | 53396 W Crockett Rd. | Milton-Freewater | OR 97862 | 92487 |
| 13237 | | IR | 1892 | 6N | 35E | WM | 26 | SW NE | 2204 | 0.03 | 0.001 | Leonard and Donna L Jenner | 53396 W Crockett Rd. | Milton-Freewater | OR 97862 | 92487 |
| 13237 | | IR | 1892 | 6N | 35E | WM | 26 | SW NE | 2201 | 0.70 | 0.026 | Ron and Beth Fowler | 53420 W. Crockett Rd. | Milton-Freewater | OR 97862 | 92520 |
| 13237 | | IR | 1900 | 6N | 35E | WM | 26 | SW NE | 2201 | 0.10 | 0.004 | Ron and Beth Fowler | 53420 W. Crockett Rd. | Milton-Freewater | OR 97862 | 92520 |
| 13249 | | IR | 1890 | 6N | 35E | WM | 35 | NE NE | 100 | 0.70 | 0.026 | George L. and Patricia B. Chappell | 54638 Hwy 332 | Milton-Freewater | OR 97862 | 92457 |
| 13249 | | IR | 1890 | 6N | 35E | WM | 35 | NE NE | 300 | 1.28 | 0.048 | Mary Freeman | PO Box 265 | Fort Mead | SD 57741 | 92493 |
| 13249 | | IR | 1890 | 6N | 35E | WM | 35 | NE NE | 200 | 0.40 | 0.015 | Myran L. and Janyce L. Swanson | 52417 Sunquist Rd. | Milton-Freewater | OR 97862 | 92497 |
| 13250 | | IR | 1892 | 6N | 35E | WM | 26 | SE NE | 3500 | 5.00 | 0.188 | Joey E. Davis | 315 SE Valley | College Place | WA 99324 | 92475 |
| 13252 | | IR | 1879 | 6N | 35E | WM | 35 | NE SW | 400 | 7.00 | 0.263 | Ku'ulei Orchards LLC, Attn: Sean or Barbara Roloff | 53566 Chuckhole Lane | Milton-Freewater | OR 97862 | 92480 |
| 13252 | | IR | 1902 | 6N | 35E | WM | 35 | NE SW | 400 | 1.50 | 0.056 | Ku'ulei Orchards LLC, Attn: Sean or Barbara Roloff | 53566 Chuckhole Lane | Milton-Freewater | OR 97862 | 92480 |
| 13254 | | IR | 1883 | 6N | 35E | WM | 26 | NW SW | 1000 | 2.50 | 0.094 | Lotetta Harrell | 84501 Winesap Rd. | Milton-Freewater | OR 97862 | 92490 |
| 13258 | | IR | 1888 | 6N | 35E | WM | 27 | SE SE | 2000 | 0.83 | 0.031 | Darrell K. and Karen L. Rand | 84340 Winesap Rd. | Milton-Freewater | OR 97862 | 92420 |
| 13260 | | I* | 1894 | 6N | 35E | WM | 26 | SE SE | 2501 | 1.50 | 0.056 | River Rock Vineyard, LLC c/o Dana Dibble | 84504 Weis Rd. | Milton-Freewater | OR 97862 | 92510 |
| 13260 | | I* | 1894 | 6N | 35E | WM | 26 | SE SE | 2500 | 1.50 | 0.056 | Robert E. Parr | 54573 HWY 332 | Milton-Freewater | OR 97862 | 92512 |
| 13261 | | IR | 1893 | 6N | 35E | WM | 35 | NE SE | 401 | 1.80 | 0.068 | Charles and Joann Barnes | 84025 N Main St | Milton-Freewater | OR 97862 | 92413 |
| 13261 | | IR | 1893 | 6N | 35E | WM | 35 | NE SE | 400 | 1.50 | 0.056 | Charles Barnes | 84025 N Main St | Milton-Freewater | OR 97862 | 92413 |
| 13265 | | IR | 1900 | 6N | 35E | WM | 36 | NW SW | 800 | 12.19 | 0.457 | Roloff Farms Inc. | 151 Bradley St | Walla Walla | WA 99362 | 92518 |
| 13266 | | IR | 1904 | 6N | 35E | WM | 36 | NW SW | 800 | 11.00 | 0.413 | Roloff Farms Inc. | 151 Bradley St | Walla Walla | WA 99362 | 92518 |
| 13271 | | IR | 1886 | 6N | 35E | WM | 26 | NE SW | 400 | 4.00 | 0.150 | Dennis and Lisa Burks | 84452 HWY 339 | Milton-Freewater | OR 97862 | 92427 |
| 13271 | | IR | 1908 | 6N | 35E | WM | 26 | NE SW | 400 | 0.50 | 0.019 | Dennis and Lisa Burks | 84452 HWY 339 | Milton-Freewater | OR 97862 | 92427 |
| 13272 | | IR | 1881 | 6N | 35E | WM | 26 | SE SE | 2801 | 1.20 | 0.045 | Glen E. and Linda Sandberg | 84358 Weis Rd. | Milton-Freewater | OR 97862 | 92460 |
| 13272 | | IR | 1896 | 6N | 35E | WM | 26 | SE SE | 2801 | 0.50 | 0.019 | Glen E. and Linda Sandberg | 84358 Weis Rd. | Milton-Freewater | OR 97862 | 92460 |
| 13272 | | IR | 1881 | 6N | 35E | WM | 26 | SE SE | 2703 | 1.80 | 0.068 | Jack N. Lefore Jr. and Carol Lefore | 54595 Hwy 332 | Milton-Freewater | OR 97862 | 92467 |
| 13272 | | IR | 1896 | 6N | 35E | WM | 26 | SE SE | 2703 | 1.05 | 0.039 | Jack N. Lefore Jr. and Carol Lefore | 54595 Hwy 332 | Milton-Freewater | OR 97862 | 92467 |
| 13272 | | IR | 1881 | 6N | 35E | WM | 26 | SE SE | 2800 | 3.20 | 0.120 | Jack N. Lefore Jr. and Carol Lefore | 54595 Hwy 332 | Milton-Freewater | OR 97862 | 92467 |
| 13272 | | IR | 1881 | 6N | 35E | WM | 26 | SE SE | 2800 | 2.80 | 0.105 | Jack N. Lefore Jr. and Carol Lefore | 54595 Hwy 332 | Milton-Freewater | OR 97862 | 92467 |

| Certificate | Permit | Use | Priority | Twp | Rng | Mer | Sec | Q-Q | Tax Lot | Acres | Rate | Name | Address | City | State ZIP | New Cert |
|-----------------|---------|-----|------------|-----|-----|-----|-----|-------|---------|-------|-------|-------------------------------------|------------------------|------------------|------------|----------|
| 13272 | | IR | 1896 | 6N | 35E | WM | 26 | SE SE | 2800 | 1.95 | 0.073 | Jack N. Lefore Jr. and Carol Lefore | 54595 Hwy 332 | Milton-Freewater | OR 97862 | 92467 |
| 13272 | | IR | 1896 | 6N | 35E | WM | 26 | SE SE | 2800 | 1.70 | 0.064 | Jack N. Lefore Jr. and Carol Lefore | 54595 Hwy 332 | Milton-Freewater | OR 97862 | 92467 |
| 13272 | | IR | 1881 | 6N | 35E | WM | 26 | SE SE | 2700 | 1.00 | 0.038 | Ronald B. and Joann Ackerman | 84436 Weis Road | Milton-Freewater | OR 97862 | 92522 |
| 13272 | | IR | 1896 | 6N | 35E | WM | 26 | SE SE | 2700 | 0.80 | 0.030 | Ronald B. and Joann Ackerman | 84436 Weis Road | Milton-Freewater | OR 97862 | 92522 |
| 13286 | | IR | 1888 | 6N | 35E | WM | 27 | SE SE | 1700 | 0.83 | 0.031 | Fernando Casillas | 54009 Hwy 332 | Milton-Freewater | OR 97862 | 92450 |
| 13290 | | IR | 1875 | 6N | 35E | WM | 26 | NE SW | 200 | 3.00 | 0.113 | Donald Lefore | 84427 Hwy 339 | Milton-Freewater | OR 97862 | 92434 |
| 13290 | | IR | 1903 | 6N | 35E | WM | 26 | NE SW | 200 | 0.90 | 0.034 | Donald Lefore | 84427 Hwy 339 | Milton-Freewater | OR 97862 | 92434 |
| 13290 | | IR | 1875 | 6N | 35E | WM | 26 | NE SW | 100 | 0.30 | 0.011 | Richard Wilkenson | 53406 Appleton Rd. | Milton-Freewater | OR 97862 | 92509 |
| 13290 | | IR | 1903 | 6N | 35E | WM | 26 | NE SW | 100 | 0.10 | 0.004 | Richard Wilkenson | 53406 Appleton Rd. | Milton-Freewater | OR 97862 | 92509 |
| 13290 | | IR | 1875 | 6N | 35E | WM | 26 | NE SW | 501 | 1.00 | 0.038 | Richard Wilkenson | 53406 Appleton Rd. | Milton-Freewater | OR 97862 | 92509 |
| 13290 | | IR | 1903 | 6N | 35E | WM | 26 | NE SW | 501 | 0.40 | 0.015 | Richard Wilkenson | 53406 Appleton Rd. | Milton-Freewater | OR 97862 | 92509 |
| 13290 | | IR | 1875 | 6N | 35E | WM | 26 | NE SW | 600 | 11.45 | 0.429 | Suzanne Knifong | 84785 Turn-a-Lum Rd. | Milton-Freewater | OR 97862 | 92535 |
| 13290 | | IR | 1903 | 6N | 35E | WM | 26 | NE SW | 600 | 2.60 | 0.098 | Suzanne Knifong | 84785 Turn-a-Lum Rd. | Milton-Freewater | OR 97862 | 92535 |
| 13291 | | IR | 10/1/1908 | 6N | 35E | WM | 26 | NE SW | 701 | 1.00 | 0.038 | Adam and Avonelle Remboldt | 807 SE Covey St. | College Place | Wa 99324 | 92400 |
| 13291 | | IR | 10/1/1908 | 6N | 35E | WM | 26 | NE SW | 200 | 0.60 | 0.023 | Donald Lefore | 84427 Hwy 339 | Milton-Freewater | OR 97862 | 92434 |
| 13291 | | IR | 10/1/1908 | 6N | 35E | WM | 26 | NE SW | 501 | 0.20 | 0.008 | Richard L. and R. A. Wilkenson | 53406 Appleton Rd. | Milton-Freewater | OR 97862 | 92508 |
| 13291 | | IR | 10/1/1908 | 6N | 35E | WM | 26 | NE SW | 600 | 3.95 | 0.148 | Suzanne Knifong | 84785 Turn-a-Lum Rd. | Milton-Freewater | OR 97862 | 92535 |
| 13301 | | I* | 1891 | 6N | 35E | WM | 26 | SW SW | 1400 | 1.00 | 0.038 | Kathryn Lefore | 54193 Hwy 332 | Milton-Freewater | OR 97862 | 92478 |
| 13302 | | I* | 1900 | 6N | 35E | WM | 26 | SW SW | 1400 | 4.50 | 0.169 | Kathryn Lefore | 54193 Hwy 332 | Milton-Freewater | OR 97862 | 92478 |
| 13305 | | IR | 1888 | 6N | 35E | WM | 27 | SE SE | 1300 | 2.00 | 0.075 | Lefore Fruit Farms, Inc. | 54103 Lefore Rd. | Milton-Freewater | OR 97862 | 92486 |
| 13310 | | IR | 1906 | 6N | 35E | WM | 35 | SW NE | 3000 | 2.00 | 0.075 | Gene Scudder | 53492 Locust Rd. | Milton-Freewater | OR 97862 | 92456 |
| 13310 | | IR | 1908 | 6N | 35E | WM | 35 | SW NE | 3000 | 2.55 | 0.096 | Gene Scudder | 53492 Locust Rd. | Milton-Freewater | OR 97862 | 92456 |
| 13311 | | IR | 1887 | 6N | 35E | WM | 35 | NE NW | 2100 | 6.00 | 0.225 | Joelle Katon | 84220 Hwy 339 | Milton-Freewater | OR 97862 | 92474 |
| 13311 | | IR | 1894 | 6N | 35E | WM | 35 | NE NW | 2100 | 2.80 | 0.105 | Joelle Katon | 84220 Hwy 339 | Milton-Freewater | OR 97862 | 92474 |
| 13318 | | IR | 1886 | 6N | 35E | WM | 34 | NE NW | 700 | 5.40 | 0.203 | Robert Riedell | 84182 Yellowjacket Rd. | Milton-Freewater | OR 97862 | 92515 |
| 13318 | | IR | 1886 | 6N | 35E | WM | 34 | NE NW | 700 | 0.10 | 0.004 | Robert Riedell | 84182 Yellowjacket Rd. | Milton-Freewater | OR 97862 | 92515 |
| 13818 | 5-14450 | IR | 5/23/1940 | 6N | 35E | WM | 25 | SW SW | 1900 | 1.61 | 0.060 | Roloff Farms Inc. | 151 Bradley St. | Walla Walla | WA 99362 | 92660 |
| 13818 | 5-14450 | IR | 5/23/1940 | 6N | 35E | WM | 25 | SW SW | 1902 | 5.02 | 0.188 | Roloff Farms Inc. | 151 Bradley St. | Walla Walla | WA 99362 | 92660 |
| 26533 (T-11096) | G-483 | IS | 10/23/1950 | 6N | 35E | WM | 33 | NE NW | 301 | 8.80 | 0.110 | A and K Estates, LLC | 1812 10th Ave. E | Seattle | WA 98102-4 | 92688 |
| 26696 | G-836 | IR | 4/21/1958 | 6N | 35E | WM | 26 | SW SW | 1300 | 2.40 | 0.029 | Davis Orchard, Inc. | 53285 Appleton Rd. | Milton-Freewater | OR 97862 | 92569 |
| 27003 | G-1095 | IS | 10/20/1958 | 6N | 35E | WM | 33 | NW NE | 600 | 19.20 | 0.150 | Wade D. and Yolanda Knopf | 52340 Pleasant View | Milton-Freewater | OR 97862 | 92683 |
| 27222 | G-1339 | IS | 5/4/1959 | 6N | 35E | WM | 34 | NW NE | 700 | 17.20 | 0.220 | Earl Brown and Sons, Inc. | PO Box 249 | Milton-Freewater | OR 97862 | 92580 |
| 27421 | G-974 | IS | 6/17/1958 | 6N | 35E | WM | 26 | SE SE | 2501 | 1.50 | 0.020 | River Rock Vineyard, LLC | 84504 Weis Rd. | Milton-Freewater | OR 97862 | 92652 |
| 27421 | G-974 | IS | 6/17/1958 | 6N | 35E | WM | 26 | SE SE | 2500 | 1.50 | 0.020 | Robert E. Parr | 54573 Hwy 332 | Milton-Freewater | OR 97862 | 92655 |
| 27423 | G-1104 | IS | 8/1/1958 | 6N | 35E | WM | 33 | NE SW | 200 | 6.05 | 0.078 | First Growth Properties, LLC | 11 Farrington Ln | Randolph | NJ 07869 | 92587 |
| 28607 | G-1282 | IS | 3/5/1959 | 6N | 35E | WM | 34 | SE NE | 1600 | 17.10 | 0.210 | Earl Brown and Sons, Inc. | PO Box 249 | Milton-Freewater | OR 97862 | 92580 |
| 28607 | G-1282 | IS | 3/5/1959 | 6N | 35E | WM | 34 | SE NE | 1700 | 0.80 | 0.010 | Lawrence J. Kezele | 84150 Winesap Rd. | Milton-Freewater | OR 97862 | 92625 |
| 31206 | G-1303 | IS | 4/13/1959 | 6N | 35E | WM | 34 | SE SW | 1300 | 4.10 | 0.050 | Alexander and Tatyana Rodin | 13402 Beverly Park Rd. | Mukilteo | WA 98275 | 92551 |
| 31213 | 27767 | IS | 12/21/1961 | 6N | 35E | WM | 35 | SW NW | 1201 | 14.80 | 0.300 | Earl Brown and Sons, Inc. | PO Box 249 | Milton-Freewater | OR 97862 | 92581 |
| 31669 | | IR | 1908 | 6N | 35E | WM | 34 | NW NE | 1000 | 1.40 | 0.053 | David and Lisa Hinton | 53908 Hwy 332 | Milton-Freewater | OR 97862 | 92422 |
| 31669 | | IR | 1901 | 6N | 35E | WM | 34 | NW NE | 700 | 18.02 | 0.676 | Earl Brown and Sons, Inc. | PO Box 249 | Milton-Freewater | OR 97862 | 92440 |
| 31669 | | IR | 1908 | 6N | 35E | WM | 34 | NW NE | 700 | 7.75 | 0.291 | Earl Brown and Sons, Inc. | PO Box 249 | Milton-Freewater | OR 97862 | 92440 |

| Certificate | Permit | Use | Priority | Twp | Rng | Mer | Sec | Q-Q | Tax Lot | Acres | Rate | Name | Address | City | State ZIP | New Cert |
|-------------|--------|-----|-----------|-----|-----|-----|-----|-------|---------|-------|-------|--|-------------------------|------------------|-----------|----------|
| 31669 | | IR | 1901 | 6N | 35E | WM | 34 | NW NE | 800 | 1.40 | 0.053 | Willard and Beverly Smith | 53946 Hwy 332 | Milton-Freewater | OR 97862 | 92545 |
| 33375 | 28001 | IS | 4/26/1962 | 6N | 35E | WM | 35 | NE SW | 400 | 8.50 | 0.215 | Ku'ulei Orchard, Inc. | 83566 Chuckhole Ln | Milton-Freewater | OR 97862 | 92619 |
| 33678 | | IR | 1871 | 6N | 35E | WM | 35 | SE SE | 5700 | 0.40 | 0.015 | James A. Trump | 50745 Umapina Rd. | Milton-Freewater | OR 97862 | 92469 |
| 33679 | | IR | 1891 | 6N | 35E | WM | 35 | SE SE | 5800 | 0.27 | 0.010 | Rosa Heredia | 1122 N Main St | Milton-Freewater | OR 97862 | 92525 |
| 34089 | 29921 | IS | 8/4/1964 | 6N | 35E | WM | 36 | SW NW | 800 | 9.45 | 0.119 | Roloff Farms Inc. | 151 Bradley St. | Walla Walla | WA 99362 | 92660 |
| 38659 | | IR | 1900 | 6N | 35E | WM | 26 | NW SW | 900 | 0.50 | 0.019 | Stadelman Fruit, LLC | PO Box 157 | Milton-Freewater | OR 97862 | 92531 |
| 38659 | | IR | 1905 | 6N | 35E | WM | 26 | NW SW | 900 | 2.00 | 0.075 | Stadelman Fruit, LLC | PO Box 157 | Milton-Freewater | OR 97862 | 92531 |
| 38659 | | IR | 1908 | 6N | 35E | WM | 26 | NW SW | 900 | 6.00 | 0.225 | Stadelman Fruit, LLC | PO Box 157 | Milton-Freewater | OR 97862 | 92531 |
| 38660 | | IR | 1885 | 6N | 35E | WM | 26 | NE SW | 701 | 4.00 | 0.150 | Adam and Avonelle Remboldt | 807 SE Covey St. | College Place | WA 99324 | 92400 |
| 38660 | | IR | 1908 | 6N | 35E | WM | 26 | NE SW | 701 | 3.50 | 0.131 | Adam and Avonelle Remboldt | 807 SE Covey St. | College Place | WA 99324 | 92400 |
| 38738 | G-4100 | IS | 4/23/1968 | 6N | 35E | WM | 28 | SE SW | 2000 | 18.70 | 0.150 | Jewell K. Phillips-Putz | 52070 Pleasant View | Milton-Freewater | OR 97862 | 92610 |
| 39602/CW45 | | IR | 1885 | 6N | 35E | WM | 35 | NE NW | 400 | 2.76 | 0.043 | Robert Leibbrand | 84262 Hwy 339 | Milton-Freewater | OR 97862 | 92514 |
| 40917 | G-4358 | IS | 10/7/1968 | 6N | 35E | WM | 34 | NE SE | 100 | 18.60 | 0.068 | Judith K. Shelton | 83994 Winesap Rd. | Milton-Freewater | OR 97862 | 92614 |
| 40928 | G-4523 | IS | 2/24/1969 | 6N | 35E | WM | 34 | SE NW | 900 | 9.70 | 0.120 | James A. and Geraldine Reese | 53862 Hwy 332 | Milton-Freewater | OR 97862 | 92594 |
| 40928 | G-4523 | IS | 2/24/1969 | 6N | 35E | WM | 34 | SE NW | 2300 | 2.30 | 0.028 | James A. and Geraldine Reese | 53862 Hwy 332 | Milton-Freewater | OR 97862 | 92594 |
| 40933 | G-4951 | IS | 1/7/1971 | 6N | 35E | WM | 33 | NW SW | 500 | 18.40 | 0.230 | Premiere Partners IV LMTD Partnership c/o Westches | 2004 Fox Drive Suite L | Champaign | IL 61820 | 92649 |
| 41021 | G-4355 | IS | 10/7/1968 | 6N | 35E | WM | 36 | SW NW | 701 | 17.97 | 0.228 | Roloff Farms Inc. | 151 Bradley St. | Walla Walla | WA 99362 | 92661 |
| 41149 | G-4091 | IS | 4/4/1968 | 6N | 35E | WM | 26 | SE SE | 2400 | 12.00 | 0.154 | River Rock Vineyard, LLC c/o Dana Dibble | 84804 Wels Rd. | Milton-Freewater | OR 97862 | 92653 |
| 42047 | G-4880 | IS | 3/31/1970 | 6N | 35E | WM | 27 | NW NW | 300 | 10.00 | 0.108 | Margie J. Vonderahe (Trustee) | PO Box 249 | Milton-Freewater | OR 97862 | 92637 |
| 42047 | G-4880 | IS | 3/31/1970 | 6N | 35E | WM | 27 | SW NW | 300 | 20.00 | 0.216 | Margie J. Vonderahe (Trustee) | PO Box 249 | Milton-Freewater | OR 97862 | 92637 |
| 42047 | G-4880 | IS | 3/31/1970 | 6N | 35E | WM | 27 | SW NW | 301 | 8.40 | 0.091 | Margie J. Vonderahe (Trustee) | PO Box 249 | Milton-Freewater | OR 97862 | 92637 |
| 42047 | G-4880 | IS | 3/31/1970 | 6N | 35E | WM | 27 | NW SW | 700 | 3.60 | 0.039 | Margie J. Vonderahe (Trustee) | PO Box 249 | Milton-Freewater | OR 97862 | 92637 |
| 44114 | | IR | 1872 | 5N | 35E | WM | 2 | NE NE | 300 | 0.38 | 0.014 | Fausto Ramos-Meza | 716 NE 11th Ave | Milton-Freewater | OR 97862 | 92449 |
| 44899 | G-4580 | IS | 5/6/1969 | 6N | 35E | WM | 34 | NW NE | 1101 | 9.40 | 0.118 | James A. and Geraldine Reese | 53862 Hwy 332 | Milton-Freewater | OR 97862 | 92595 |
| 44899 | G-4580 | IS | 5/6/1969 | 6N | 35E | WM | 34 | NE NW | 100 | 9.10 | 0.114 | James A. and Geraldine Reese | 53862 Hwy 332 | Milton-Freewater | OR 97862 | 92595 |
| 44899 | G-4580 | IS | 5/6/1969 | 6N | 35E | WM | 34 | NE NW | 200 | 9.40 | 0.118 | James A. and Geraldine Reese | 53862 Highway 332 | Milton-Freewater | OR 97862 | 92595 |
| 44899 | G-4580 | IS | 5/6/1969 | 6N | 35E | WM | 34 | NE NW | 800 | 9.85 | 0.124 | James A. and Geraldine Reese | 53862 Highway 332 | Milton-Freewater | OR 97862 | 92595 |
| 45002 | | IR | 1895 | 6N | 35E | WM | 26 | NW SE | 900 | 0.10 | 0.004 | Dawnen Knoeffler | 84553 Hwy 339 | Milton-Freewater | OR 97862 | 92425 |
| 45002 | | IR | 1908 | 6N | 35E | WM | 26 | NW SE | 900 | 0.25 | 0.009 | Dawnen Knoeffler | 84553 Hwy 339 | Milton-Freewater | OR 97862 | 92425 |
| 45002 | | IR | 1878 | 6N | 35E | WM | 26 | NW SE | 1000 | 0.20 | 0.008 | Eric Anderson | 84541 Hwy 339 | Milton-Freewater | OR 97862 | 92445 |
| 45002 | | IR | 1895 | 6N | 35E | WM | 26 | NW SE | 1000 | 0.60 | 0.023 | Eric Anderson | 84541 Hwy 339 | Milton-Freewater | OR 97862 | 92445 |
| 45002 | | IR | 1908 | 6N | 35E | WM | 26 | NW SE | 1000 | 0.90 | 0.034 | Eric Anderson | 84541 Hwy 339 | Milton-Freewater | OR 97862 | 92445 |
| 45002 | | IR | 1878 | 6N | 35E | WM | 26 | NW SE | 1200 | 0.55 | 0.021 | Marjorie Baird | 84459 Hwy 339 | Milton-Freewater | OR 97862 | 92492 |
| 45002 | | IR | 1895 | 6N | 35E | WM | 26 | NW SE | 1200 | 1.55 | 0.058 | Marjorie Baird | 84459 Hwy 339 | Milton-Freewater | OR 97862 | 92492 |
| 45002 | | IR | 1908 | 6N | 35E | WM | 26 | NW SE | 1200 | 2.20 | 0.083 | Marjorie Baird | 84459 Hwy 339 | Milton-Freewater | OR 97862 | 92492 |
| 45002 | | IR | 1878 | 6N | 35E | WM | 26 | NW SE | 1100 | 0.10 | 0.004 | Melvin Knoeffler | 84525 Hwy 339 | Milton-Freewater | OR 97862 | 92495 |
| 45330 | S-3365 | IR | 5/7/1917 | 6N | 35E | WM | 34 | SE NE | 1600 | 9.50 | 0.120 | Earl Brown and Sons, Inc. | PO Box 249 | Milton-Freewater | OR 97862 | 92578 |
| 45330 | S-3365 | IR | 5/7/1917 | 6N | 35E | WM | 34 | SW NE | 1400 | 4.86 | 0.062 | L and E Family Partnership | 53395 West Crockett Rd. | Milton-Freewater | OR 97862 | 92621 |
| 46632 | | IR | 1892 | 6N | 35E | WM | 35 | SE NE | 4200 | 2.55 | 0.096 | Roloff Farms Inc. | 53677 Locust Rd. | Milton-Freewater | OR 97862 | 92518 |
| 46828 | 39255 | FP | 6/21/1974 | 6N | 35E | WM | 35 | SW NW | 1201 | 12.64 | 1.496 | Earl Brown and Sons, Inc. | PO Box 249 | Milton-Freewater | OR 97862 | 92579 |
| 46828 | 39255 | FP | 6/21/1974 | 6N | 35E | WM | 34 | SW NE | 1200 | 19.00 | 2.249 | Loraine Brown | PO Box 249 | Milton-Freewater | OR 97862 | 92628 |
| 48082 | 39034 | FP | 4/15/1974 | 6N | 35E | WM | 28 | SE SE | 2400 | 9.40 | 0.573 | Donald L and Debra J Slusarenko | 53522 Hwy 332 | Milton-Freewater | OR 97862 | 92574 |

| Certificate | Permit | Use | Priority | Twp | Rng | Mer | Sec | Q-Q | Tax Lot | Acres | Rate | Name | Address | City | State ZIP | New Cert |
|-------------|--------|-----|------------|-----|-----|-----|-----|-------|---------|-------|-------|---|------------------------------|------------------|-----------|----------|
| 48906 | | IR | 1886 | 6N | 35E | WM | 27 | NE SW | 300 | 9.00 | 0.338 | Marcus Vonderahe | 8454 Trumbull Lane | Milton-Freewater | OR 97862 | 92491 |
| 49219 | | IR | 1886 | 6N | 35E | WM | 34 | SW NE | 1400 | 5.00 | 0.188 | L and E Family Partnership | 53395 West Crockett Rd. | Milton-Freewater | OR 97862 | 92481 |
| 49292 | | IR | 1878 | 6N | 35E | WM | 26 | NW SE | 1300 | 0.55 | 0.021 | Waters Winery | 1825 JB George Rd. | Walla Walla | WA 99362 | 92543 |
| 49292 | | IR | 1895 | 6N | 35E | WM | 26 | NW SE | 1300 | 1.55 | 0.058 | Waters Winery | 1825 JB George Rd. | Walla Walla | WA 99362 | 92543 |
| 49292 | | IR | 1908 | 6N | 35E | WM | 26 | NW SE | 1300 | 2.45 | 0.092 | Waters Winery | 1825 JB George Rd. | Walla Walla | WA 99362 | 92543 |
| 49293 | | IR | 1895 | 6N | 35E | WM | 26 | NW SE | 1400 | 4.00 | 0.150 | Waters Winery | 1825 JB George Rd. | Walla Walla | WA 99362 | 92543 |
| 49293 | | IR | 1908 | 6N | 35E | WM | 26 | NW SE | 1400 | 5.10 | 0.191 | Waters Winery | 1825 JB George Rd. | Walla Walla | WA 99362 | 92543 |
| 49295 | G-6666 | IS | 11/13/1975 | 6N | 35E | WM | 26 | SW SE | 1500 | 6.25 | 0.080 | Don A. and Marilyn Lefore | 84427 Highway 339 | Milton-Freewater | OR 97862 | 92573 |
| 49565 | 43005 | IS | 5/10/1977 | 6N | 35E | WM | 34 | SW NE | 1400 | 9.30 | 0.380 | L and E Partnership | 8150 Winesap Rd. | Milton-Freewater | OR 97862 | 92622 |
| 51608 | U-4 | IS | 3/26/1978 | 6N | 35E | WM | 27 | SW SW | 1100 | 18.00 | 0.230 | Boyd Real Property LLC | 916 University | Walla Walla | WA 99362 | 92555 |
| 52826 | G-9162 | IS | 12/17/1980 | 6N | 35E | WM | 33 | NW SW | 500 | 30.00 | 0.750 | Premiere Partners IV LMTD Partnership c/o Westche | 2004 Fox Drive Ste L. | Champaign | IL 61820 | 92650 |
| 52835 | G-9508 | IS | 8/21/1980 | 6N | 35E | WM | 33 | NW NW | 400 | 4.00 | 0.050 | Mary A. and Archie D. Coates | 52092 Pleasant View | Milton-Freewater | OR 97862 | 92641 |
| 54089 | G-9223 | IS | 2/26/1981 | 6N | 35E | WM | 33 | NW NW | 408 | 4.60 | 0.058 | Upper Col Corp SDA | 52070 Pleasant View | Milton-Freewater | OR 97862 | 92677 |
| 54090 | G-9344 | IS | 9/17/1980 | 6N | 35E | WM | 33 | NE SW | 400 | 8.10 | 0.200 | Robertson Family, LLC | 1076 SE Garrison Village Way | College Place | WA 99324 | 92659 |
| 54091 | G-9140 | IS | 3/17/1980 | 6N | 35E | WM | 33 | NW NW | 404 | 8.70 | 0.105 | Edward E. and Beverly J. Klein | 52054 Pleasant View | Milton-Freewater | OR 97862 | 92583 |
| 54775 | U-4 | IS | 3/26/1978 | 6N | 35E | WM | 27 | SW SW | 1000 | 9.70 | 0.121 | Wayne M. and Charlotte J. Trumbull | 412 Parkview Street | Milton-Freewater | OR 97862 | 92685 |
| 54776 | G-892 | IS | 5/27/1958 | 6N | 35E | WM | 27 | SW SW | 1000 | 9.70 | 0.120 | Wayne M. and Charlotte J. Trumbull | 412 Parkview Street | Milton-Freewater | OR 97862 | 92685 |
| 55016 | G-8043 | IS | 2/24/1978 | 6N | 35E | WM | 27 | SE SE | 2000 | 4.86 | 0.122 | Karen L and Darrel K. Rand | 84340 Winesap Rd. | Milton-Freewater | OR 97862 | 92615 |
| 55016 | G-8043 | IS | 2/24/1978 | 6N | 35E | WM | 27 | SE SE | 2001 | 4.30 | 0.108 | Karen L and Darrel K. Rand | 84340 Winesap Rd. | Milton-Freewater | OR 97862 | 92615 |
| 55020 | G-9306 | IS | 8/21/1980 | 6N | 35E | WM | 33 | NW NW | 403 | 9.00 | 0.110 | A and K Estates, LLC | 1812 10th Ave E. | Seattle | WA 98102 | 92548 |
| 55026 | G-9737 | IS | 1/18/1982 | 6N | 35E | WM | 27 | SE SE | 1500 | 2.00 | 0.050 | Larry E. Harshman | PO Box 14 | Milton-Freewater | OR 97862 | 92623 |
| 55618 | G-7392 | IS | 3/15/1977 | 6N | 35E | WM | 34 | NW NE | 1101 | 7.00 | 0.175 | James A. and Geraldine Reese | 53862 Hwy 332 | Milton-Freewater | OR 97862 | 92596 |
| 55618 | G-7392 | IS | 3/15/1977 | 6N | 35E | WM | 34 | NE NW | 100 | 9.10 | 0.228 | James A. and Geraldine Reese | 53862 Hwy 332 | Milton-Freewater | OR 97862 | 92596 |
| 55618 | G-7392 | IS | 3/15/1977 | 6N | 35E | WM | 34 | NE NW | 200 | 9.16 | 0.229 | James A. and Geraldine Reese | 53862 Hwy 332 | Milton-Freewater | OR 97862 | 92596 |
| 55618 | G-7392 | IS | 3/15/1977 | 6N | 35E | WM | 34 | NE NW | 800 | 9.85 | 0.247 | James A. and Geraldine Reese | 53862 Hwy 332 | Milton-Freewater | OR 97862 | 92596 |
| 55618 | G-7392 | IS | 3/15/1977 | 6N | 35E | WM | 34 | SE NW | 2300 | 2.10 | 0.052 | James A. and Geraldine Reese | 53862 Hwy 332 | Milton-Freewater | OR 97862 | 92596 |
| 55618 | G-7392 | IS | 3/15/1977 | 6N | 35E | WM | 34 | SE NW | 900 | 9.70 | 0.243 | James A. and Geraldine Reese | 53862 Hwy 332 | Milton-Freewater | OR 97862 | 92596 |
| 55619 | G-7495 | IS | 5/11/1977 | 6N | 35E | WM | 26 | NE SW | 400 | 4.50 | 0.060 | Dennis M. and Lisa D. Burks | 84452 HWY 339 | Milton-Freewater | OR 97862 | 92571 |
| 55621 | G-8300 | IS | 6/13/1978 | 6N | 35E | WM | 27 | SE SE | 1700 | 4.30 | 0.105 | Fernando Juan and Susie M. Casillas | 54009 Hwy 332 | Milton-Freewater | OR 97862 | 92586 |
| 56166 | 44746 | IS | 8/2/1979 | 6N | 35E | WM | 34 | NW NE | 1101 | 7.00 | 0.036 | James A. and Geraldine Reese | 53862 Hwy 332 | Milton-Freewater | OR 97862 | 92599 |
| 56166 | 44746 | IS | 8/2/1979 | 6N | 35E | WM | 34 | NE NW | 100 | 9.10 | 0.047 | James A. and Geraldine Reese | 53862 Hwy 332 | Milton-Freewater | OR 97862 | 92599 |
| 56166 | 44746 | IS | 8/2/1979 | 6N | 35E | WM | 34 | NE NW | 200 | 9.16 | 0.048 | James A. and Geraldine Reese | 53862 Hwy 332 | Milton-Freewater | OR 97862 | 92599 |
| 56166 | 44746 | IS | 8/2/1979 | 6N | 35E | WM | 34 | NE NW | 800 | 9.85 | 0.051 | James A. and Geraldine Reese | 53862 Hwy 332 | Milton-Freewater | OR 97862 | 92599 |
| 56166 | 44746 | IS | 8/2/1979 | 6N | 35E | WM | 34 | SE NW | 900 | 9.70 | 0.051 | James A. and Geraldine Reese | 53862 Hwy 332 | Milton-Freewater | OR 97862 | 92599 |
| 56166 | 44746 | IS | 8/2/1979 | 6N | 35E | WM | 34 | SE NW | 2300 | 2.10 | 0.011 | James A. and Geraldine Reese | 53862 Hwy 332 | Milton-Freewater | OR 97862 | 92599 |
| 62256 | 39314 | FP | 7/25/1974 | 6N | 35E | WM | 34 | NW NE | 1101 | 9.40 | 0.323 | James A. and Geraldine Reese | 53862 Hwy 332 | Milton-Freewater | OR 97862 | 92600 |
| 62256 | 39314 | FP | 7/25/1974 | 6N | 35E | WM | 34 | NE NW | 100 | 9.10 | 0.313 | James A. and Geraldine Reese | 53862 Hwy 332 | Milton-Freewater | OR 97862 | 92600 |
| 62256 | 39314 | FP | 7/25/1974 | 6N | 35E | WM | 34 | NE NW | 800 | 9.85 | 0.338 | James A. and Geraldine Reese | 53862 Hwy 332 | Milton-Freewater | OR 97862 | 92600 |
| 62466 | G-8963 | IS | 2/22/1980 | 6N | 35E | WM | 26 | SE NE | 3700 | 4.80 | 0.115 | Steven R. and Donna A Barkwell | 53506 W Crockett Rd. | Milton-Freewater | OR 97862 | 92673 |
| 64623 | 45371 | FP | 11/20/1980 | 6N | 35E | WM | 34 | SW NE | 1300 | 9.00 | 0.240 | Gary D. Peterson | 702 S. Park Street | Walla Walla | WA 99362 | 92590 |
| 64624 | 45372 | FP | 11/20/1980 | 6N | 35E | WM | 28 | SE SE | 2400 | 9.40 | 0.837 | Donald L and Debra J Slusarenko | 53522 Hwy 332 | Milton-Freewater | OR 97862 | 92574 |
| 64624 | 45372 | FP | 11/20/1980 | 6N | 35E | WM | 34 | NW SE | 500 | 8.70 | 0.774 | Earl Brown and Sons, Inc. | PO Box 249 | Milton-Freewater | OR 97862 | 92579 |

| Certificate | Permit | Use | Priority | Twp | Rng | Mer | Sec | Q-Q | Tax Lot | Acres | Rate | Name | Address | City | State ZIP | New Cert |
|-------------|---------|-----|------------|-----|-----|-----|-----|-------|---------|-------|-------|--|------------------------|------------------|-----------|----------|
| 64625 | G-10367 | IS | 3/23/1984 | 6N | 35E | WM | 34 | SW NE | 1300 | 9.00 | 0.110 | Gary D. Peterson | 702 S. Park Street | Walla Walla | WA 99362 | 92591 |
| 65358 | G-10860 | IS | 11/19/1987 | 6N | 35E | WM | 33 | NE SW | 100 | 6.92 | 0.174 | Makrand and Yashodhan Naravane | 11 Farrington Ln | Randolph | NJ 07869 | 92630 |
| 65878 | G-10131 | IS | 2/22/1983 | 6N | 35E | WM | 27 | SW SW | 900 | 9.00 | 0.225 | Wayne M. and Charlotte Trumbull | 412 Parkview | Milton-Freewater | OR 97862 | 92686 |
| 65881 | G-10108 | IS | 6/30/1983 | 6N | 35E | WM | 28 | NE SE | 2603 | 8.60 | 0.105 | Kenneth H. and Tracy A. Arnen | 53332 Hwy 332 | Milton-Freewater | OR 97862 | 92617 |
| 66822 | G-11083 | IS | 3/7/1983 | 6N | 35E | WM | 33 | NE NW | 300 | 18.30 | 0.230 | Jess R. and Judy E. Knopf | 52176 Pleasant View | Milton-Freewater | OR 97862 | 92606 |
| 66823 | G-10084 | IS | 3/14/1983 | 6N | 35E | WM | 32 | SE NE | 800 | 39.10 | 0.436 | David A. and Deborah K. Hansen | 84599 Hwy 339 | Milton-Freewater | OR 97862 | 92567 |
| 68543 | | IR | 1908 | 6N | 35E | WM | 35 | SW NE | 3605 | 4.20 | 0.158 | Robert Sewell | 53535 Cobb Rd. | Milton-Freewater | OR 97862 | 92516 |
| 75842 | | IR | 1892 | 6N | 35E | WM | 26 | SW NE | 2401 | 0.55 | 0.021 | Douglas D. Klein | 53427 Ruby Lane | Milton-Freewater | OR 97862 | 92438 |
| 75842 | | IR | 1898 | 6N | 35E | WM | 26 | SW NE | 2401 | 0.44 | 0.017 | Douglas D. Klein | 53427 Ruby Lane | Milton-Freewater | OR 97862 | 92438 |
| 75842 | | IR | 1903 | 6N | 35E | WM | 26 | SW NE | 2401 | 0.16 | 0.006 | Douglas D. Klein | 53427 Ruby Lane | Milton-Freewater | OR 97862 | 92438 |
| 75842 | | IR | 1903 | 6N | 35E | WM | 26 | SW NE | 2300 | 0.10 | 0.004 | Jack D. and Lori J. Wallace | 84681 Hwy 339 | Milton-Freewater | OR 97862 | 92466 |
| 75842 | | IR | 1892 | 6N | 35E | WM | 26 | SW NE | 2300 | 0.40 | 0.015 | Jack Wallace | 84681 Hwy 339 | Milton-Freewater | OR 97862 | 92468 |
| 75842 | | IR | 1898 | 6N | 35E | WM | 26 | SW NE | 2300 | 0.30 | 0.011 | Jack Wallace | 84681 Hwy 339 | Milton-Freewater | OR 97862 | 92468 |
| 75842 | | IR | 1892 | 6N | 35E | WM | 26 | SW NE | 2400 | 0.34 | 0.013 | Jack Wallace | 84681 Hwy 339 | Milton-Freewater | OR 97862 | 92468 |
| 75842 | | IR | 1898 | 6N | 35E | WM | 26 | SW NE | 2400 | 0.30 | 0.011 | Jack Wallace | 84681 Hwy 339 | Milton-Freewater | OR 97862 | 92468 |
| 75842 | | IR | 1892 | 6N | 35E | WM | 26 | SW NE | 3000 | 1.60 | 0.060 | Nicholas C. and Brenda L. White | 53461 Ruby Lane | Milton-Freewater | OR 97862 | 92500 |
| 75842 | | IR | 1898 | 6N | 35E | WM | 26 | SW NE | 3000 | 1.00 | 0.038 | Nicholas C. and Brenda L. White | 53461 Ruby Lane | Milton-Freewater | OR 97862 | 92500 |
| 75842 | | IR | 1903 | 6N | 35E | WM | 26 | SW NE | 3000 | 0.80 | 0.030 | Nicholas C. and Brenda L. White | 53461 Ruby Lane | Milton-Freewater | OR 97862 | 92500 |
| 75842 | | IR | 1903 | 6N | 35E | WM | 26 | SW NE | 2400 | 0.06 | 0.002 | Regis and Dawn Germain c/o Jack D. Wallace | 84681 Hwy 339 | Milton-Freewater | OR 97862 | 92505 |
| 76031 | | IR | 1908 | 6N | 35E | WM | 26 | NW NE | 1900 | 2.20 | 0.083 | Daniel and Marion Beaver | 84805 Hwy 339 | Milton-Freewater | OR 97862 | 92417 |
| 76031 | | IR | 1885 | 6N | 35E | WM | 26 | NW NE | 1901 | 1.00 | 0.038 | Larry and Cynthia Wright | 53405 W. Crockett Rd. | Milton-Freewater | OR 97862 | 92484 |
| 76031 | | IR | 1908 | 6N | 35E | WM | 26 | NW NE | 1901 | 1.00 | 0.038 | Larry and Cynthia Wright | 53405 W. Crockett Rd. | Milton-Freewater | OR 97862 | 92484 |
| 76031 | | IR | 1908 | 6N | 35E | WM | 26 | NW NE | 2100 | 1.80 | 0.068 | Larry and Cynthia Wright | 53405 W. Crockett Rd. | Milton-Freewater | OR 97862 | 92484 |
| 76327 | | IR | 1871 | 6N | 35E | WM | 35 | SW SE | 1300 | 0.55 | 0.021 | Guadalupe Mata | 1297 N. Main St. | Milton-Freewater | OR 97862 | 92461 |
| 76327 | | IR | 1871 | 6N | 35E | WM | 35 | SW SE | 1200 | 0.25 | 0.009 | Ryan and Sarah Cadman | 1323 N. Main | Milton-Freewater | OR 97862 | 92527 |
| 76327 | | IR | 1871 | 6N | 35E | WM | 35 | SW SE | 1700 | 0.98 | 0.037 | William G. Kelly | 138 Powell Rd. | Milton-Freewater | OR 97862 | 92547 |
| 76330 | S-8193 | IR | 10/5/1927 | 6N | 35E | WM | 29 | SE SE | 2300 | 20.00 | 0.218 | Ed Burlingame | 801 S. Main St. | Milton-Freewater | OR 97862 | 92582 |
| 76330 | S-8193 | IR | 10/5/1927 | 6N | 35E | WM | 34 | NE NW | 700 | 4.00 | 0.044 | Robert C. and Tina L. Riedel | 84182 Yellowjacket Rd. | Milton-Freewater | OR 97862 | 92654 |
| 76330 | S-8193 | IR | 10/5/1927 | 6N | 35E | WM | 34 | NE SW | 100 | 3.80 | 0.410 | Ronald K. and Susan E. Sasser | 83980 Yellowjacket Rd. | Milton-Freewater | OR 97862 | 92664 |
| 76775 | S-1216 | IR | 3/25/1912 | 5N | 35E | WM | 3 | NE NW | 1700 | 1.18 | 0.008 | Marvin H. and Beverly Sams | 53012 County Rd. | Milton-Freewater | OR 97862 | 92640 |
| 76775 | S-1216 | IR | 3/25/1912 | 6N | 35E | WM | 34 | SE SW | 1700 | 7.13 | 0.005 | Marvin H. and Beverly Sams | 53012 County Rd. | Milton-Freewater | OR 97862 | 92640 |
| 77002 | | IR | 1896 | 6N | 35E | WM | 36 | SW SW | 1000 | 0.35 | 0.008 | Vernon R. and Penelope L. Rodighiero | PO Box 226 | Milton-Freewater | OR 97862 | 92540 |
| 77002 | | IR | 1898 | 6N | 35E | WM | 36 | SW SW | 1000 | 0.22 | 0.005 | Vernon R. and Penelope L. Rodighiero | PO Box 226 | Milton-Freewater | OR 97862 | 92540 |
| 77002 | | IR | 1896 | 6N | 35E | WM | 36 | SW SW | 1100 | 1.65 | 0.038 | Vernon R. and Penelope L. Rodighiero | PO Box 226 | Milton-Freewater | OR 97862 | 92540 |
| 77002 | | IR | 1898 | 6N | 35E | WM | 36 | SW SW | 1100 | 1.78 | 0.041 | Vernon R. and Penelope L. Rodighiero | PO Box 226 | Milton-Freewater | OR 97862 | 92540 |
| 77002 | | IR | 1903 | 6N | 35E | WM | 36 | SW SW | 1100 | 3.66 | 0.084 | Vernon R. and Penelope L. Rodighiero | PO Box 226 | Milton-Freewater | OR 97862 | 92540 |
| 77003 | | IR | 1886 | 6N | 35E | WM | 36 | NW SW | 900 | 0.93 | 0.021 | Vernon R. and Penelope L. Rodighiero | PO Box 226 | Milton-Freewater | OR 97862 | 92540 |
| 77003 | | IR | 1886 | 6N | 35E | WM | 36 | NW SW | 900 | 2.60 | 0.060 | Vernon R. and Penelope L. Rodighiero | PO Box 226 | Milton-Freewater | OR 97862 | 92540 |
| 77003 | | IR | 1886 | 6N | 35E | WM | 36 | SW SW | 900 | 1.10 | 0.025 | Vernon R. and Penelope L. Rodighiero | PO Box 226 | Milton-Freewater | OR 97862 | 92540 |
| 77003 | | IR | 1903 | 6N | 35E | WM | 36 | SW SW | 900 | 5.01 | 0.115 | Vernon R. and Penelope L. Rodighiero | PO Box 226 | Milton-Freewater | OR 97862 | 92540 |
| 77004 | | IR | 1896 | 6N | 35E | WM | 36 | SW SW | 1200 | 0.51 | 0.012 | Vernon R. and Penelope L. Rodighiero | PO Box 226 | Milton-Freewater | OR 97862 | 92540 |
| 77004 | | IR | 1898 | 6N | 35E | WM | 36 | SW SW | 1200 | 0.51 | 0.012 | Vernon R. and Penelope L. Rodighiero | PO Box 226 | Milton-Freewater | OR 97862 | 92540 |

| Certificate | Permit | Use | Priority | Twp | Rng | Mer | Sec | Q-Q | Tax Lot | Acres | Rate | Name | Address | City | State | ZIP | New Cert |
|-------------|---------|-----|-----------------------|-----|-----|------|-----|-------|---------|-------|-------|--|------------------------------|------------------|-------|-------|----------|
| 77004 | | IR | 1903 | 6N | 35E | WM | 36 | SW SW | 1200 | 1.18 | 0.027 | Vernon R. and Penelope L. Rodighiero | PO Box 226 | Milton-Freewater | OR | 97862 | 92540 |
| 77004 | | IR | 1903 | 6N | 35E | WM | 36 | SW SW | 1200 | 0.98 | 0.022 | Vernon R. and Penelope L. Rodighiero | PO Box 226 | Milton-Freewater | OR | 97862 | 92540 |
| 77005 | | IR | 1886 | 6N | 35E | WM | 36 | SW SW | 1200 | 1.18 | 0.027 | Vernon R. and Penelope L. Rodighiero | PO Box 226 | Milton-Freewater | OR | 97862 | 92540 |
| 77005 | | IR | 1903 | 6N | 35E | WM | 36 | SW SW | 1200 | 1.41 | 0.033 | Vernon R. and Penelope L. Rodighiero | PO Box 226 | Milton-Freewater | OR | 97862 | 92540 |
| 80967 | | IR | 1878 | 6N | 35E | WM | 35 | NW SE | 1300 | 3.50 | 0.009 | Vernon R. Rodighiero | PO Box 226 | Milton-Freewater | OR | 97862 | 92540 |
| 80967 | | IR | 1908 | 6N | 35E | WM | 35 | NW SE | 1300 | 1.10 | 0.003 | Vernon R. Rodighiero | PO Box 226 | Milton-Freewater | OR | 97862 | 92540 |
| 81961 | G-3882 | IS | 11/1/1967 | 6N | 35E | WM | 29 | SE SE | 2300 | 20.00 | 0.096 | Burlingame Land and Livestock, Inc. | 48610 Staline Rd. | Milton-Freewater | OR | 97862 | 92556 |
| 81961 | G-3882 | IS | 11/1/1967 | 6N | 35E | WM | 32 | NE NE | 100 | 20.00 | 0.096 | Burlingame Land and Livestock, Inc. | 48610 Staline Rd. | Milton-Freewater | OR | 97862 | 92556 |
| 82311 | G-10441 | IS | 3/14/1984 & 4/16/1984 | 6N | 35E | WM | 28 | NE SE | 2601 | 15.00 | 0.187 | Marlin L. and Barbara L. Good | 606 S Elizabeth | Milton-Freewater | OR | 97862 | 92638 |
| 82311 | G-10441 | FP | 3/14/1984 & 4/16/1984 | 6N | 35E | WM | 28 | NE SE | 2601 | 15.00 | 1.241 | Marlin L. and Barbara L. Good | 606 S Elizabeth | Milton-Freewater | OR | 97862 | 92638 |
| 82311 | G-10441 | IS | 3/14/1984 & 4/16/1984 | 6N | 35E | WM | 28 | SE SE | 2601 | 5.00 | 0.062 | Marlin L. and Barbara L. Good | 606 S Elizabeth | Milton-Freewater | OR | 97862 | 92638 |
| 82311 | G-10441 | FP | 3/14/1984 & 4/16/1984 | 6N | 35E | WM | 28 | SE SE | 2601 | 5.00 | 0.414 | Marlin L. and Barbara L. Good | 606 S Elizabeth | Milton-Freewater | OR | 97862 | 92638 |
| 82759 | S-1102 | IR | 2/23/1912 | 6N | 35E | WM | 26 | SW SW | 1800 | 2.21 | 0.030 | Sam Lefore Fruit Farms, Inc. | 54103 Le Fore Rd. | Milton-Freewater | OR | 97862 | 92668 |
| 82760 | | IR | 1905 | 6N | 35E | WM | 26 | SW SW | 1800 | 2.79 | 0.105 | Sam Lefore Fruit Farms, Inc. | 54103 Le Fore Rd. | Milton-Freewater | OR | 97862 | 92528 |
| 83358 | | IR | 1885 | 6N | 35E | WM | 35 | NE NW | 102 | 1.16 | 0.029 | Robert Leibbrand | 84262 Hwy 339 | Milton-Freewater | OR | 97862 | 92514 |
| 83359 | | IR | 1879 | 6N | 35E | WM | 35 | NE NW | 300 | 6.00 | 0.150 | Robert Leibbrand | 84262 Hwy 339 | Milton-Freewater | OR | 97862 | 92514 |
| 83545 | G-10765 | IR | 4/10/1987 | 6N | 35E | WM | 29 | NE SW | | 38.70 | 0.145 | Schichtel's Nursery Oregon, Inc. | 6745 Chestnut Ridge Rd. | Orchard Park | NY | 14127 | 92669 |
| 84159 | E-170 | IR | 5/3/1913 | 6N | 35E | WM | 27 | SW SW | 1100 | 18.00 | 0.225 | Boyd Real Properties, LLC | 916 University St | Walla Walla | WA | 99362 | 92554 |
| 84159 | E-170 | IR | 5/3/1913 | 6N | 35E | WM | 27 | SE SW | 1400 | 19.50 | 0.244 | Cayuse Winery, LLC | PO Box 1602 | Walla Walla | WA | 99362 | 92559 |
| 84159 | E-170 | IR | 5/3/1913 | 6N | 35E | WM | 34 | NW SE | 400 | 10.00 | 0.125 | Daniel H and Amber L Sams | 83767 chuckhole Lane | Milton-Freewater | OR | 97862 | 92564 |
| 84159 | E-170 | IR | 5/3/1913 | 6N | 35E | WM | 32 | SE NE | 800 | 39.10 | 0.489 | David A. and Deborah K. Hansen | 84599 Hwy 339 | Milton-Freewater | OR | 97862 | 92566 |
| 84159 | E-170 | IR | 5/3/1913 | 6N | 35E | WM | 33 | NW NE | 501 | 18.10 | 0.226 | Deep Roots LLC | PO Box 1602 | Walla Walla | WA | 99362 | 92570 |
| 84159 | E-170 | IR | 5/3/1913 | 6N | 35E | WM | 28 | SE SE | 2400 | 9.40 | 0.118 | Donald L. and Debra J. Slusarenko | 53522 Hwy 332 | Milton-Freewater | OR | 97862 | 92575 |
| 84159 | E-170 | IR | 5/3/1913 | 6N | 35E | WM | 32 | NE NE | 100 | 20.00 | 0.250 | Ed Burlingame | 801 S Main St. | Milton-Freewater | OR | 97862 | 92582 |
| 84159 | E-170 | IR | 5/3/1913 | 6N | 35E | WM | 27 | NE SW | 400 | 9.60 | 0.120 | Elizabeth, Michael and Charles Vonderahe | 52915 Sunquist Rd. | Milton-Freewater | OR | 97862 | 92585 |
| 84159 | E-170 | IR | 5/3/1913 | 6N | 35E | WM | 28 | NE SE | 2603 | 8.60 | 0.108 | Kenneth H. and Tracy A. Arntzen | 53332 Hwy 332 | Milton-Freewater | OR | 97862 | 92618 |
| 84159 | E-170 | IR | 5/3/1913 | 6N | 35E | WM | 35 | SE SW | 1800 | 8.10 | 0.101 | Linden and Shauna Knapp | 6217 W Court St | Pasco | WA | 99301 | 92627 |
| 84159 | E-170 | IR | 5/3/1913 | 6N | 35E | WM | 28 | NE SE | 2600 | 16.00 | 0.200 | Marlin L. and Barbara L. Good | 606 S Elizabeth St | Milton-Freewater | OR | 97862 | 92639 |
| 84159 | E-170 | IR | 5/3/1913 | 6N | 35E | WM | 28 | SE SE | 2600 | 3.20 | 0.040 | Marlin L. and Barbara L. Good | 606 S Elizabeth St | Milton-Freewater | OR | 97862 | 92639 |
| 84159 | E-170 | IR | 5/3/1913 | 6N | 35E | WM | 28 | NE SE | 2601 | 15.00 | 0.188 | Marlin L. and Barbara L. Good | 606 S Elizabeth St | Milton-Freewater | OR | 97862 | 92639 |
| 84159 | E-170 | IR | 5/3/1913 | 6N | 35E | WM | 28 | SE SE | 2601 | 5.00 | 0.063 | Marlin L. and Barbara L. Good | 606 S Elizabeth St | Milton-Freewater | OR | 97862 | 92639 |
| 84159 | E-170 | IR | 5/3/1913 | 6N | 35E | WM | 33 | NE SW | 400 | 8.20 | 0.103 | Robertson Family, LLC | 1076 SE Garrison Village Way | College Place | WA | 99324 | 92658 |
| 84159 | E-170 | IR | 5/3/1913 | 6N | 35E | WM | 27 | SW SW | 900 | 9.00 | 0.113 | Wayne M. and Charlotte Trumbull | 412 Parkview St | Milton-Freewater | OR | 97862 | 92687 |
| 84159 | E-170 | IR | 5/3/1913 | 6N | 35E | WM | 27 | SW SW | 1000 | 9.70 | 0.121 | Wayne M. and Charlotte Trumbull | 412 Parkview St | Milton-Freewater | OR | 97862 | 92687 |
| 84855 | G-11030 | IS | 2/14/1990 | 6N | 35E | WM | 28 | SE SW | 2000 | 18.70 | 0.230 | Jewell K. Phillips-Putz | 52070 Pleasant View | Milton-Freewater | OR | 97862 | 92610 |
| 85730 | G-11575 | IS | 1/8/1990&7/16/1992 | 6N | 35E | W.M. | 27 | SW NE | 710 | 8.49 | 0.074 | Norman Kessler | PO Box 445 | Zillahh | WA | 98953 | 92644 |
| 85730 | G-11575 | IS | 1/8/1990&7/16/1992 | 6N | 35E | W.M. | 27 | SW NE | 500 | 21.91 | 0.192 | Stadelman Fruit, LLC | PO Box 445 | Zillahh | WA | 98953 | 92671 |
| 85730 | G-11575 | IS | 1/8/1990&7/16/1992 | 6N | 35E | W.M. | 27 | SE NE | 709 | 12.42 | 0.109 | Stadelman Fruit, LLC | PO Box 445 | Zillahh | WA | 98953 | 92671 |
| 85730 | G-11575 | IS | 1/8/1990&7/16/1992 | 6N | 35E | W.M. | 27 | SW NE | 709 | 7.00 | 0.061 | Stadelman Fruit, LLC | PO Box 445 | Zillahh | WA | 98953 | 92671 |
| 85730 | G-11575 | IS | 1/8/1990&7/16/1992 | 6N | 35E | W.M. | 27 | SE NW | 601 | 37.40 | 0.327 | Stadelman Fruit, LLC | PO Box 445 | Zillahh | WA | 98953 | 92671 |
| 85854 | | IR | 1880 | 6N | 35E | WM | 35 | SW SE | 3100 | 0.32 | 0.012 | Richard K. and Anne M. Behlau | 1208 Lamb St | Milton-Freewater | OR | 97862 | 92507 |
| 85854 | | IR | 1880 | 6N | 35E | WM | 35 | SW SE | 3200 | 0.44 | 0.017 | Ronald R. and Norma J. Kerby | 1200 Lamb St | Milton-Freewater | OR | 97862 | 92524 |

| Certificate | Permit | Use | Priority | Twp | Rng | Mer | Sec | Q-Q | Tax Lot | Acres | Rate | Name | Address | City | State ZIP | New Cert |
|-------------------------------|---------|-----|-----------|-----|-----|-----|-----|-------|---------|-------|-------|---|-------------------------|------------------|------------|----------|
| 85856 | E-241 | IR | 6/24/1915 | 6N | 35E | WM | 34 | NE NW | 800 | 9.85 | 0.123 | James A. and Geraldine Reese | 53862 Hwy 332 | Milton-Freewater | OR 97862 | 92600 |
| 85856 | E-241 | IR | 6/24/1915 | 6N | 35E | WM | 33 | SW NE | 700 | 27.00 | 0.338 | Premier Partners IV Lmted Partnership c/o Westchest | 2004 Fox Dr Ste L | Champaign | IL 61820 | 92647 |
| 85856 | E-241 | IR | 6/24/1915 | 6N | 35E | WM | 33 | SE NE | 801 | 5.50 | 0.069 | Premier Partners IV Lmted Partnership c/o Westchest | 2004 Fox Dr Ste L | Champaign | IL 61820 | 92647 |
| 85856 | E-241 | IR | 6/24/1915 | 6N | 35E | WM | 35 | SE SW | 1900 | 9.29 | 0.116 | Sam Lefore Fruit Farms, Inc. | 54103 Lefore Rd. | Milton-Freewater | OR 97862 | 92667 |
| 85856 | E-241 | IR | 6/24/1915 | 6N | 35E | WM | 35 | SE SW | 2200 | 13.72 | 0.172 | The Vintage Group, LLC | 500 E Broadway Ste 110 | Vancouver | WA 98660 | 92674 |
| 86471 | G-13156 | IR | 5/3/1996 | 6N | 35E | WM | 27 | NE SW | 100 | 3.80 | 0.095 | Gary and Cheryl Ringer | 52920 Appleton Rd. | Milton-Freewater | OR 97862 | 92589 |
| 86471 | G-13156 | TC | 5/3/1996 | 6N | 35E | WM | 27 | NE SW | 100 | 3.80 | 0.025 | Gary and Cheryl Ringer | 52920 Appleton Rd. | Milton-Freewater | OR 97862 | 92589 |
| 86974 | S-1216 | IR | 3/25/1912 | 6N | 35E | WM | 34 | SW SE | 901 | 8.10 | 0.200 | James Gibbons | PO Box 2512 | Eugene | OR 97402 | 92602 |
| 88073 | | IR | 1904 | 6N | 35E | WM | 34 | NW SE | 301 | 1.50 | 0.056 | Earl Brown and Sons, Inc. | PO Box 249 | Milton-Freewater | OR 97862 | 92440 |
| 88073 | | IR | 1890 | 6N | 35E | WM | 34 | NW SE | 301 | 6.00 | 0.225 | Earl Brown and Sons, Inc. | PO Box 249 | Milton-Freewater | OR 97862 | 92440 |
| 88152 | | IR | 1892 | 6N | 35E | WM | 26 | SW NE | 3200 | 2.61 | 0.096 | Earl Heisy | 53486 Ruby Lane | Milton-Freewater | OR 97862 | 92441 |
| 88152 | | IR | 1898 | 6N | 35E | WM | 26 | SW NE | 3200 | 1.96 | 0.072 | Earl Heisy | 53486 Ruby Lane | Milton-Freewater | OR 97862 | 92441 |
| 88152 | | IR | 1903 | 6N | 35E | WM | 26 | SW NE | 3200 | 1.96 | 0.072 | Earl Heisy | 53486 Ruby Lane | Milton-Freewater | OR 97862 | 92441 |
| 88209 | | IR | 1890 | 6N | 35E | WM | 35 | SE SE | 2800 | 4.25 | 0.159 | David S. and Bonnie Shannon (Trustees) | 1026 SE Crestland Dr | College Place | WA 99324 | 92423 |
| 88210 | | IR | 1882 | 6N | 35E | WM | 35 | NW SE | 900 | 1.50 | 0.056 | Roloff Farms Inc. | 151 Bradley St. | Walla Walla | WA 99362 | 92518 |
| 88210 | | IR | 1891 | 6N | 35E | WM | 35 | NW SE | 900 | 5.50 | 0.206 | Roloff Farms Inc. | 151 Bradley St. | Walla Walla | WA 99362 | 92518 |
| 88210 | | IR | 1905 | 6N | 35E | WM | 35 | NW SE | 900 | 0.50 | 0.019 | Roloff Farms Inc. | 151 Bradley St. | Walla Walla | WA 99362 | 92518 |
| 88211 | | IR | 1900 | 6N | 35E | WM | 35 | NW SE | 600 | 1.00 | 0.038 | Clarence and Cindy Mader | 53525 Mader Lane | Milton-Freewater | OR 97862 | 92415 |
| 88211 | | IR | 1895 | 6N | 35E | WM | 35 | NW SE | 700 | 2.65 | 0.099 | Clarence and Cindy Mader | 53525 Mader Lane | Milton-Freewater | OR 97862 | 92415 |
| 88211 | | IR | 1881 | 6N | 35E | WM | 35 | NW SE | 801 | 3.50 | 0.131 | Roloff Farms Inc. | 151 Bradley St. | Walla Walla | WA 99362 | 92518 |
| 88211 | | IR | 1895 | 6N | 35E | WM | 35 | NW SE | 801 | 1.36 | 0.051 | Roloff Farms Inc. | 151 Bradley St. | Walla Walla | WA 99362 | 92518 |
| 88211 | | IR | 1895 | 6N | 35E | WM | 35 | NW SE | 900 | 0.49 | 0.018 | Roloff Farms Inc. | 151 Bradley St. | Walla Walla | WA 99362 | 92518 |
| 88424 | | IR | 1887 | 6N | 35E | WM | 26 | SE NW | 1400 | 10.00 | 0.375 | Alan and Melody Davis | 53285 Appleton Rd. | Milton-Freewater | OR 97862 | 92402 |
| 88425 | | IR | 10/1/1908 | 6N | 35E | WM | 26 | SE NW | 1400 | 8.20 | 0.308 | Alan and Melody Davis | 53285 Appleton Rd. | Milton-Freewater | OR 97862 | 92402 |
| 88425 | | IR | 10/1/1908 | 6N | 35E | WM | 26 | SE NW | 1400 | 1.00 | 0.038 | Alan and Melody Davis | 53285 Appleton Rd. | Milton-Freewater | OR 97862 | 92402 |
| 88426 | | IR | 1908 | 6N | 35E | WM | 26 | NW SW | 800 | 5.00 | 0.188 | Davis Orchard, Inc. | 52385 Appleton Rd. | Milton-Freewater | OR 97862 | 92424 |
| 88427 | | IR | 1890 | 6N | 35E | WM | 26 | NW SW | 800 | 3.39 | 0.127 | Davis Orchard, Inc. | 52385 Appleton Rd. | Milton-Freewater | OR 97862 | 92424 |
| 88427 | | IR | 1900 | 6N | 35E | WM | 26 | NW SW | 800 | 2.00 | 0.075 | Davis Orchard, Inc. | 52385 Appleton Rd. | Milton-Freewater | OR 97862 | 92424 |
| 86961 (90699, T11539, T11995) | S-1216 | IR | 3/25/1912 | 6N | 35E | WM | 33 | NE NW | 301 | 8.87 | 0.112 | A and K Estates, LLC | 1812 10th Ave E. | Seattle | WA 98102 | 92549 |
| 86961 (90699, T11539, T11995) | S-1216 | IR | 3/25/1912 | 6N | 35E | WM | 33 | NW NW | 403 | 9.50 | 0.120 | A and K Estates, LLC | 1812 10th Ave E | Seattle | WA 98102 | 92549 |
| 86961 (90699, T11539, T11995) | S-1216 | IR | 3/25/1912 | 6N | 35E | WM | 34 | SE SW | 1300 | 5.10 | 0.064 | Alessander and Tatyana Rodin | 13402 Beverly Park Rd. | Mukilteo | WA 98275-5 | 92550 |
| 86961 (90699, T11539, T11995) | S-1216 | IR | 3/25/1912 | 6N | 35E | WM | 34 | SE SW | 1500 | 3.10 | 0.039 | Bennie and Loretta F. Mason | 52894 County Rd. | Milton-Freewater | OR 97862 | 92553 |
| 86961 (90699, T11539, T11995) | S-1216 | IR | 3/25/1912 | 6N | 35E | WM | 33 | SW NW | 500 | 13.20 | 0.166 | Capri Walla Walla, LLC | 6867 N Oracle #101 | Tucson | AZ 85704 | 92558 |
| 86961 (90699, T11539, T11995) | S-1216 | IR | 3/25/1912 | 6N | 35E | WM | 27 | SE SW | 1300 | 11.70 | 0.147 | Cayuse Vineyard, LLC | PO Box 1602 | Walla Walla | WA 99362 | 92559 |
| 86961 (90699, T11539, T11995) | S-1216 | IR | 3/25/1912 | 6N | 35E | WM | 34 | NW SW | 900 | 15.70 | 0.198 | Cayuse Vineyards, LLC | PO Box 1602 | Walla Walla | WA 99362 | 92559 |
| 86961 (90699, T11539, T11995) | S-1216 | IR | 3/25/1912 | 6N | 35E | WM | 34 | NW SW | 1001 | 10.40 | 0.131 | Donna J. Rothrock | 52656 County Rd. | Milton-Freewater | OR 97862 | 92576 |
| 86961 (90699, T11539, T11995) | S-1216 | IR | 3/25/1912 | 6N | 35E | WM | 34 | SW SW | 1001 | 0.70 | 0.009 | Donna J. Rothrock | 52656 County Rd. | Milton-Freewater | OR 97862 | 92576 |
| 86961 (90699, T11539, T11995) | S-1216 | IR | 3/25/1912 | 6N | 35E | WM | 33 | NW NW | 404 | 8.70 | 0.110 | Edward E. and Beverly J. Klein | 52054 Pleasant View Rd. | Milton-Freewater | OR 97862 | 92584 |
| 86961 (90699, T11539, T11995) | S-1216 | IR | 3/25/1912 | 6N | 35E | WM | 33 | NE SW | 200 | 6.05 | 0.076 | First Growth Properties, LLC | 11 Farrington Lane | Randolph | NJ 07869 | 92588 |
| 86961 (90699, T11539, T11995) | S-1216 | IR | 3/25/1912 | 6N | 35E | WM | 33 | NE SW | 300 | 9.06 | 0.114 | First Growth Properties, LLC | 11 Farrington Lane | Randolph | NJ 07869 | 92588 |
| 86961 (90699, T11539, T11995) | S-1216 | IR | 3/25/1912 | 6N | 35E | WM | 27 | SE SW | 1200 | 7.77 | 0.098 | Helen Chakos c/o Stadelman Fruit, LLC | PO Box 445 | Zillah | WA 98953 | 92592 |
| 86961 (90699, T11539, T11995) | S-1216 | IR | 3/25/1912 | 6N | 35E | WM | 34 | SE NW | 2300 | 2.30 | 0.029 | James A. and Geraldine Reese | 53862 Hwy 332 | Milton-Freewater | OR 97862 | 92601 |

| Certificate | Permit | Use | Priority | Twp | Rng | Mer | Sec | Q-Q | Tax Lot | Acres | Rate | Name | Address | City | State ZIP | New Cert |
|-------------------------------|---------|-----|-----------|-----|-----|-----|-----|-------|---------|-------|-------|---------------------------------------|-------------------------|------------------|------------|----------|
| 86961 (90699, T11539, T11995) | 5-1216 | IR | 3/25/1912 | 6N | 35E | WM | 34 | NE NW | 200 | 9.16 | 0.115 | James A. and Geraldine Reese | 53862 Hwy 332 | Milton-Freewater | OR 97862 | 92601 |
| 86961 (90699, T11539, T11995) | 5-1216 | IR | 3/25/1912 | 6N | 35E | WM | 34 | NW SE | 902 | 10.00 | 0.126 | James S. and Kimberlee R. Gibbons | PO Box 2512 | Eugene | OR 97402 | 92605 |
| 86961 (90699, T11539, T11995) | 5-1216 | IR | 3/25/1912 | 6N | 35E | WM | 33 | NE NW | 300 | 18.50 | 0.233 | Jess R. and July E. Knopf | 52176 Pleasantview Rd. | Milton-Freewater | OR 97862 | 92608 |
| 86961 (90699, T11539, T11995) | 5-1216 | IR | 3/25/1912 | 6N | 35E | WM | 34 | NW SE | 500 | 9.23 | 0.116 | Ku'ulei Orchards c/o Sean Roloff | 53566 Chuckhole Lane | Milton-Freewater | OR 97862 | 92620 |
| 86961 (90699, T11539, T11995) | 5-1216 | IR | 3/25/1912 | 6N | 35E | WM | 27 | NW SW | 700 | 3.60 | 0.045 | Marcus and Elizabeth Vonderahe | 84544 Trumbull Lane | Milton-Freewater | OR 97862 | 92631 |
| 86961 (90699, T11539, T11995) | 5-1216 | IR | 3/25/1912 | 6N | 35E | WM | 27 | NW SW | 600 | 2.50 | 0.032 | Marcus W. Vonderahe Family Trust | 8454 Trumbull Lane | Milton-Freewater | OR 97862 | 92633 |
| 86961 (90699, T11539, T11995) | 5-1216 | IR | 3/25/1912 | 6N | 35E | WM | 27 | NW SW | 800 | 30.00 | 0.378 | Margaret Thompson | 735 SW 29th St | Pendleton | OR 97801 | 92634 |
| 86961 (90699, T11539, T11995) | 5-1216 | IR | 3/25/1912 | 6N | 35E | WM | 27 | NW NW | 300 | 10.00 | 0.125 | Margie Biaby | 84387 Grant Rd. | Milton-Freewater | OR 97862 | 92635 |
| 86961 (90699, T11539, T11995) | 5-1216 | IR | 3/25/1912 | 6N | 35E | WM | 27 | SW NW | 300 | 20.00 | 0.252 | Margie Biaby | 84387 Grant Rd. | Milton-Freewater | OR 97862 | 92635 |
| 86961 (90699, T11539, T11995) | 5-1216 | IR | 3/25/1912 | 6N | 35E | WM | 27 | SW NW | 301 | 9.50 | 0.120 | Margie J. Vonderahe (Trustee) | PO Box 249 | Milton-Freewater | OR 97862 | 92636 |
| 86961 (90699, T11539, T11995) | 5-1216 | IR | 3/25/1912 | 6N | 35E | WM | 33 | NW NW | 400 | 4.70 | 0.059 | Mary A. and Archie D. Coates | 52092 Pleasantview Rd. | Milton-Freewater | OR 97862 | 92642 |
| 86961 (90699, T11539, T11995) | 5-1216 | IR | 3/25/1912 | 6N | 35E | WM | 34 | NW SW | 800 | 7.50 | 0.095 | Paul L. and Mary A. Zehr | 52747 County Rd. | Milton-Freewater | OR 97862 | 92645 |
| 86961 (90699, T11539, T11995) | 5-1216 | IR | 3/25/1912 | 6N | 35E | WM | 33 | NE SW | 100 | 7.00 | 0.088 | Paul Zehr | 1206 Jacqueline St. | Milton-Freewater | OR 97862 | 92646 |
| 86961 (90699, T11539, T11995) | 5-1216 | IR | 3/25/1912 | 6N | 35E | WM | 33 | SW NE | 801 | 4.00 | 0.050 | Premier Partners IV | 2004 For Dr Ste L | Champaign | IL 61820 | 92648 |
| 86961 (90699, T11539, T11995) | 5-1216 | IR | 3/25/1912 | 6N | 35E | WM | 33 | NW SW | 500 | 38.30 | 0.483 | Premiere Partners IV LMTD Partnership | 2004 Fox Dr Ste L | Champaign | IL 61820 | 92648 |
| 86961 (90699, T11539, T11995) | 5-1216 | IR | 3/25/1912 | 6N | 35E | WM | 34 | SE NW | 2100 | 4.50 | 0.057 | Robert McNamara | 83987 Yellowjacket Rd. | Milton-Freewater | OR 97862 | 92656 |
| 86961 (90699, T11539, T11995) | 5-1216 | IR | 3/25/1912 | 6N | 35E | WM | 33 | NW NW | 402 | 3.60 | 0.045 | Robert R. and Trisha A. Shell | 84025 Edwards Rd. | Milton-Freewater | OR 97862 | 92657 |
| 86961 (90699, T11539, T11995) | 5-1216 | IR | 3/25/1912 | 6N | 35E | WM | 33 | NE SE | 500 | 1.80 | 0.023 | Roloff Farms Inc. | 151 Bradley St | Walla Walla | WA 99362 | 92662 |
| 86961 (90699, T11539, T11995) | 5-1216 | IR | 3/25/1912 | 6N | 35E | WM | 33 | NW SE | 500 | 13.00 | 0.164 | Roloff Farms Inc. | 151 Bradley St | Walla Walla | WA 99362 | 92662 |
| 86961 (90699, T11539, T11995) | 5-1216 | IR | 3/25/1912 | 6N | 35E | WM | 27 | SW NW | 500 | 2.20 | 0.028 | Ronald D. and Deane A. Mc Coy | 53504 Triangle Rd. | Milton-Freewater | OR 97862 | 92663 |
| 86961 (90699, T11539, T11995) | 5-1216 | IR | 3/25/1912 | 6N | 35E | WM | 34 | SE SW | 1400 | 2.85 | 0.036 | Roy C. and Nancy Christian | 8850 Faejean Ave | San Diego | CA 92123 | 92665 |
| 86961 (90699, T11539, T11995) | 5-1216 | IR | 3/25/1912 | 6N | 35E | WM | 33 | NE NW | 200 | 9.50 | 0.120 | Stellar Partners, LLC | 7030 SW Maury Park Rd. | Vashon | WA 98070 | 92672 |
| 86961 (90699, T11539, T11995) | 5-1216 | IR | 3/25/1912 | 6N | 35E | WM | 27 | SW NW | 400 | 6.40 | 0.081 | Thomas A. and Shirley J. Morris | 53512 Triangle Rd. | Milton-Freewater | OR 97862 | 92675 |
| 86961 (90699, T11539, T11995) | 5-1216 | IR | 3/25/1912 | 6N | 35E | WM | 33 | NW NW | 408 | 4.60 | 0.058 | Upper Columbia Corp SDA | 52070 Pleasant View Rd. | Milton-Freewater | OR 97862 | 92678 |
| 86961 (90699, T11539, T11995) | 5-1216 | IR | 3/25/1912 | 6N | 35E | WM | 28 | SE SW | 2000 | 18.70 | 0.236 | Upper Columbia Corp. SDA | 52070 Pleasantview Rd. | Milton-Freewater | OR 97862 | 92678 |
| 86961 (90699, T11539, T11995) | 5-1216 | IR | 3/25/1912 | 6N | 35E | WM | 27 | SW NW | 500 | 0.80 | 0.010 | Vernon L. and Barbara G. Hawks | 52794 Appleton Rd. | Milton-Freewater | OR 97862 | 92680 |
| 86961 (90699, T11539, T11995) | 5-1216 | IR | 3/25/1912 | 6N | 35E | WM | 27 | NW SW | 500 | 1.00 | 0.013 | Vernon L. and Barbara G. Hawks | 52794 Appleton Rd. | Milton-Freewater | OR 97862 | 92680 |
| 86961 (90699, T11539, T11995) | 5-1216 | IR | 3/25/1912 | 6N | 35E | WM | 33 | NW NE | 600 | 19.40 | 0.244 | Wade D. and Yolanda Knopf | 52340 Pleasantview Rd. | Milton-Freewater | OR 97862 | 92684 |
| 86961 (90699, T11539, T11995) | 5-1216 | IR | 3/25/1912 | 6N | 35E | WM | 33 | SW NW | 600 | 24.20 | 0.305 | Wade D. and Yolanda Knopf | 52967 Sunquist Rd. | Milton-Freewater | OR 97862 | 92684 |
| 86964 (90700, T11539, T11995) | 5-26001 | IS | 1/16/1959 | 6N | 35E | WM | 33 | NE NW | 301 | 8.87 | 0.223 | A and K Estates, LLC | 1812 10th Ave E. | Seattle | WA 98102-4 | 92549 |
| 86964 (90700, T11539, T11995) | 5-26001 | IS | 1/16/1959 | 6N | 35E | WM | 33 | NW NW | 403 | 9.50 | 0.238 | A and K Estates, LLC | 1812 10th Ave E | Seattle | WA 98102 | 92549 |
| 86964 (90700, T11539, T11995) | 5-26001 | IS | 1/16/1959 | 6N | 35E | WM | 34 | SE SW | 1300 | 5.10 | 0.128 | Alexsander and Tatyana Rodin | 13402 Beverly Park Rd. | Mukilteo | WA 98275-5 | 92550 |
| 86964 (90700, T11539, T11995) | 5-26001 | IS | 1/16/1959 | 6N | 35E | WM | 34 | SE SW | 1500 | 3.10 | 0.078 | Bennie and Loretta F. Mason | 52894 County Rd. | Milton-Freewater | OR 97862 | 92553 |
| 86964 (90700, T11539, T11995) | 5-26001 | IS | 1/16/1959 | 6N | 35E | WM | 27 | SW SW | 1100 | 18.00 | 0.452 | Boyd Real Property, LLC | 916 University | Walla Walla | WA 99362 | 92554 |
| 86964 (90700, T11539, T11995) | 5-26001 | IS | 1/16/1959 | 6N | 35E | WM | 29 | SE SE | 2300 | 20.00 | 0.502 | Burlingame Land and Livestock, Inc. | 48610 Stateline Rd. | Milton-Freewater | OR 97862 | 92557 |
| 86964 (90700, T11539, T11995) | 5-26001 | IS | 1/16/1959 | 6N | 35E | WM | 32 | NE NE | 1100 | 20.00 | 0.502 | Burlingame Land and Livestock, Inc. | 48610 Stateline Rd. | Milton-Freewater | OR 97862 | 92557 |
| 86964 (90700, T11539, T11995) | 5-26001 | IS | 1/16/1959 | 6N | 35E | WM | 33 | SW NW | 500 | 13.20 | 0.331 | Capri Walla Walla, LLC | 6867 N Oracle 101 | Tucson | AZ 85704 | 92558 |
| 86964 (90700, T11539, T11995) | 5-26001 | IS | 1/16/1959 | 6N | 35E | WM | 27 | SE SW | 1300 | 11.70 | 0.294 | Cayuse Vineyards, LLC | PO Box 1602 | Walla Walla | WA 99362 | 92559 |
| 86964 (90700, T11539, T11995) | 5-26001 | IS | 1/16/1959 | 6N | 35E | WM | 34 | NW SW | 900 | 15.70 | 0.394 | Cayuse Vineyards, LLC | PO Box 1602 | Walla Walla | WA 99362 | 92559 |
| 86964 (90700, T11539, T11995) | 5-26001 | IS | 1/16/1959 | 6N | 35E | WM | 27 | SE SW | 1400 | 19.50 | 0.489 | Cayuse Winery, LLC | PO Box 1602 | Walla Walla | WA 99362 | 92559 |
| 86964 (90700, T11539, T11995) | 5-26001 | IS | 1/16/1959 | 6N | 35E | WM | 34 | NW SE | 400 | 10.00 | 0.251 | Daniel H. and Amber L. Sams | 83767 Chuckhole LN | Milton-Freewater | OR 97862 | 92564 |
| 86964 (90700, T11539, T11995) | 5-26001 | IS | 1/16/1959 | 6N | 35E | WM | 32 | SE NE | 800 | 39.10 | 0.981 | David A. and Deborah K. Hansen | 84599 Hwy 339 | Milton-Freewater | OR 97862 | 92566 |

| Certificate | Permit | Use | Priority | Twp | Rng | Mer | Sec | Q-Q | Tax Lot | Acres | Rate | Name | Address | City | State ZIP | New Cert |
|-------------------------------|---------|-----|-----------|-----|-----|-----|-----|-------|---------|-------|-------|--|------------------------------|-------------------|-------------|----------|
| 86964 (90700, T11539, T11995) | 5-26001 | IS | 1/16/1959 | 6N | 35E | WM | 33 | NW NE | 501 | 18.10 | 0.454 | Deep Roots, LLC | PO Box 1602 | Walla Walla | WA 99362 | 92570 |
| 86964 (90700, T11539, T11995) | 5-26001 | IS | 1/16/1959 | 6N | 35E | WM | 28 | SE SE | 2400 | 9.40 | 0.236 | Donald L. and Debra J. Siusarenko | 53522 Hwy 332 | Milton-Freewater | OR 97862 | 92575 |
| 86964 (90700, T11539, T11995) | 5-26001 | IS | 1/16/1959 | 6N | 35E | WM | 34 | NW SW | 1001 | 10.40 | 0.261 | Donna J. Rothrock | 52656 County Rd. | Milton-Freewater | OR 97862 | 92576 |
| 86964 (90700, T11539, T11995) | 5-26001 | IS | 1/16/1959 | 6N | 35E | WM | 34 | SW SW | 1001 | 0.70 | 0.018 | Donna J. Rothrock | 52656 County Rd. | Milton-Freewater | OR 97862 | 92576 |
| 86964 (90700, T11539, T11995) | 5-26001 | IS | 1/16/1959 | 6N | 35E | WM | 34 | NW SE | 500 | 9.23 | 0.230 | Earl Brown and Sons, Inc. | PO Box 249 | Milton-Freewater | OR 97862 | 92578 |
| 86964 (90700, T11539, T11995) | 5-26001 | IS | 1/16/1959 | 6N | 35E | WM | 33 | NW NW | 404 | 8.70 | 0.218 | Edward E. and Beverly J. Klein | 52054 Pleasant View | Milton-Freewater | OR 97862 | 92584 |
| 86964 (90700, T11539, T11995) | 5-26001 | IS | 1/16/1959 | 6N | 35E | WM | 27 | NE SW | 400 | 9.60 | 0.241 | Elizabeth, Michael and Charles Vonderahe | 52915 Sunquist Rd. | Milton-Freewater | OR 97862 | 92585 |
| 86964 (90700, T11539, T11995) | 5-26001 | IS | 1/16/1959 | 6N | 35E | WM | 33 | NE SW | 100 | 7.00 | 0.176 | First Growth Properties, LLC | 11 Farrington Lane | Randolph | NJ 07869-21 | 92588 |
| 86964 (90700, T11539, T11995) | 5-26001 | IS | 1/16/1959 | 6N | 35E | WM | 33 | NE SW | 200 | 6.05 | 0.152 | First Growth Properties, LLC | 11 Farrington Lane | Randolph | NJ 07869-21 | 92588 |
| 86964 (90700, T11539, T11995) | 5-26001 | IS | 1/16/1959 | 6N | 35E | WM | 33 | NE SW | 300 | 9.06 | 0.227 | First Growth Properties, LLC | 11 Farrington Lane | Randolph | NJ 07869 | 92588 |
| 86964 (90700, T11539, T11995) | 5-26001 | IS | 1/16/1959 | 6N | 35E | WM | 27 | SE SW | 1200 | 7.77 | 0.195 | Helen Chakos | PO Box 445 | Zillahh | WA 99362 | 92592 |
| 86964 (90700, T11539, T11995) | 5-26001 | IS | 1/16/1959 | 6N | 35E | WM | 34 | NE NW | 100 | 9.10 | 0.228 | James A. and Geraldine Reese | 53862 Hwy 332 | Milton-Freewater | OR 97862 | 92601 |
| 86964 (90700, T11539, T11995) | 5-26001 | IS | 1/16/1959 | 6N | 35E | WM | 34 | NE NW | 200 | 9.40 | 0.236 | James A. and Geraldine Reese | 53862 Hwy 332 | Milton-Freewater | OR 97862 | 92601 |
| 86964 (90700, T11539, T11995) | 5-26001 | IS | 1/16/1959 | 6N | 35E | WM | 34 | NE NW | 800 | 9.85 | 0.247 | James A. and Geraldine Reese | 53862 Hwy 332 | Milton-Freewater | OR 97862 | 92601 |
| 86964 (90700, T11539, T11995) | 5-26001 | IS | 1/16/1959 | 6N | 35E | WM | 34 | SE NW | 2300 | 2.30 | 0.058 | James A. and Geraldine Reese | 53862 Hwy 332 | Milton-Freewater | OR 97862 | 92601 |
| 86964 (90700, T11539, T11995) | 5-26001 | IS | 1/16/1959 | 6N | 35E | WM | 33 | SW NW | 600 | 24.20 | 0.607 | James L. Waliser Family, LLC | 84049 Winesap Rd. | Milton-Freewater | OR 97862 | 92604 |
| 86964 (90700, T11539, T11995) | 5-26001 | IS | 1/16/1959 | 6N | 35E | WM | 34 | NW SE | 902 | 10.00 | 0.251 | James S. and Kimberlee R. Gibbons | PO Box 2512 | Eugene | OR 97402 | 92605 |
| 86964 (90700, T11539, T11995) | 5-26001 | IS | 1/16/1959 | 6N | 35E | WM | 33 | NE NW | 300 | 18.50 | 0.464 | Jess R. and Judy E. Knopf | 52176 Pleasant View | Milton-Freewater | OR 97862 | 92608 |
| 86964 (90700, T11539, T11995) | 5-26001 | IS | 1/16/1959 | 6N | 35E | WM | 28 | NE SE | 2603 | 8.60 | 0.216 | Kenneth H. and Tracy A. Arzen | 53332 Hwy 332 | Milton-Freewater | OR 97862 | 92618 |
| 86964 (90700, T11539, T11995) | 5-26001 | IS | 1/16/1959 | 6N | 35E | WM | 35 | SE SW | 1800 | 8.10 | 0.203 | Linden and Shauna Knapp | 6217 W Court | Pasco | WA 99301 | 92627 |
| 86964 (90700, T11539, T11995) | 5-26001 | IS | 1/16/1959 | 6N | 35E | WM | 27 | NW SW | 600 | 2.50 | 0.063 | Marcus W. Vonderahe Family Trust | 8454 Trumbull Lane | Milton-Freewater | OR 97862 | 92633 |
| 86964 (90700, T11539, T11995) | 5-26001 | IS | 1/16/1959 | 6N | 35E | WM | 27 | NW NW | 300 | 10.00 | 0.251 | Margie J. Vonderahe | PO Box 249 | Milton-Freewater | OR 97862 | 92636 |
| 86964 (90700, T11539, T11995) | 5-26001 | IS | 1/16/1959 | 6N | 35E | WM | 27 | SW NW | 300 | 20.00 | 0.502 | Margie J. Vonderahe | PO Box 249 | Milton-Freewater | OR 97862 | 92636 |
| 86964 (90700, T11539, T11995) | 5-26001 | IS | 1/16/1959 | 6N | 35E | WM | 27 | SW NW | 301 | 9.50 | 0.238 | Margie J. Vonderahe (Trustee) | PO Box 249 | Milton-Freewater | OR 97862 | 92636 |
| 86964 (90700, T11539, T11995) | 5-26001 | IS | 1/16/1959 | 6N | 35E | WM | 27 | NW SW | 700 | 3.60 | 0.090 | Margie J. Vonderahe (Trustee) | PO Box 249 | Milton-Freewater | OR 97862 | 92636 |
| 86964 (90700, T11539, T11995) | 5-26001 | IS | 1/16/1959 | 6N | 35E | WM | 28 | NE SE | 2600 | 16.00 | 0.402 | Marlin L. and Barbara L. Good | 606 S. Elizabeth St. | Milton-Freewater | OR 97862 | 92639 |
| 86964 (90700, T11539, T11995) | 5-26001 | IS | 1/16/1959 | 6N | 35E | WM | 28 | SE SE | 2600 | 3.20 | 0.080 | Marlin L. and Barbara L. Good | 606 S Elizabeth St | Milton-Freewater | OR 97862 | 92639 |
| 86964 (90700, T11539, T11995) | 5-26001 | IS | 1/16/1959 | 6N | 35E | WM | 28 | NE SE | 2601 | 15.00 | 0.377 | Marlin L. and Barbara L. Good | 606 S. Elizabeth St. | Milton-Freewater | OR 97862 | 92639 |
| 86964 (90700, T11539, T11995) | 5-26001 | IS | 1/16/1959 | 6N | 35E | WM | 28 | SE SE | 2601 | 5.00 | 0.126 | Marlin L. and Barbara L. Good | 606 S Elizabeth St | Milton-Freewater | OR 97862 | 92639 |
| 86964 (90700, T11539, T11995) | 5-26001 | IS | 1/16/1959 | 6N | 35E | WM | 33 | NW NW | 400 | 4.70 | 0.118 | Mary A. and Archie D. Coates | 52092 Pleasant View | Milton-Freewater, | OR 97862 | 92642 |
| 86964 (90700, T11539, T11995) | 5-26001 | IS | 1/16/1959 | 6N | 35E | WM | 34 | SE SW | 1400 | 2.85 | 0.072 | Nancy Christian | 8850 Faejean Ave | San Diego | CA 92123 | 92643 |
| 86964 (90700, T11539, T11995) | 5-26001 | IS | 1/16/1959 | 6N | 35E | WM | 34 | NW SW | 800 | 7.50 | 0.188 | Paul L. and Mary A. Zehr | 52747 County Rd. | Milton-Freewater | OR 97862 | 92645 |
| 86964 (90700, T11539, T11995) | 5-26001 | IS | 1/16/1959 | 6N | 35E | WM | 33 | SW NE | 700 | 27.00 | 0.678 | Premiere Partners IV LMTD Partnership c/o Westches | 2004 Fox Dr. Suite L | Champaign | IL 61820 | 92648 |
| 86964 (90700, T11539, T11995) | 5-26001 | IS | 1/16/1959 | 6N | 35E | WM | 33 | SE NE | 801 | 5.50 | 0.138 | Premiere Partners IV LMTD Partnership c/o Westches | 2004 Fox Dr. Suite L | Champaign | IL 61820 | 92648 |
| 86964 (90700, T11539, T11995) | 5-26001 | IS | 1/16/1959 | 6N | 35E | WM | 33 | SW NE | 801 | 4.00 | 0.100 | Premiere Partners IV LMTD Partnership c/o Westches | 2004 Fox Dr. Suite L | Champaign | IL 61820 | 92648 |
| 86964 (90700, T11539, T11995) | 5-26001 | IS | 1/16/1959 | 6N | 35E | WM | 33 | NW SW | 500 | 38.30 | 0.961 | Premiere Partners IV LMTD Partnership c/o Westches | 2004 Fox Dr Suite L | Champaign | IL 61820 | 92648 |
| 86964 (90700, T11539, T11995) | 5-26001 | IS | 1/16/1959 | 6N | 35E | WM | 34 | NE NW | 700 | 9.50 | 0.238 | Robert C. and Tina L. Riedel | 84182 Yellowjacket Rd. | Milton-Freewater | OR 97862 | 92654 |
| 86964 (90700, T11539, T11995) | 5-26001 | IS | 1/16/1959 | 6N | 35E | WM | 34 | SE NW | 2100 | 4.50 | 0.113 | Robert McNamara | 83987 Yellowjacket Rd. | Milton-Freewater | OR 97862 | 92656 |
| 86964 (90700, T11539, T11995) | 5-26001 | IS | 1/16/1959 | 6N | 35E | WM | 33 | NW NW | 402 | 3.60 | 0.090 | Robert R. and Trisha A. Shell | 84025 Edwarads Rd. | Milton-Freewater | OR 97862 | 92657 |
| 86964 (90700, T11539, T11995) | 5-26001 | IS | 1/16/1959 | 6N | 35E | WM | 33 | NE SW | 400 | 8.20 | 0.206 | Robertson Family, LLC | 1076 SE Garrison Village Way | College Place | WA 99324 | 92658 |
| 86964 (90700, T11539, T11995) | 5-26001 | IS | 1/16/1959 | 6N | 35E | WM | 33 | NE SE | 500 | 1.80 | 0.045 | Roloff Farms Inc. | 151 Bradley St. | Walla Walla | OR 99362 | 92662 |
| 86964 (90700, T11539, T11995) | 5-26001 | IS | 1/16/1959 | 6N | 35E | WM | 33 | NW SE | 500 | 13.00 | 0.326 | Roloff Farms Inc. | 151 Bradley St. | Walla Walla | OR 99362 | 92662 |

| Certificate | Permit | Use | Priority | Twp | Rng | Mer | Sec | Q-Q | Tax Lot | Acres | Rate | Name | Address | City | State ZIP | New Cert |
|-------------------------------|---------|-----|------------|-----|-----|-----|-----|-------|---------|--------|---------|---|--------------------------|------------------|-----------|----------|
| 86964 (90700, T11539, T11995) | S-26001 | IS | 1/16/1959 | 6N | 35E | WM | 27 | SW NW | 500B | 2.20 | 0.055 | Ronald D. and Deane A. McCoy | 53504 Triangle Rd. | Milton-Freewater | OR 97862 | 92663 |
| 86964 (90700, T11539, T11995) | S-26001 | IS | 1/16/1959 | 6N | 35E | WM | 34 | NE SW | 100 | 3.80 | 0.095 | Ronald K. and Susan E. Sasser | 83980 Yellowjacket Rd. | Milton-Freewater | OR 97862 | 92664 |
| 86964 (90700, T11539, T11995) | S-26001 | IS | 1/16/1959 | 6N | 35E | WM | 27 | NW SW | 800 | 30.00 | 0.753 | Roy L. and Patricia Alchele | 2304 South 3rd | Walla Walla | WA 99362 | 92666 |
| 86964 (90700, T11539, T11995) | S-26001 | IS | 1/16/1959 | 6N | 35E | WM | 35 | SE SW | 1900 | 9.29 | 0.233 | Sam Lefore Fruit Farms, Inc. | 54103 Lefore Rd. | Milton-Freewater | OR 97862 | 92667 |
| 86964 (90700, T11539, T11995) | S-26001 | IS | 1/16/1959 | 6N | 35E | WM | 29 | NW SW | 1900 | 38.70 | 0.971 | Schichtel's Nursery Oregon, Inc. | 66745 Chestnut Ridge Rd. | Orchard Park | NY 14127 | 92670 |
| 86964 (90700, T11539, T11995) | S-26001 | IS | 1/16/1959 | 6N | 35E | WM | 33 | NE NW | 200 | 9.50 | 0.238 | Stellar Partners, LLC | 7030 SW Maury Park Rd. | Vashon | WA 98070 | 92672 |
| 86964 (90700, T11539, T11995) | S-26001 | IS | 1/16/1959 | 6N | 35E | WM | 35 | SE SW | 2200 | 18.00 | 0.452 | The Vintage Group, LLC | 500 E Broadway Suite 110 | Vancouver | WA 98660 | 92674 |
| 86964 (90700, T11539, T11995) | S-26001 | IS | 1/16/1959 | 6N | 35E | WM | 27 | SW NW | 400 | 6.40 | 0.161 | Thomas A. and Shirley J. Morris | 53512 Triangle Rd. | Milton-Freewater | OR 97862 | 92675 |
| 86964 (90700, T11539, T11995) | S-26001 | IS | 1/16/1959 | 6N | 35E | WM | 28 | SE SW | 2000 | 18.70 | 0.469 | Upper Col Corp SDA (TRS) c/o E. Randall and Jewell K. | 52070 Pleasant View | Milton-Freewater | OR 97862 | 92678 |
| 86964 (90700, T11539, T11995) | S-26001 | IS | 1/16/1959 | 6N | 35E | WM | 33 | NW NW | 408 | 4.60 | 0.115 | Upper Columbia Corp SDA | 52070 Pleasant View | Milton-Freewater | OR 97862 | 92678 |
| 86964 (90700, T11539, T11995) | S-26001 | IS | 1/16/1959 | 6N | 35E | WM | 27 | SW NW | 500C | 0.80 | 0.020 | Vernon L. and Barbara G. Hawks | 52794 Appleton Rd. | Milton-Freewater | OR 97862 | 92680 |
| 86964 (90700, T11539, T11995) | S-26001 | IS | 1/16/1959 | 6N | 35E | WM | 27 | NW SW | 500 | 1.00 | 0.025 | Vernon L. and Barbara G. Hawks | 52794 Appleton Rd. | Milton-Freewater | OR 97862 | 92680 |
| 86964 (90700, T11539, T11995) | S-26001 | IS | 1/16/1959 | 6N | 35E | WM | 33 | NW NE | 600 | 19.40 | 0.487 | Wade D. and Yolanda Knopf | 52340 Pleasant View | Milton-Freewater | OR 97862 | 92684 |
| 86964 (90700, T11539, T11995) | S-26001 | IS | 1/16/1959 | 6N | 35E | WM | 27 | SW SW | 900 | 9.00 | 0.226 | Wayne M. and Charlotte Trumbull | 412 Parkview St. | Milton-Freewater | OR 97862 | 92687 |
| 86964 (90700, T11539, T11995) | S-26001 | IS | 1/16/1959 | 6N | 35E | WM | 27 | SW SW | 1000 | 9.70 | 0.243 | Wayne M. and Charlotte Trumbull | 412 Parkview St. | Milton-Freewater | OR 97862 | 92687 |
| 86895 (3545) | E-177 | IR | 6/30/1913 | 6N | 35E | WM | 29 | NW SW | 1900 | 38.70 | 0.484 | Schichtel's Nursery Oregon, Inc. | 6745 Chestnut Ridge Rd. | Orchard Park | NY 14127 | 92670 |
| 86969 (12604) | | IR | 1904 | 6N | 35E | WM | 33 | NE SW | 900 | 4.10 | 0.154 | John and Alicia Zerba | 83772 Prunedale Rd. | Milton-Freewater | OR 97862 | 92476 |
| 86969 (12604) | | IR | 1904 | 6N | 35E | WM | 33 | SE SW | 900 | 4.60 | 0.173 | John and Alicia Zerba | 83772 Prunedale Rd. | Milton-Freewater | OR 97862 | 92476 |
| 87276 (26533) | G-483 | IS | 10/23/1950 | 6N | 35E | WM | 33 | NE NW | 300 | 18.50 | 0.229 | Jess R. and Judy E. Knopf | 52176 Pleasant View | Milton-Freewater | OR 97862 | 92609 |
| 88687 | | IR | 1880 | 6N | 35E | WM | 35 | SE SW | 2200 | 4.28 | 0.161 | The Vintage Group, LLC | 500 E Broadway Suite 110 | Vancouver | OR 97862 | 92537 |
| (T-7236) 12873 | | IR | 1908 | 6N | 35E | WM | 35 | SW NE | 3700 | 2.80 | 0.105 | City of Milton-Freewater | PO Box 6 | Milton-Freewater | OR 97862 | 92414 |
| (T-7642) 88775-88766 | | IR | 1871 | 6N | 35E | WM | 34 | NW SE | 301 | 1.00 | 0.038 | Earl Brown and Sons, Inc. | PO Box 249 | Milton-Freewater | OR 97862 | 92440 |
| (T-7644) 9489 | S-8193 | IR | 10/5/1927 | 6N | 35E | WM | 34 | SW SE | 901 | 1.40 | 0.015 | James Gibbons | PO Box 2512 | Eugene | OR 97402 | 92603 |
| (T-7644) 9489 | S-8193 | IR | 10/5/1927 | 6N | 35E | WM | 27 | NE SW | 200 | 4.30 | 0.047 | Marcus Vonderahe | 8454 Trumbull Lane | Milton-Freewater | OR 97862 | 92632 |
| | | | | | | | | | | Total: | 3923.04 | | | | | |

IR = irrigation; IS = supplemental irrigation; ID = irrigation and domestic; IL = irrigation and livestock; I* = irrigation, domestic and livestock; LV = livestock; FP = Frost Protection; TC = temperature control.

TABLE IV - Remaining

| Cert | Permit | Use | Priority | Twp | Rng | Mer | Sec | Q-Q | Tax Lot | Acres | Rate | Name | Street | City | State Zip | New Cert |
|--------------|---------|-----|----------|-----|------|-----|-----|-------|---------|-------|-------|---|---------------------------|------------------|-----------|----------|
| 896 | S-538 | IR | 12/27/10 | 6N | 35E | WM | 27 | SE SE | 2000 | 2.35 | 0.030 | Darrell K. and Karen L. Rand | 84340 Winesap Rd. | Milton-Freewater | OR 97862 | 92799 |
| 1275 | S-1512 | IR | 3/31/13 | 6N | 35E | WM | 36 | SWNW | 701 | 0.25 | 0.004 | Roloff Farms, Inc. | 151 Bradley St. | Walla Walla | WA 99362 | 92899 |
| 1346 | S-1511 | IR | 3/31/13 | 6N | 35E | WM | 36 | NWNW | 500 | 0.60 | 0.007 | Luisi Truck Lines of Oregon, Inc. | PO Box 153 | Hermiston | OR 97838 | 92866 |
| 2102 | S-3131 | IR | 10/6/16 | 6N | 35E | WM | 27 | NWNW | 300 | 5.50 | 0.070 | Margie Vonderahe; c/o E. E. Brown and Sons, Inc | PO Box 249 | Milton-Freewater | OR 97862 | 92874 |
| 2110 | S-3543 | IR | 9/26/17 | 6N | 35E | WM | 34 | SWNE | 1300 | 1.00 | 0.013 | Gary Peterson | 318 W Main | Walla Walla | WA 99362 | 92822 |
| 2159 | S-3058 | IR | 8/3/16 | 6N | 35E | WM | 26 | SWSE | 1800 | 0.10 | 0.001 | Ingrid R. and Douglas L. Brown (TRS) et al | PO Box 427 | Milton-Freewater | OR 97862 | 92827 |
| 2159 | S-3058 | IR | 8/3/16 | 6N | 35E | WM | 26 | SWSE | 1801 | 0.20 | 0.003 | Traci Lynn Meissner | 84349 Hwy. 339 | Milton-Freewater | OR 97862 | 92915 |
| 2349 | S-3961 | IR | 12/13/18 | 6N | 35E | WM | 26 | NENE | 500 | 0.10 | 0.001 | Robert and Marilyn Ochsner | 53533 Crocket Rd. | Milton-Freewater | OR 97862 | 92892 |
| 2349 | S-3961 | IR | 12/13/18 | 6N | 35E | WM | 26 | NENE | 600 | 2.00 | 0.023 | Robert and Marilyn Ochsner | 53533 Crocket Rd. | Milton-Freewater | OR 97862 | 92892 |
| 2349 | S-3961 | IR | 12/13/18 | 6N | 35E | WM | 26 | NENE | 100 | 3.00 | 0.034 | Sean P. and Rebecca R. Currans | 53671 W. Crocket Rd. | Milton-Freewater | OR 97862 | 92909 |
| 2349 | S-3961 | IR | 12/13/18 | 6N | 35E | WM | 26 | NENE | 400 | 1.00 | 0.012 | Upper Columbia Mission Soc of SDA Church | PO Box 15039 | Spokane | WA 99219 | 92918 |
| 3433 | S-4342 | IR | 12/15/19 | 6N | 35E | WM | 34 | SENW | 900 | 0.30 | 0.004 | James and Geraldine and James Randall Reese | 53862 Hwy. 332 | Milton-Freewater | OR 97862 | 92843 |
| 3451 | S-4633 | IR | 6/1/20 | 6N | 35E | WM | 25 | SWNW | 3000 | 0.20 | 0.003 | Ken and Vicky G. Weis | 53671 Appleton Rd. | Milton-Freewater | OR 97862 | 92856 |
| 86895 (3545) | E-177 | IR | 6/30/13 | 6N | 35E | WM | 29 | NWNW | | 0.90 | 0.011 | Pleasant View irrigation Co. | 323 Evans St.; PO Box 248 | Milton-Freewater | OR 97862 | 92887 |
| 86895 (3545) | E-177 | IR | 6/30/13 | 6N | 35E | WM | 29 | NWSW | 1900 | 1.30 | 0.016 | Schlichtel's Nursery Oregon, Inc. | 6745 Chestnut Ridge Rd. | Orchard Park | NY 14127 | 92908 |
| 3902 | S-4616 | IR | 5/25/20 | 6N | 35E | WM | 25 | NWSW | 1500 | 0.26 | 0.003 | John and Arla J. Ruthven | 84547 Weis Rd. | Milton-Freewater | OR 97862 | 92848 |
| 5451 | S-5800 | IS | 12/29/22 | 6N | 35E | WM | 34 | NWSE | 400 | 11.00 | 0.138 | Daniel H. and Amber L. Sams | 83767 Chuckhole Lane | Milton-Freewater | OR 97862 | 92797 |
| 6082 | S-5961 | IR | 7/21/23 | 6N | 35E | WM | 26 | NENE | 300 | 0.60 | 0.007 | Clayton and Angela Stewart | 53601 Crockett Rd. | Milton-Freewater | OR 97862 | 92794 |
| 7366 | S-7874 | IS | 4/14/27 | 6N | 35E | WM | 26 | SWSE | 2000 | 0.75 | 0.010 | Arla J. Ruthven | 84547 Weis Rd. | Milton-Freewater | OR 97862 | 92781 |
| 87606 (7503) | S-6677 | IS | 9/9/24 | 6N | 35E | WM | 32 | SENE | 800 | 20.00 | 0.250 | David A. and Deborah K. Hansen | 84599 Hwy. 339 | Milton-Freewater | OR 97862 | 92803 |
| 87606 (7503) | S-6677 | IR | 9/9/1924 | 5N | 35 E | WM | 3 | NE NW | | 13.50 | 0.170 | N. W. Mumford | | Milton-Freewater | OR 97862 | 92882 |
| 7510 | S-6849 | IS | 7/23/25 | 6N | 35E | WM | 34 | SENW | 2200 | 2.50 | 0.030 | CF and Beth Zickuhr | 84083 Yellow Jacket Rd. | Milton-Freewater | OR 97862 | 92791 |
| 7510 | S-6849 | IS | 7/23/25 | 6N | 35E | WM | 34 | SENW | 900 | 10.00 | 0.120 | James and Geraldine and James Randall Reese | 53862 Hwy. 339 | Milton-Freewater | OR 97862 | 92841 |
| 7510 | S-6849 | IS | 7/23/25 | 6N | 35E | WM | 34 | SENW | 2300 | 2.50 | 0.030 | James and Geraldine and James Randall Reese | 53863 Hwy. 339 | Milton-Freewater | OR 97862 | 92841 |
| 7964 | S-8177 | IR | 9/23/27 | 6N | 35E | WM | 26 | SENW | 1200 | 0.70 | 0.010 | Allen, Melody and Robert L. Davis | 53285 Appleton Rd. | Milton-Freewater | OR 97862 | 92778 |
| 7964 | S-8177 | IR | 9/23/27 | 6N | 35E | WM | 26 | SENW | 1101 | 9.00 | 0.120 | Davis Orchard, Inc. | 53285 Appleton Rd. | Milton-Freewater | OR 97862 | 92804 |
| 7964 | S-8177 | IR | 9/23/27 | 6N | 35E | WM | 26 | SWNW | 1101 | 1.50 | 0.020 | Davis Orchard, Inc. | 53285 Appleton Rd. | Milton-Freewater | OR 97862 | 92804 |
| 8123 | S-9065 | IR | 5/20/29 | 6N | 35E | WM | 26 | NENW | 303 | 7.00 | 0.090 | Dave and Sharon Lefore | 84760 Hwy. 339 | Milton-Freewater | OR 97862 | 92800 |
| 8123 | S-9065 | IR | 5/20/29 | 6N | 35E | WM | 26 | NENW | 300 | 1.00 | 0.010 | Pearl Crider | 84728 Hwy. 339 | Milton-Freewater | OR 97862 | 92886 |
| 8169 | S-4547 | IR | 4/9/20 | 6N | 35E | WM | 35 | NWNW | 800 | 0.10 | 0.001 | Donald and Marilyn Lefore | 84427 Hwy. 332 | Milton-Freewater | OR 97862 | 92807 |
| 8810 | S-8598 | IR | 8/3/28 | 6N | 35E | WM | 26 | SESE | 2900 | 6.00 | 0.075 | Jack N. and Carol Lefore, Jr. | 24595 Hwy. 332 | Milton-Freewater | OR 97862 | 92831 |
| 8849 | S-9658 | IR | 5/21/30 | 6N | 35E | WM | 34 | NESE | 100 | 1.20 | 0.015 | Judith Shelton | 83994 Winesap Rd. | Milton-Freewater | OR 97862 | 92854 |
| 9493 | S-8286 | IR | 1/23/27 | 6N | 35E | WM | 27 | SESW | 1300 | 0.30 | 0.004 | Cayuse Vineyards, LLC | PO Box 1602 | Walla Walla | WA 99362 | 92790 |
| 9493 | S-8286 | IR | 1/23/27 | 6N | 35E | WM | 27 | SESW | 1300 | 11.70 | 0.146 | Cayuse Vineyards, LLC | PO Box 1602 | Walla Walla | WA 99362 | 92790 |
| 9759 | S-2898 | IR | 3/18/16 | 6N | 35E | WM | 36 | NWSW | 1600 | 1.00 | 0.013 | Adeline Stephens and Cheryl Stephens | 1480 N. Elizabeth St. | Milton-Freewater | OR 97862 | 92777 |
| 9759 | S-2898 | IR | 3/18/16 | 6N | 35E | WM | 36 | NWSW | 1604 | 1.00 | 0.012 | Herman L., Brenda L., Edmond L., and Elizabeth R. Jones | 53986 Lefore Rd. | Milton-Freewater | OR 97862 | 92825 |
| 10632 | S-3793 | IR | 4/3/18 | 6N | 35E | WM | 34 | NWNE | 1101 | 0.60 | 0.008 | James and Geraldine Reese | 53862 Hwy. 332 | Milton-Freewater | OR 97862 | 92842 |
| 11275 | S-11472 | IR | 10/22/34 | 6N | 35E | WM | 34 | SWNE | 1300 | 9.80 | 0.250 | Gary Peterson | 318 W. Main St. | Walla Walla | WA 99362 | 92823 |
| 11911 | S-11813 | ID | 7/20/35 | 6N | 35E | WM | 27 | SWNW | 500B | 2.40 | 0.028 | Kerry L. Tidwell | 85364 Tum-A-Lum Rd. | Milton-Freewater | OR 97862 | 92859 |
| 11911 | S-11813 | ID | 7/20/35 | 6N | 35E | WM | 27 | NWSW | 600C | 0.75 | 0.008 | Michael, Elizabeth, Charles and Marcus W. Vonderahe | 84544 Trumbull Lane | Milton-Freewater | OR 97862 | 92880 |
| 11911 | S-11813 | ID | 7/20/35 | 6N | 35E | WM | 27 | NWSW | 500C | 0.50 | 0.006 | Vernon L. and Barbara G. Hawks | 84494 Hwy. 339 | Milton-Freewater | OR 97862 | 92920 |

| Cert | Permit | Use | Priority | Twp | Rng | Mer | Sec | Q-Q | Tax Lot | Acres | Rate | Name | Street | City | State Zip | New Cert |
|-------|---------|-----|-----------|-----|-----|-----|-----|------|---------|-------|-------|--|------------------------|------------------|-----------|----------|
| 11911 | S-11813 | ID | 7/20/35 | 6N | 35E | WM | 27 | SWNW | 500C | 1.10 | 0.013 | Vernon L. and Barbara G. Hawks | 84494 Hwy. 339 | Milton-Freewater | OR 97862 | 92920 |
| 12257 | S-12124 | IR | 4/11/36 | 6N | 35E | WM | 27 | NWNW | 300 | 2.00 | 0.067 | Margie J. Vonderahe (TRS) | PO Box 249 | Milton-Freewater | OR 97862 | 92871 |
| 12257 | S-12124 | IR | 4/11/36 | 6N | 35E | WM | 27 | NWNW | 300 | 6.00 | 0.203 | Margie J. Vonderahe (TRS) | PO Box 249 | Milton-Freewater | OR 97862 | 92871 |
| 12457 | S-13144 | IR | 6/14/38 | 6N | 35E | WM | 34 | NENW | 100 | 0.90 | 0.034 | James A. and Geraldine Reese | 53862 Hwy. 332 | Milton-Freewater | OR 97862 | 92832 |
| 12533 | decree | ID | 1885 | 6N | 35E | WM | 35 | SENE | 4500 | 2.30 | 0.086 | Russell C. and Ellen M. Green | 53681 Cobb Rd. | Milton-Freewater | OR 97862 | 92763 |
| 12533 | decree | ID | 1890 | 6N | 35E | WM | 35 | SENE | 4500 | 1.20 | 0.045 | Russell C. and Ellen M. Green | 53681 Cobb Rd. | Milton-Freewater | OR 97862 | 92763 |
| 12542 | decree | IR | 1888 | 6N | 35E | WM | 26 | SWNW | 1000 | 0.44 | 0.016 | Alan and Melody Davis | 53285 Appleton Rd. | Milton-Freewater | OR 97862 | 92690 |
| 12542 | decree | IR | 1888 | 6N | 35E | WM | 26 | SWNW | 1001 | 0.37 | 0.014 | Robert L. and Marilyn L. Christian | PO Box 232 | Milton-Freewater | OR 97862 | 92756 |
| 12545 | decree | IR | 1908 | 6N | 35E | WM | 26 | NWSE | 301 | 0.10 | 0.004 | Deborah Jordan | 53506 Appleton Rd | Milton-Freewater | OR 97862 | 92709 |
| 12545 | decree | IR | 1908 | 6N | 35E | WM | 26 | NWSE | 302 | 0.40 | 0.015 | Melvin L. and Judith E. Knoefler | 84525 Hwy. 339 | Milton-Freewater | OR 97862 | 92743 |
| 12545 | decree | IR | 1895 | 6N | 35E | WM | 26 | NWSE | 300 | 2.10 | 0.079 | Melvin L., Judith E., Matthew S. and Dawnen L. Knoefler | 84525 Hwy. 339 | Milton-Freewater | OR 97862 | 92745 |
| 12545 | decree | IR | 1908 | 6N | 35E | WM | 26 | NWSE | 300 | 0.80 | 0.030 | Melvin L., Judith E., Matthew S. and Dawnen L. Knoefler | 84525 Hwy. 339 | Milton-Freewater | OR 97862 | 92745 |
| 12546 | decree | IR | 1890 | 6N | 35E | WM | 26 | SWNE | 2700 | 0.25 | 0.009 | Lara-Medina Moises | 53465 Appleton Rd. | Milton-Freewater | OR 97862 | 92736 |
| 12546 | decree | IR | 1905 | 6N | 35E | WM | 26 | SWNE | 2700 | 0.28 | 0.010 | Lara-Medina Moises | 53465 Appleton Rd. | Milton-Freewater | OR 97862 | 92736 |
| 12564 | decree | IR | 1908 | 6N | 35E | WM | 26 | SWNW | 1100 | 1.60 | 0.060 | Alan L. Davis | 84600 Hwy. 339 | Milton-Freewater | OR 97862 | 92692 |
| 12603 | decree | ID | 1885 | 6N | 35E | WM | 35 | SWSE | 400 | 0.15 | 0.006 | Carey A. and Erik T. Knifong | 249 Powell Rd. | Milton-Freewater | OR 97862 | 92696 |
| 12603 | decree | ID | 1885 | 6N | 35E | WM | 35 | SWSE | 500 | 0.15 | 0.006 | Gary and Shelly Torrey | 281 Powell Rd. | Milton-Freewater | OR 97862 | 92723 |
| 12603 | decree | ID | 1885 | 6N | 35E | WM | 35 | SWSE | 700 | 0.20 | 0.007 | William A. and Giannakopoulos E. Galbreath | 19915 SW Cipole Rd. | Sherwood | OR 97140 | 92774 |
| 12605 | decree | IR | 1908 | 6N | 35E | WM | 26 | NWSE | 303 | 0.30 | 0.011 | Forunato and Maria Tiscareno | 53536 Appleton Rd. | Milton-Freewater | OR 97862 | 92720 |
| 12605 | decree | IR | 1895 | 6N | 35E | WM | 26 | NWSE | 300 | 1.77 | 0.066 | Melvin L. Knoefler, et al | 53752 Appleton Rd. # 2 | Milton-Freewater | OR 97862 | 92744 |
| 12605 | decree | IR | 1908 | 6N | 35E | WM | 26 | NWSE | 300 | 0.90 | 0.034 | Melvin L. Knoefler, et al | 53752 Appleton Rd. # 2 | Milton-Freewater | OR 97862 | 92744 |
| 12621 | decree | IR | 1908 | 6N | 35E | WM | 26 | NWSE | 600 | 0.25 | 0.009 | Carl Daniel and Sherri Lanelle Jones | 53462 Appleton Rd. | Milton-Freewater | OR 97862 | 92697 |
| 12672 | decree | IR | 10/1/1908 | 6N | 35E | WM | 26 | SENW | 1200 | 0.40 | 0.015 | Alan, Melody and Robert L. Davis | 53285 Appleton Rd. | Milton-Freewater | OR 97862 | 92691 |
| 12672 | decree | IR | 10/1/1908 | 6N | 35E | WM | 26 | SENW | 1101 | 1.00 | 0.038 | Davis Orchards, Inc. | 53285 Appleton Rd. | Milton-Freewater | OR 97862 | 92706 |
| 12672 | decree | IR | 10/1/1908 | 6N | 35E | WM | 26 | SWNW | 1101 | 0.60 | 0.022 | Davis Orchards, Inc. | 53285 Appleton Rd. | Milton-Freewater | OR 97862 | 92706 |
| 12676 | decree | IR | 1893 | 6N | 35E | WM | 34 | NENE | 500 | 0.10 | 0.004 | Carrie, Evelyn and Virginia Feigner | 84172 Winesap Rd. | Milton-Freewater | OR 97862 | 92698 |
| 12677 | decree | IL | 1893 | 6N | 35E | WM | 34 | NENE | 600 | 0.20 | 0.008 | Ronald E. and Gretchen Brown | 84156 Winesap Rd. | Milton-Freewater | OR 97862 | 92761 |
| 12679 | decree | IR | 1908 | 6N | 35E | WM | 26 | NWSW | 1290 | 0.70 | 0.026 | Steven W. and Rolene M. Elliott | 84473 Winesap Rd. | Milton-Freewater | OR 97862 | 92765 |
| 12684 | decree | IR | 1908 | 6N | 35E | WM | 26 | SWSE | 1700 | 0.10 | 0.004 | Arla J. Ruthven | 84547 Weis Rd. | Milton-Freewater | OR 97862 | 92693 |
| 12706 | decree | IR | 1908 | 6N | 35E | WM | 26 | SWNE | 2500 | 0.70 | 0.026 | David and Deborah K. Hansen | 84599 Hwy. 339 | Milton-Freewater | OR 97862 | 92704 |
| 12715 | decree | IR | 1908 | 6N | 35E | WM | 35 | SWNE | 3500 | 0.30 | 0.011 | Stewart A. and Joan M. Trout | 84079 Hwy. 339 | Milton-Freewater | OR 97862 | 92766 |
| 12730 | decree | ID | 1890 | 6N | 35E | WM | 35 | NESE | 100 | 0.44 | 0.016 | Roloff Farms, Inc. | 151 Bradley St. | Walla Walla | WA 99362 | 92757 |
| 12763 | decree | IR | 1907 | 6N | 35E | WM | 33 | NESW | 300 | 5.00 | 0.188 | First Growth Properties, LLC | 11 Farrington Lane | Randolph | NJ 07869 | 92719 |
| 12771 | decree | IR | 1894 | 6N | 35E | WM | 35 | NWNE | 1701 | 0.50 | 0.019 | Roloff Farms, Inc. et al | 151 Bradley St. | Walla Walla | WA 99362 | 92759 |
| 12772 | decree | IR | 1906 | 6N | 35E | WM | 35 | NWNE | 1701 | 1.00 | 0.038 | Roloff Farms, Inc. et al | 151 Bradley St. | Walla Walla | WA 99362 | 92759 |
| 12775 | decree | IR | 1908 | 6N | 35E | WM | 35 | SWNE | 3400 | 0.20 | 0.008 | Donna Jean Roloff, Terry Walker (AGT) | 53558 Yates Lane | Milton-Freewater | OR 97862 | 92714 |
| 12778 | decree | IR | 1891 | 6N | 35E | WM | 36 | SWNW | 1200 | 0.45 | 0.016 | Georgia Ashworth et al, Michael J. and Heidi L. Anderson | 84040 Hwy. 11 | Milton-Freewater | OR 97862 | 92725 |
| 12778 | decree | IR | 1891 | 6N | 35E | WM | 36 | SWNW | 1100 | 0.20 | 0.008 | Georgia Ashworth et al, Michael J. and Heidi L. Anderson | 84040 Hwy. 11 | Milton-Freewater | OR 97862 | 92725 |
| 12778 | decree | IR | 1891 | 6N | 35E | WM | 36 | SWNW | 1000 | 0.20 | 0.008 | Roloff Farms, Inc. | 151 Bradley St. | Walla Walla | WA 99362 | 92757 |
| 12808 | decree | IR | 1895 | 6N | 35E | WM | 36 | NWNW | 600 | 0.40 | 0.015 | Myrlon L. Roloff Estate | 52546 County Rd. | Milton-Freewater | OR 97862 | 92748 |
| 12902 | decree | I* | 1890 | 6N | 35E | WM | 26 | SWNE | 3300 | 0.25 | 0.009 | Lance R. and Rebecca A. Albert | 53523 Appleton Rd. | Milton-Freewater | OR 97862 | 92735 |
| 13085 | decree | IR | 1903 | 6N | 35E | WM | 35 | NWNE | 1701 | 0.20 | 0.008 | Roloff Farms, Inc. et al | 151 Bradley St. | Walla Walla | WA 99362 | 92759 |

| Cert | Permit | Use | Priority | Twp | Rng | Mer | Sec | Q-Q | Tax Lot | Acres | Rate | Name | Street | City | State Zip | New Cert |
|---------------|---------|-----|------------|-----|-----|-----|-----|-------|---------|-------|-------|--|-------------------------|------------------|-----------|----------|
| 13106 | decree | IR | 1895 | 6N | 35E | WM | 35 | NWNE | 900 | 0.20 | 0.008 | Gerald H. and Carol Stillier | 84454 Hwy. 332 | Milton-Freewater | OR 97862 | 92726 |
| 13130 | decree | IR | 1881 | 6N | 35E | WM | 35 | NWSE | 1000 | 0.10 | 0.004 | Norma Anspach | 84220 Hwy. 339 | Milton-Freewater | OR 97862 | 92750 |
| 13145 | decree | IR | 1892 | 6N | 35E | WM | 26 | SENE | 3800 | 0.10 | 0.004 | Darlene Scruggs (Trs) | 300 Rosewood Pl. | Walla Walla | WA 99362 | 92703 |
| 13158 | decree | IR | 1905 | 6N | 35E | WM | 35 | NWNE | 4601 | 0.80 | 0.030 | Roloff Farms, Inc. | 151 Bradley St. | Walla Walla | WA 99362 | 92758 |
| 13167 | decree | IR | 1905 | 6N | 35E | WM | 35 | SWNE | 3101 | 0.15 | 0.006 | Gary and Patricia Anspach | 53216 Locust Rd. | Milton-Freewater | OR 97862 | 92722 |
| 13191 | decree | IR | 1902 | 6N | 35E | WM | 27 | SWNE | 710 | 1.53 | 0.057 | Norman Kessler, Stadelman Fruit, LLC (AGT) | Po Box 445 | Zilla | WA 98953 | 92751 |
| 13191 | decree | IR | 1872 | 6N | 35E | WM | 27 | SENE | 709 | 2.10 | 0.078 | Stadelman Fruit, LLC | PO Box 445 | Zillah | WA 98953 | 92764 |
| 13191 | decree | IR | 1902 | 6N | 35E | WM | 27 | SENE | 601 | 1.54 | 0.057 | Stadelman Fruit, LLC | PO Box 445 | Zillah | WA 98953 | 92764 |
| 13191 | decree | IR | 1902 | 6N | 35E | WM | 27 | SENE | 700 | 0.23 | 0.009 | Susan R and Paul Smith | 52869 Appleton Rd. | Milton-Freewater | OR 97408 | 92767 |
| 13191 | decree | IR | 1902 | 6N | 35E | WM | 27 | SENE | 600 | 0.83 | 0.031 | Susan R. and Paul C. Smith | 52869 Appleton Rd. | Milton-Freewater | OR 97408 | 92767 |
| 13191 | decree | IR | 1902 | 6N | 35E | WM | 27 | SWNE | 600 | 0.83 | 0.031 | Thomas E. and Claudia G. Allen | 52987 Appleton Rd. | Milton-Freewater | OR 97862 | 92769 |
| 13191 | decree | IR | 1902 | 6N | 35E | WM | 27 | SWNE | 700 | 0.24 | 0.009 | Thomas E. and Claudia G. Allen | 52987 Appleton Rd. | Milton-Freewater | OR 97862 | 92769 |
| 13203 | decree | IR | 1908 | 6N | 35E | WM | 35 | NWSE | 1400 | 0.20 | 0.008 | Terry Walker | 53558 Yates Lane | Milton-Freewater | OR 97862 | 92768 |
| 13207 | decree | IR | 1908 | 6N | 35E | WM | 26 | SWNW | 800 | 0.50 | 0.019 | Davis Orchard, Inc. | 53285 Appleton Rd. | Milton-Freewater | OR 97862 | 92706 |
| 13236 | decree | IR | 1892 | 6N | 35E | WM | 26 | SWNE | 3100 | 0.25 | 0.009 | Donald G. and Marial G. Cootz | 1400 Dallas Military Rd | Walla Walla | WA 99362 | 92712 |
| 13237 | decree | IR | 1900 | 6N | 35E | WM | 26 | SWNE | 2202 | 0.22 | 0.008 | Bernard and Carolyn Janke | 53402 Crockett Rd. | Milton-Freewater | OR 97862 | 92694 |
| 13237 | decree | IR | 1892 | 6N | 35E | WM | 26 | SWNE | 2204 | 0.25 | 0.009 | Leonard and Donna Jenner | 53396 W Crockett Rd. | Milton-Freewater | OR 97862 | 92739 |
| 13237 | decree | IR | 1900 | 6N | 35E | WM | 26 | SWNE | 2201 | 0.18 | 0.007 | Ron and Beth Fowler | 53420 W Crockett Rd | Milton-Freewater | OR 97862 | 92760 |
| 13252 | decree | IR | 1902 | 6N | 35E | WM | 35 | NESW | 400 | 0.18 | 0.007 | Ku'ulei Orchards | 53566 Chuckhole Lane | Milton-Freewater | OR 97862 | 92734 |
| 13271 | decree | IR | 1908 | 6N | 35E | WM | 26 | NESW | 400 | 0.50 | 0.019 | Dennis and Lisa Burks | 84452 Hwy. 339 | Milton-Freewater | OR 97862 | 92710 |
| 13291 | decree | IR | 1908 | 6N | 35E | WM | 26 | NESW | 200 | 0.30 | 0.011 | Donald Lefore | 84427 Hwy. 339 | Milton-Freewater | OR 97862 | 92713 |
| 13291 | decree | IR | 1908 | 6N | 35E | WM | 26 | NESW | 501 | 0.20 | 0.008 | Richard L. and R. A. Wilkenson | 53406 Appleton Rd. | Milton-Freewater | OR 97862 | 92755 |
| 13310 | decree | IR | 1908 | 6N | 35E | WM | 35 | SWNE | 3000 | 0.45 | 0.017 | Gene Scudder | 53492 Locust Rd. | Milton-Freewater | OR 97862 | 92724 |
| 13311 | decree | IR | 1894 | 6N | 35E | WM | 35 | NENW | 2100 | 0.70 | 0.026 | Joelle Katon | 84220 Hwy. 339 | Milton-Freewater | OR 97862 | 92732 |
| 13818 | S-14450 | IR | 5/23/40 | 6N | 35E | WM | 25 | SWSW | 1902 | 0.87 | 0.030 | Roloff Farms, Inc. | 151 Bradley St. | Walla Walla | WA 99324 | 92900 |
| 13818 | S-14450 | IR | 5/23/40 | 6N | 35E | WM | 26 | SWSW | 1901 | 1.25 | 0.040 | Rossela I. Humbert Trust | 53293 Triangle Rd. | Milton-Freewater | OR 97862 | 92905 |
| 13818 | S-14450 | IR | 5/23/40 | 6N | 35E | WM | 27 | SWSW | 1903 | 1.25 | 0.040 | Samuel E. Humbert Trust | 53293 Triangle Rd. | Milton-Freewater | OR 97862 | 92906 |
| 13818 | S-14450 | IR | 5/23/40 | 6N | 35E | WM | 28 | SWSW | 1904 | 2.50 | 0.080 | Samuel E. Humbert Trust | 53293 Triangle Rd. | Milton-Freewater | OR 97862 | 92906 |
| 14489 | S-13921 | IR | 6/30/39 | 6N | 35E | WM | 28 | SE SE | | 10.00 | 0.250 | Benjamin Stanton | Route 2 | Milton-Freewater | OR 97862 | 92782 |
| 15547 | U-149 | IR | 10/28/43 | 6N | 35E | WM | 28 | SE SE | 2400 | 4.82 | 0.082 | Donald L. and Debra J. Slusarenko | 53522 Hwy. 332 | Milton-Freewater | OR 97862 | 92809 |
| 15547 | U-149 | IR | 10/28/1943 | 6N | 35E | WM | 28 | SE SE | 2400 | 5.18 | 0.088 | J. M. Hanson | Route 2 | Milton-Freewater | OR 97862 | 92828 |
| 16745 | S-16140 | IR | 1/8/1945 | 6N | 35E | WM | 34 | SE SW | 1400 | 0.80 | 0.03 | Nancy and Roy C. Christian | 8850 Faejean Ave. | San Diego | CA 92123 | 92883 |
| 17070 | U-86 | IR | 12/14/1934 | 6N | 35E | WM | 35 | SE NW | | 2.20 | 0.073 | Fred Sams | | Milton-Freewater | OR 97862 | 92820 |
| 17070 | U-86 | IR | 12/14/1934 | 6N | 35E | WM | 35 | SE NW | 1800 | 2.50 | 0.083 | Roloff Farms Inc. | 151 Bradley St. | Walla Walla | WA 99362 | 92898 |
| 20618 | U-125 | IR | 9/18/40 | 6N | 35E | WM | 25 | NW SW | 1500 | 4.50 | 0.170 | John D. and Arla J. Ruthven | 84547 Weis Rd. | Milton-Freewater | OR 97862 | 92849 |
| 87276 (26533) | G-483 | IS | 10/23/50 | 6N | 35E | WM | 33 | NENW | 300 | 0.10 | 0.001 | Jess R. and Judy E. Knopf | 52176 Pleasant View | Milton-Freewater | OR 97862 | 92847 |
| 26538 | G-862 | IS | 5/7/1958 | 6N | 35E | WM | 35 | NW NW | 1201 | 4.40 | 0.060 | William Brunner | Route 2 Box 345 | Milton-Freewater | OR 97862 | 92925 |
| 26696 | G-836 | IR | 4/21/58 | 6N | 35E | WM | 26 | SWSW | 1300 | 0.10 | 0.001 | Davis Orchard, Inc. | 53285 Appleton Rd. | Milton-Freewater | OR 97862 | 92805 |
| 27421 | G-974 | IS | 6/17/58 | 6N | 35E | WM | 26 | SESE | 2501 | 0.35 | 0.005 | River Rock Vineyard, LLC | 84504 Weis Rd. | Milton-Freewater | OR 97862 | 92891 |
| 27421 | G-974 | IS | 6/17/58 | 6N | 35E | WM | 26 | SESE | 2500 | 0.35 | 0.005 | Robert E. Parr | 54573 Hwy. 332 | Milton-Freewater | OR 97862 | 92893 |
| 27423 | G-1104 | IS | 8/1/58 | 6N | 35E | WM | 33 | NESW | 200 | 0.15 | 0.002 | First Growth Properties, LLC | 11 Farrington Lane | Randolph | NJ 07869 | 92818 |
| 31669 | decree | IR | 1883 | 5N | 35E | WM | 12 | NWNW | 6116 | 0.10 | 0.004 | Brenda, Edmond, and Elizabeth Jones | 53986 Lefore Rd. | Milton-Freewater | OR 97862 | 92695 |

| Cert | Permit | Use | Priority | Twp | Rng | Mer | Sec | Q-Q | Tax Lot | Acres | Rate | Name | Street | City | State Zip | New Cert |
|-------|---------|-----|-----------|-----|------|-----|-----|-------|---------|-------|-------|-------------------------------------|-----------------------------|------------------|-----------|----------|
| 31669 | decree | IR | 1883 | 5N | 35E | WM | 12 | NWNW | 6101 | 1.30 | 0.049 | Christ The King Lutheran | 339 SW 6 th Ave. | Milton-Freewater | OR 97862 | 92700 |
| 31669 | decree | IR | 1883 | 5N | 35E | WM | 12 | NWNW | | 0.55 | 0.021 | City of Milton Freewater | PO Box 6 | Milton-Freewater | OR 97862 | 92701 |
| 31669 | decree | IR | 1908 | 6N | 35E | WM | 34 | NWNE | 1000 | 0.55 | 0.021 | David and Lisa Hinton | 53908 Hwy. 332 | Milton-Freewater | OR 97862 | 92705 |
| 31669 | decree | IR | 1883 | 5N | 35E | WM | 12 | NWNW | 6300 | 0.28 | 0.011 | Eldred H. and Leslie E. Steeler | 312 SW 6 th Ave. | Milton-Freewater | OR 97862 | 92716 |
| 31669 | decree | IR | 1883 | 5N | 35E | WM | 12 | NWNW | 6200 | 0.33 | 0.012 | James F. and Nora L. Kramer | 506 S. Elizabeth St. | Milton-Freewater | OR 97862 | 92730 |
| 31669 | decree | IR | 1883 | 5N | 35E | WM | 12 | NWNW | 6301 | 0.18 | 0.007 | Javier P. and Eloisa O. Ibarra | 512 S. Elizabeth St. | Milton-Freewater | OR 97862 | 92731 |
| 31669 | decree | IR | 1883 | 5N | 35E | WM | 12 | NWNW | 6000 | 0.89 | 0.033 | Michelle R. and Mickey D. Shaul | 416 S. Elizabeth St. | Milton-Freewater | OR 97862 | 92746 |
| 33375 | S-28001 | IS | 4/26/62 | 6N | 35E | WM | 35 | NESW | 400 | 0.18 | 0.005 | Ku'ulei Orchard, Inc. | 83566 Chuckhole Lane | Milton-Freewater | OR 97862 | 92861 |
| 33678 | decree | IR | 1871 | 6N | 35E | WM | 35 | SESE | 5700 | 0.10 | 0.004 | James A. Trump | 50745 Umapina Rd. | Milton-Freewater | OR 97862 | 92729 |
| 34089 | S-29921 | IS | 8/4/64 | 6N | 36 | WM | 36 | SW NW | 800 | 0.05 | 0.001 | Roloff Farms, Inc. | 151 Bradley St | Walla Walla | WA 99362 | 92901 |
| 40917 | G-4358 | IS | 10/7/68 | 6N | 35E | WM | 34 | NESE | 100 | 0.65 | 0.002 | Judith K. Shelton | 83994 Winesap Rd. | Milton-Freewater | OR 97862 | 92853 |
| 40928 | G-4523 | IS | 2/24/69 | 6N | 35E | WM | 34 | NESE | 2300 | 0.17 | 0.002 | James A. and Geraldine Reese | 53862 Hwy. 332 | Milton-Freewater | OR 97862 | 92833 |
| 40933 | G-4951 | IS | 1/7/1971 | 6N | 35E | WM | 32 | NE SE | | 40.00 | 0.500 | John Kelly | Route 2 Box 174 | Milton-Freewater | OR 97862 | 92851 |
| 41021 | G-4355 | IS | 10/7/68 | 6N | 35E | WM | 36 | SWNW | 700 | 0.13 | 0.002 | Roloff Farms, Inc. | 151 Bradley St. | Walla Walla | WA 99362 | 92902 |
| 41149 | G-4091 | IR | 4/4/68 | 6N | 35E | WM | 26 | SE SE | 2400 | 2.00 | 0.026 | Aaron J. Weis | Route 4 Box 137 | Milton-Freewater | OR 97862 | 92776 |
| 42047 | G-4880 | IS | 3/31/70 | 6N | 35E | WM | 27 | NWNW | 300 | 6.40 | 0.069 | Margie J. Vonderahe (Trustee) | 53438 Triangle Rd. | Milton-Freewater | OR 97862 | 92873 |
| 42047 | G-4880 | IS | 3/31/70 | 6N | 35E | WM | 27 | NWSW | 700 | 0.70 | 0.007 | Margie J. Vonderahe (Trustee) | 53438 Triangle Rd. | Milton-Freewater | OR 97862 | 92873 |
| 44899 | G-4580 | IS | 5/6/69 | 6N | 35E | WM | 34 | NENW | 100 | 0.05 | 0.001 | James A. and Geraldine Reese | 53862 Hwy. 332 | Milton-Freewater | OR 97862 | 92834 |
| 44899 | G-4580 | IS | 5/6/69 | 6N | 35E | WM | 34 | NWNE | 1101 | 0.40 | 0.005 | James A. and Geraldine Reese | 53862 Hwy. 332 | Milton-Freewater | OR 97862 | 92834 |
| 45002 | decree | IR | 1895 | 6N | 35E | WM | 26 | NWSE | 900 | 0.10 | 0.004 | Dawnen Knoefler | 84553 Hwy. 339 | Milton-Freewater | OR 97862 | 92708 |
| 45002 | decree | IR | 1908 | 6N | 35E | WM | 26 | NWSE | 900 | 0.10 | 0.004 | Dawnen Knoefler | 84553 Hwy. 339 | Milton-Freewater | OR 97862 | 92708 |
| 45002 | decree | IR | 1895 | 6N | 35E | WM | 26 | NWSE | 1000 | 0.20 | 0.008 | Eric Anderson | 84541 Hwy. 339 | Milton-Freewater | OR 97862 | 92718 |
| 45002 | decree | IR | 1908 | 6N | 35E | WM | 26 | NWSE | 1000 | 0.75 | 0.028 | Eric Anderson | 84541 Hwy. 339 | Milton-Freewater | OR 97862 | 92718 |
| 45002 | decree | IR | 1895 | 6N | 35E | WM | 26 | NW SE | 5E | 0.20 | 0.011 | Melvin Knoefler | 84525 Hwy 339 | Milton-Freewater | OR 97862 | 92742 |
| 45002 | decree | IR | 1908 | 6N | 35E | WM | 26 | NW SE | 5E | 0.30 | 0.008 | Melvin Knoefler | 84525 Hwy 339 | Milton-Freewater | OR 97862 | 92742 |
| 48082 | S-39034 | FP | 4/15/74 | 6N | 35E | WM | 28 | SESE | 2400 | 0.10 | 0.006 | Donald L. and Debra J. Slusarenko | 53522 Hwy. 332 | Milton-Freewater | OR 97862 | 92811 |
| 48082 | S-39034 | FP | 4/15/1974 | 6N | 35E | WM | 34 | NW SE | 500 | 8.70 | 0.531 | Jack D. and Juanita Slusarenko | Route 2 Box 355 | Milton-Freewater | OR 97862 | 92829 |
| 48083 | S-39035 | FP | 4/15/1974 | 6N | 35E | WM | 34 | SW NE | 1300 | 9.00 | 1.110 | Jack D. and Juanita Slusarenko | Route 2 Box 355 | Milton-Freewater | OR 97862 | 92830 |
| 49292 | decree | IR | 1908 | 6N | 35E | WM | 26 | NWSE | 1300 | 0.30 | 0.011 | Waters Winery | 1825 JB George Rd. | Walla Walla | WA 99362 | 92773 |
| 49293 | decree | IR | 1908 | 6N | 35E | WM | 26 | NWSE | 1400 | 0.70 | 0.026 | Waters Winery | 1825 JB George Rd. | Walla Walla | WA 99362 | 92773 |
| 51608 | U-4 | IS | 3/26/28 | 6N | 35E | WM | 27 | SWSW | 1100 | 2.00 | 0.026 | Boyd Real Property, LLC | 916 University | Walla Walla | WA 99362 | 92784 |
| 54089 | G-9223 | IS | 2/26/81 | 6N | 35E | WM | 33 | NW NW | 408 | 0.20 | 0.002 | Upper Columbia Corp. SDA | 52070 Pleasant View | Milton Freewater | OR 97862 | 92917 |
| 54091 | G-9140 | IS | 3/17/1980 | 6N | 35E | WM | 33 | NW NW | 404 | 0.40 | 0.005 | Edward E. and Beverly J. Klein | 52054 Pleasant View | Milton Freewater | OR 97862 | 92813 |
| 55016 | G-8043 | IS | 2/24/1978 | 6N | 35 E | WM | 27 | SE SE | 2000 | 0.04 | 0.001 | Karen L. and Darrel K. Rand | 84340 Winesap Rd. | Milton Freewater | OR 97862 | 92855 |
| 55618 | G-7392 | IS | 3/15/1977 | 6N | 35E | WM | 34 | NE NW | 200 | 0.24 | 0.006 | James A. and Geraldine Reese | 53862 Hwy. 332 | Milton-Freewater | OR 97862 | 92835 |
| 55618 | G-7392 | IS | 3/15/1977 | 6N | 35E | WM | 34 | SE NW | 900 | 0.85 | 0.021 | James A. and Geraldine Reese | 53862 Hwy. 332 | Milton-Freewater | OR 97862 | 92835 |
| 55621 | G-8300 | IS | 6/13/1978 | 6 N | 35 E | WM | 27 | SE SE | 1700 | 0.20 | 0.005 | Fernando Juan and Susie M. Casillas | 54009 Hwy. 332 | Milton-Freewater | OR 97862 | 92817 |
| 56166 | S-44746 | IS | 8/2/1979 | 6N | 35E | WM | 34 | NE NW | 200 | 0.24 | 0.001 | James A. and Geraldine Reese | 53862 Hwy. 332 | Milton-Freewater | OR 97862 | 92836 |
| 56166 | S-44746 | IS | 8/2/1979 | 6N | 35E | WM | 34 | SE NW | 900 | 0.85 | 0.004 | James A. and Geraldine Reese | 53862 Hwy. 332 | Milton-Freewater | OR 97862 | 92836 |
| 62256 | S-39314 | FP | 7/25/74 | 6 N | 34 E | WM | 34 | NE NW | 100 | 0.55 | 0.019 | James A. and Geraldine Reese | 53862 Hwy. 332 | Milton-Freewater | OR 97862 | 92837 |
| 62256 | S-39314 | FP | 7/25/74 | 6N | 34 E | WM | 34 | NW NE | 1101 | 0.20 | 0.007 | James A. and Geraldine Reese | 53862 Hwy. 332 | Milton-Freewater | OR 97862 | 92837 |
| 64624 | S-45372 | IR | 11/20/80 | 6 N | 35 E | WM | 28 | SE SE | 2400 | 0.10 | 0.009 | Donald L. and Debra J. Slusarenko | 53522 Hwy. 332 | Milton-Freewater | OR 97862 | 92811 |

| Cert | Permit | Use | Priority | Twp | Rng | Mer | Sec | Q-Q | Tax Lot | Acres | Rate | Name | Street | City | State Zip | New Cert |
|-------|---------|-----|-------------|-----|------|-----|-----|-------|---------|-------|-------|--|---------------------------|------------------|-----------|----------|
| 65357 | G-10526 | IR | 6/26/1985 | 6N | 35E | WM | 36 | SW SW | 1201 | 2.00 | 0.050 | Church Of Jesus Christ LDS ; c/o Real Estate Div | 50 E North Temple | Salt Lake City | UT 84150 | 92793 |
| 65357 | G-10526 | YC | 6/26/85 | 6N | 35E | WM | 36 | SW SW | 1201 | 2.00 | 0.160 | Church of Jesus Christ of Latter-Day Saints | 500 E. North Temple St. | Salt Lake City | UT 84150 | 92793 |
| 65358 | G-10860 | IS | 11/19/87 | 6 N | 35 E | WM | 33 | NWSE | 700 | 0.38 | 0.010 | William J. & Ellen M. Wondra | Route 2 Box 56 | Milton-Freewater | OR 97862 | 92689 |
| 65358 | G-10860 | IS | 11/19/87 | 6 N | 35 E | WM | 33 | NWSE | 800 | 4.64 | 0.117 | William J. & Ellen M. Wondra | Route 2 Box 56 | Milton-Freewater | OR 97862 | 92689 |
| 65878 | G-10131 | IS | 2/22/1983 | 6 N | 35 E | WM | 27 | SW SW | 901 | 0.67 | 0.017 | Dale E. and Kari L. Randall | 53525 Hwy. 332 | Milton-Freewater | OR 97862 | 92795 |
| 65881 | G-10108 | IS | 6/30/1983 | 6 N | 35 E | WM | 28 | NE SE | 2603 | 0.40 | 0.005 | Kenneth H. and Tracy A. Arntzen | 53332 Hwy. 332 | Milton-Freewater | OR 97862 | 92857 |
| 65905 | S-47970 | IS | 7/18/1983 | 6 N | 35 E | WM | 35 | SW NW | 1100 | 1.20 | 0.020 | Erik W. Nelson | 53298 Locust Rd. | Milton-Freewater | OR 97862 | 92816 |
| 66823 | G-10084 | IS | 3/14/83 | 6N | 35E | WM | 32 | SE NE | 800 | 0.90 | 0.010 | David A. and Deborah K. Hansen | 84599 Hwy. 339 | Milton-Freewater | OR 97862 | 92801 |
| 68544 | S-6154 | IR | 1/15/24 | 6N | 35E | WM | 35 | SW NE | 3605 | 6.05 | 0.076 | Edward Bow and Tricia D. Sewell; Robert W. and Kathryn | 85315 Tum A-Lum Rd. | Milton-Freewater | OR 97862 | 92812 |
| 68544 | S-6154 | IR | 1/15/24 | 6N | 35E | WM | 35 | SWNE | 3606 | 1.15 | 0.014 | Konen Rock Products, Inc | 81890 Couze Cr. Rd. | Milton-Freewater | OR 97862 | 92860 |
| 75842 | decree | IR | 1903 | 6N | 35E | WM | 26 | SWNE | 2401 | 0.31 | 0.012 | Douglas D. Klein | 53427 Ruby Lane | Milton-Freewater | OR 97862 | 92715 |
| 75842 | decree | IR | 1903 | 6N | 35E | WM | 26 | SWNE | 2300 | 0.20 | 0.007 | Jack D. and Lori J. Wallace | 84681 Hwy. 339 | Milton-Freewater | OR 97862 | 92728 |
| 75842 | decree | IR | 1903 | 6N | 35E | WM | 26 | SWNE | 3000 | 0.20 | 0.007 | Nicholas C. and Brenda L. White | 53461 Ruby Lane | Milton-Freewater | OR 97862 | 92749 |
| 75842 | decree | IR | 1903 | 6N | 35E | WM | 26 | SWNE | 2400 | 0.21 | 0.008 | Regis and Dawn Germain ; c/o Jack D. Wallace | 84681 Hwy. 339 | Milton-Freewater | OR 97862 | 92753 |
| 76031 | decree | IR | 1908 | 6N | 35E | WM | 26 | NWNE | 1900 | 0.59 | 0.022 | Daniel and Marion Beaver | 84805 Hwy. 339 | Milton-Freewater | OR 97862 | 92702 |
| 76031 | decree | IR | 1908 | 6N | 35E | WM | 26 | NWNE | 1901 | 0.49 | 0.018 | Larry and Cynthia Wright | 53405 W. Crockett Rd. | Milton-Freewater | OR 97862 | 92737 |
| 76031 | decree | IR | 1908 | 6N | 35E | WM | 26 | NWNE | 2100 | 0.48 | 0.018 | Larry and Cynthia Wright | 53405 W. Crockett Rd. | Milton-Freewater | OR 97862 | 92737 |
| 76327 | decree | IR | 1871 | 6N | 35E | WM | 35 | SWSE | 1300 | 0.12 | 0.004 | Guadalupe Mata | 1297 N Main St. | Milton-Freewater | OR 97862 | 92727 |
| 76327 | decree | IR | 1871 | 6N | 35E | WM | 35 | SWSE | 1200 | 0.10 | 0.004 | Larry E. and Evelyn F. Leinbach | 1323 N Main | Milton-Freewater | OR 97862 | 92738 |
| 76330 | S-8193 | IR | 10/5/27 | 6N | 35E | WM | 33 | NESE | | 6.00 | 0.065 | Pleasant View irrigation Co. | 323 Evans St.; PO Box 248 | Milton-Freewater | OR 97862 | 92888 |
| 76330 | S-8193 | IR | 10/5/27 | 6N | 35E | WM | 34 | NESW | | 3.80 | 0.041 | Pleasant View irrigation Co. | 323 Evans St.; PO Box 248 | Milton-Freewater | OR 97862 | 92888 |
| 76330 | S-8193 | IR | 10/5/27 | 6N | 35E | WM | 34 | SESW | | 2.70 | 0.029 | Pleasant View irrigation Co. | 323 Evans St.; PO Box 248 | Milton-Freewater | OR 97862 | 92888 |
| 76775 | S-1216 | IR | 3/25/12 | 5N | 35E | WM | 3 | NENW | 1700 | 0.20 | 0.001 | Marvin H. and Beverly Sams | 53012 County Rd. | Milton-Freewater | OR 97862 | 92877 |
| 76775 | S-1216 | IR | 3/25/12 | 6N | 35E | WM | 34 | SESW | 1700 | 0.20 | 0.002 | Marvin H. and Beverly Sams | 53012 County Rd. | Milton-Freewater | OR 97862 | 92877 |
| 76776 | S-26001 | IR | 1/16/59 | 5N | 35E | WM | 3 | NENW | 1700 | 1.38 | 0.019 | Marvin H. and Beverly Sams | 53012 County Rd. | Milton-Freewater | OR 97862 | 92878 |
| 76776 | S-26001 | IR | 1/16/59 | 6N | 35E | WM | 34 | SESW | 1700 | 7.33 | 0.103 | Marvin H. and Beverly Sams | 53012 County Rd. | Milton-Freewater | OR 97862 | 92878 |
| 77003 | decree | IR | 1903 | 6N | 35E | WM | 36 | SWSW | 900 | 0.49 | 0.011 | Vernon R. and Penelope L. Rodighiero | PO Box 226 | Milton-Freewater | OR 97862 | 92771 |
| 80967 | decree | IR | 1908 | 6N | 35E | WM | 35 | NWSE | 1300 | 0.20 | 0.005 | Vernon R. Rodighiero | PO Box 226 | Milton-Freewater | OR 97862 | 92772 |
| 81961 | G-3882 | IR | 11/6/67 | 6N | 35E | WM | 29 | SW SW | | 4.80 | 0.020 | Burlingame Land and Livestock Inc. | Box 60 | Touchet | WA 99360 | 92786 |
| 81961 | G-3882 | IR | 11/6/67 | 6N | 35E | WM | 29 | SE SE | | 18.50 | 0.099 | Burlingame Land and Livestock Inc. | Box 60 | Touchet | WA 99360 | 92786 |
| 81961 | G-3882 | IR | 11/6/67 | 6N | 35E | WM | 29 | SW SE | | 31.80 | 0.170 | Burlingame Land and Livestock Inc. | Box 60 | Touchet | WA 99360 | 92786 |
| 81961 | G-3882 | IR | 11/6/67 | 6N | 35E | WM | 32 | NENE | | 18.50 | 0.099 | Burlingame Land and Livestock Inc. | Box 60 | Touchet | WA 99360 | 92786 |
| 81961 | G-3882 | IS | 11/6/67 | 6N | 35E | WM | 29 | SE SW | | 33.40 | 0.136 | Burlingame Land and Livestock Inc. | Box 60 | Touchet | WA 99360 | 92786 |
| 81961 | G-3882 | IS | 11/6/67 | 6N | 35E | WM | 29 | SW SW | | 15.10 | 0.062 | Burlingame Land and Livestock Inc. | Box 60 | Touchet | WA 99360 | 92786 |
| 81961 | G-3882 | IS | 11/6/67 | 6N | 35E | WM | 29 | SW SE | | 7.60 | 0.040 | Burlingame Land and Livestock Inc. | Box 60 | Touchet | WA 99360 | 92786 |
| 82311 | G-10441 | IS | 1984 & 4/16 | 6N | 35E | WM | 28 | SESE | 2601 | 0.20 | 0.002 | Marlin L. and Barbara L. Good | 606 S Elizabeth | Milton-Freewater | OR 97862 | 92876 |
| 82311 | G-10441 | FP | 1984 & 4/16 | 6N | 35E | WM | 28 | SESE | 2601 | 0.20 | 0.017 | Marlin L. and Barbara L. Good | 606 S Elizabeth | Milton-Freewater | OR 97862 | 92876 |
| 83545 | G-10765 | IR | 4/10/87 | 6N | 35E | WM | 29 | NESW | 1900 | 1.30 | 0.005 | Schichtel's Nursery Oregon, Inc. | 6745 Chestnut Ridge Rd. | Orchard Park | NY 14127 | 92907 |
| 83545 | G-10765 | IS | 4/10/87 | 6N | 35E | WM | 29 | NWSW | 1900 | 40.00 | 0.150 | Schichtel's Nursery Oregon, Inc. | 6745 Chestnut Ridge Rd. | Orchard Park | NY 14127 | 92907 |
| 84159 | E-170 | IR | 5/3/13 | 6N | 35E | WM | 27 | SWSW | 1100 | 2.00 | 0.025 | Boyd Real Properties, LLC | 916 University St. | Walla Walla | WA 99362 | 92783 |
| 84159 | E-170 | IR | 5/3/13 | 6N | 35E | WM | 27 | SESW | 1400 | 0.50 | 0.006 | Cayuse Winery, LLC | PO Box 1602 | Walla Walla | WA 99362 | 92789 |
| 84159 | E-170 | IR | 5/3/13 | 6N | 35E | WM | 27 | SWSW | 901 | 0.67 | 0.008 | Dale E. and Kari L. Randall | 53525 Hwy. 332 | Milton-Freewater | OR 97862 | 92796 |

| Cert | Permit | Use | Priority | Twp | Rng | Mer | Sec | Q-Q | Tax Lot | Acres | Rate | Name | Street | City | State Zip | New Cert |
|-------------------------|---------|-----|--------------|-----|-----|------|-----|-------|---------|-------|-------|-----------------------------------|------------------------------|------------------|-----------|----------|
| 84159 | E-170 | IR | 5/3/13 | 6N | 35E | WM | 32 | SENE | 800 | 0.90 | 0.011 | David A. and Deborah K. Hansen | 84599 Hwy. 339 | Milton-Freewater | OR 97862 | 92802 |
| 84159 | E-170 | IR | 5/3/13 | 6N | 35E | WM | 33 | NWNE | 501 | 0.20 | 0.003 | Deep Roots, LLC | PO Box 1602 | Walla Walla | WA 99362 | 92806 |
| 84159 | E-170 | IR | 5/3/13 | 6N | 35E | WM | 28 | SESE | 2400 | 0.70 | 0.009 | Donald L. and Debra J. Slusarenko | 53522 Hwy. 332 | Milton-Freewater | OR 97862 | 92810 |
| 84159 | E-170 | IR | 5/3/13 | 6N | 35E | WM | 35 | SESW | 1500 | 0.20 | 0.003 | Hudson Bay Irrigation Company | PO Box 110 | Milton-Freewater | OR 97862 | 92826 |
| 84159 | E-170 | IR | 5/3/13 | 6N | 35E | WM | 28 | NESE | 2603 | 0.40 | 0.005 | Kenneth H. and Tracy A. Arzen | 53332 Hwy. 332 | Milton-Freewater | OR 97862 | 92858 |
| 84159 | E-170 | IR | 5/3/13 | 6N | 35E | WM | 35 | SESW | 1801 | 0.10 | 0.001 | Larry D. and Sharon A. West | 1221 Lamb St. | Milton-Freewater | OR 97862 | 92863 |
| 84159 | E-170 | IR | 5/3/13 | 6N | 35E | WM | 35 | SESW | 1802 | 0.10 | 0.001 | Linden and Shauna Knapp | 6217 W Court St. | Pasco | WA 99301 | 92865 |
| 84159 | E-170 | IR | 5/3/13 | 6N | 35E | WM | 28 | SESE | 2500 | 1.50 | 0.015 | M. Clifford Mains | 53488 Hwy. 332 | Milton-Freewater | OR 97862 | 92867 |
| 84159 | E-170 | IR | 5/3/13 | 6N | 35E | WM | 28 | SESE | 2600 | 0.20 | 0.003 | Marlin L. and Barbara L. Good | 606 S Elizabeth St. | Milton-Freewater | OR 97862 | 92875 |
| 84159 | E-170 | IR | 5/3/13 | 6N | 35E | WM | 33 | NESE | 400 | 1.80 | 0.023 | Robertson Family, LLC | 1076 SE Garrison Village Way | College Place | WA 99324 | 92897 |
| 84159 | E-170 | IR | 5/3/13 | 6N | 35E | WM | 33 | NWNE | 500 | 1.70 | 0.021 | Theodore and Jeannine Stanke | 52402 Pleasant View | Milton-Freewater | OR 97862 | 92913 |
| 85730 | G-11575 | IS | 1990 & 7/16/ | 6N | 35E | WM | 27 | SENE | 709 | 4.18 | 0.037 | Stadelman Fruit, LLC | PO Box 445 | Zillah | WA 98953 | 92910 |
| 85854 | decree | IR | 1880 | 6N | 35E | WM | 35 | SWSE | 2900 | 0.39 | 0.015 | Charles R. and Jane L. Potter | 1206 Lamb St. | Milton-Freewater | OR 97862 | 92699 |
| 85854 | decree | IR | 1880 | 6N | 35E | WM | 35 | SWSE | 1900 | 0.43 | 0.016 | Donald D. and Linda K. Garlitz | 284 Powell Rd. | Milton-Freewater | OR 97862 | 92711 |
| 85854 | decree | IR | 1880 | 6N | 35E | WM | 35 | SWSE | 2600 | 0.39 | 0.015 | Elmer K. and Glenda L. Edvalson | PO Box 96 | Milton-Freewater | OR 97862 | 92717 |
| 85854 | decree | IR | 1880 | 6N | 35E | WM | 35 | SWSE | 2300 | 0.24 | 0.009 | Gabriel and Maria L. Diaz | 1256 Lamb St. | Milton-Freewater | OR 97862 | 92721 |
| 85854 | decree | IR | 1880 | 6N | 35E | WM | 35 | SWSE | 2200 | 0.33 | 0.012 | Joseph M. Hanner | 342 Powell Rd. | Milton-Freewater | OR 97862 | 92733 |
| 85854 | decree | IR | 1880 | 6N | 35E | WM | 35 | SWSE | 2400 | 0.24 | 0.009 | Leonardo G. and Rosa Marie Gomez | 1250 Lamb St. | Milton-Freewater | OR 97862 | 92740 |
| 85854 | decree | IR | 1880 | 6N | 35E | WM | 35 | SWSE | 2500 | 0.39 | 0.015 | Margaret Mercer | 53173 Ferndale Rd. | Milton-Freewater | OR 97862 | 92741 |
| 85854 | decree | IR | 1880 | 6N | 35E | WM | 35 | SWSE | 2700 | 0.46 | 0.017 | Mildred Widner (TRS) | PO Box 126 | Milton-Freewater | OR 97862 | 92747 |
| 85854 | decree | IR | 1880 | 6N | 35E | WM | 35 | SWSE | 2800 | 0.37 | 0.014 | Northwest Housing Alternatives | 2316 SE Willard | Milwaukie | OR 97222 | 92752 |
| 85854 | decree | IR | 1880 | 6N | 35E | WM | 35 | SWSE | 3100 | 0.18 | 0.007 | Richard K. and Anne M. Behlau | 1208 Lamb St. | Milton-Freewater | OR 97862 | 92754 |
| 85854 | decree | IR | 1880 | 6N | 35E | WM | 35 | SWSE | 3200 | 0.17 | 0.006 | Ronald R. and Norma J. Kerby | 1200 Lamb St. | Milton-Freewater | OR 97862 | 92762 |
| 85854 | decree | IR | 1880 | 6N | 35E | WM | 35 | SWSE | 3000 | 1.07 | 0.040 | Tom and Brenda White | 1210 Lamb St. | Milton-Freewater | OR 97862 | 92770 |
| 85855 | 5-7931 | IR | 5/11/27 | 6N | 35E | WM | 35 | SWSE | 2900 | 0.39 | 0.005 | Charles R. and Jane L. Potter | 1206 Lamb St. | Milton-Freewater | OR 97862 | 92792 |
| 85855 | 5-7931 | IR | 5/11/27 | 6N | 35E | WM | 35 | SWSE | 1900 | 0.44 | 0.006 | Donald D. and Linda K. Garlitz | 284 Powell Rd. | Milton-Freewater | OR 97862 | 92808 |
| 85855 | 5-7931 | IR | 5/11/27 | 6N | 35E | WM | 35 | SWSE | 2600 | 0.39 | 0.005 | Elmer K. and Glenda L. Edvalson | PO Box 96 | Milton-Freewater | OR 97862 | 92815 |
| 85855 | 5-7931 | IR | 5/11/27 | 6N | 35E | WM | 35 | SWSE | 2300 | 0.25 | 0.003 | Gabriel and Maria L. Diaz | 1256 Lamb St. | Milton-Freewater | OR 97862 | 92821 |
| 85855 | 5-7931 | IR | 5/11/27 | 6N | 35E | WM | 35 | SWSE | 2200 | 0.33 | 0.004 | Joseph M. Hanner | 342 Powell Rd. | Milton-Freewater | OR 97862 | 92852 |
| 85855 | 5-7931 | IR | 5/11/27 | 6N | 35E | WM | 35 | SWSE | 2400 | 0.24 | 0.003 | Leonardo G. and Rosa Marie Gomez | 1250 Lamb St. | Milton-Freewater | OR 97862 | 92864 |
| 85855 | 5-7931 | IR | 5/11/27 | 6N | 35E | WM | 35 | SWSE | 2500 | 0.40 | 0.005 | Margaret Mercer | 53173 Ferndale Rd. | Milton-Freewater | OR 97862 | 92870 |
| 85855 | 5-7931 | IR | 5/11/27 | 6N | 35E | WM | 35 | SWSE | 2700 | 0.46 | 0.006 | Mildred Widner (TRS) | PO Box 126 | Milton-Freewater | OR 97862 | 92881 |
| 85855 | 5-7931 | IR | 5/11/27 | 6N | 35E | WM | 35 | SWSE | 2800 | 0.38 | 0.005 | Northwest Housing Alternatives | 2316 SE Willard | Milwaukie | OR 97222 | 92885 |
| 85855 | 5-7931 | IR | 5/11/27 | 6N | 35E | WM | 35 | SWSE | 3100 | 0.18 | 0.002 | Richard K. and Anne M. Behlau | 1208 Lamb St. | Milton-Freewater | OR 97862 | 92890 |
| 85855 | 5-7931 | IR | 5/11/27 | 6N | 35E | WM | 35 | SWSE | 3200 | 0.18 | 0.002 | Ronald R. and Norma J. Kerby | 1200 Lamb St. | Milton-Freewater | OR 97862 | 92904 |
| 85855 | 5-7931 | IR | 5/11/27 | 6N | 35E | WM | 35 | SWSE | 3000 | 1.08 | 0.013 | Tom and Brenda White | 1210 Lamb St. | Milton-Freewater | OR 97862 | 92914 |
| 85856 | E-241 | IR | 6/24/15 | 6N | 35E | WM | 35 | SESW | 2100 | 0.32 | 0.003 | Bradley Moller | 1275 Lamb St. | Milton-Freewater | OR 97862 | 92785 |
| 85856 | E-241 | IR | 6/24/15 | 6N | 35E | WM | 34 | NENW | 800 | 0.15 | 0.002 | James A. and Geraldine Reese | 53862 Hwy. 332 | Milton-Freewater | OR 97862 | 92839 |
| 85856 | E-241 | IR | 6/24/15 | 6N | 35E | W.M. | 33 | SENE | | 4.50 | 0.056 | Pleasant View Irrigation Co. | 323 Evans St.; PO Box 248 | Milton-Freewater | OR 97862 | 92887 |
| 85856 | E-241 | IR | 6/24/15 | 6N | 35E | WM | 35 | SESW | 2201 | 0.36 | 0.005 | Robert S. and Shannon M. Aguilar | 1317 Lamb St. | Milton-Freewater | OR 97862 | 92896 |
| 85856 | E-241 | IR | 6/24/15 | 6N | 35E | WM | 35 | SESW | 2200 | 1.32 | 0.017 | The Vintage Group, LLC | 500 E Broadway Suite 110 | Vancouver | WA 98660 | 92912 |
| 86961 (90699, T115391)* | S-1216 | IR | 3/25/12 | 6N | 35E | WM | 34 | SE SE | | 1.00 | 0.013 | Jason and Charleen Derstine | 83902 Winesap Rd. | Milton-Freewater | OR 97862 | 92845 |

| Cert | Permit | Use | Priority | Twp | Rng | Mer | Sec | Q-Q | Tax Lot | Acres | Rate | Name | Street | City | State Zip | New Cert |
|-------------------------------|---------|-----|----------|-----|-----|-----|-----|-------|---------|-------|--------|--|---------------------------|------------------|-----------|----------|
| 86961 (90699, T11539, T11995) | 5-1216 | IR | 3/25/12 | 6N | 35E | WM | 33 | NWNW | 403 | 1.00 | 0.013 | A and K Estates, LLC | 1812 10th Ave. E | Seattle | WA 98102 | 92775 |
| 86961 (90699, T11539, T11995) | 5-1216 | IR | 3/25/12 | 6N | 35E | WM | 34 | SESW | 1300 | 0.15 | 0.002 | Alexsander and Tatyana Rodin | 13402 Beverly Park Rd. | Mukilteo | WA | 92779 |
| 86961 (90699, T11539, T11995) | 5-1216 | IR | 3/25/12 | 6N | 35E | WM | 34 | SENW | 2200 | 2.50 | 0.031 | C. F. and Beth Zickuhr | 84083 Yellowjacket Rd. | Milton-Freewater | OR 97862 | 92787 |
| 86961 (90699, T11539, T11995) | 5-1216 | IR | 3/25/12 | 6N | 35E | WM | 33 | SWNW | 500 | 1.40 | 0.017 | Capri of Walla Walla, LLC | 6867 N Oracle #101 | Tucson | AZ 85704 | 92788 |
| 86961 (90699, T11539, T11995) | 5-1216 | IR | 3/25/12 | 6N | 35E | WM | 27 | SESW | 1300 | 0.30 | 0.004 | Cayuse Vineyard, LLC | PO Box 1602 | Walla Walla | WA 99362 | 92789 |
| 86961 (90699, T11539, T11995) | 5-1216 | IR | 3/25/12 | 6N | 35E | WM | 34 | NWSW | 900 | 1.00 | 0.013 | Cayuse Vineyards, LLC | PO Box 1602 | Walla Walla | WA 99362 | 92789 |
| 86961 (90699, T11539, T11995) | 5-1216 | IR | 3/25/12 | 6N | 35E | WM | 33 | NWNW | 404 | 1.00 | 0.013 | Edward E. and Beverly J. Klein | 52054 Pleasant View Rd. | Milton-Freewater | OR 97862 | 92814 |
| 86961 (90699, T11539, T11995) | 5-1216 | IR | 3/25/12 | 6N | 35E | WM | 33 | NESW | 300 | 0.39 | 0.005 | First Growth Properties, LLC | 11 Farrington Lane | Randolph | NJ 07869 | 92819 |
| 86961 (90699, T11539, T11995) | 5-1216 | IR | 3/25/12 | 6N | 35E | WM | 27 | SESW | 1200 | 0.23 | 0.003 | Heien Chakos; c/o Stadelman Fruit, LLC | PO Box 445 | Zillah | WA 98953 | 92824 |
| 86961 (90699, T11539, T11995) | 5-1216 | IR | 3/25/12 | 6N | 35E | WM | 34 | SENW | 2300 | 0.20 | 0.002 | James A. and Geraldine Reese | 53862 Hwy. 332 | Milton-Freewater | OR 97862 | 92838 |
| 86961 (90699, T11539, T11995) | 5-1216 | IR | 3/25/12 | 6N | 35E | WM | 34 | NENW | 100 | 4.20 | 0.053 | James A. and Geraldine Reese | 53862 Hwy. 332 | Milton-Freewater | OR 97862 | 92838 |
| 86961 (90699, T11539, T11995) | 5-1216 | IR | 3/25/12 | 6N | 35E | WM | 34 | NENW | 200 | 0.84 | 0.010 | James A. and Geraldine Reese | 53862 Hwy. 332 | Milton-Freewater | OR 97862 | 92838 |
| 86961 (90699, T11539, T11995) | 5-1216 | IR | 3/25/12 | 6N | 35E | WM | 34 | NWSE | 902 | 0.39 | 0.005 | James S. and Kimberlee R. Gibbons | PO Box 2512 | Eugene | OR 97402 | 92844 |
| 86961 (90699, T11539, T11995) | 5-1216 | IR | 3/25/12 | 6N | 35E | WM | 33 | NENW | 300 | 0.93 | 0.012 | Jess R. and July E. Knopf | 52176 Pleasant View Rd. | Milton-Freewater | OR 97862 | 92846 |
| 86961 (90699, T11539, T11995) | 5-1216 | IR | 3/25/12 | 6N | 35E | WM | 34 | NWSE | 500 | 0.38 | 0.005 | Ku'ulei Orchards, LLC | 83566 Chuckhole Ln | Milton-Freewater | OR 97862 | 92862 |
| 86961 (90699, T11539, T11995) | 5-1216 | IR | 3/25/12 | 6N | 35E | WM | 27 | NWSW | 600 | 0.10 | 0.003 | Marcus W. Vonderahe Family Trust | 8454 Trumbull Lane | Milton-Freewater | OR 97862 | 92869 |
| 86961 (90699, T11539, T11995) | 5-1216 | IR | 3/25/12 | 6N | 35E | WM | 27 | SWNW | 301 | 0.40 | 0.005 | Margie J. Vonderahe (TRS) | 53438 Triangle Rd. | Milton-Freewater | OR 97862 | 92872 |
| 86961 (90699, T11539, T11995) | 5-1216 | IR | 3/25/12 | 5N | 35E | WM | 3 | NENW | 1700 | 0.95 | 0.012 | Marvin H. and Beverly Sams | 53012 County Rd. | Milton-Freewater | OR 97862 | 92879 |
| 86961 (90699, T11539, T11995) | 5-1216 | IR | 3/25/12 | 6N | 35E | WM | 34 | SESW | 1400 | 0.05 | 0.001 | Nancy Christian | 8850 Faejean Ave. | San Diego | CA 92123 | 92884 |
| 86961 (90699, T11539, T11995) | 5-1216 | IR | 3/25/12 | 6N | 35E | WM | 33 | SWNE | 700 | 2.00 | 0.025 | Premiere Partners IV LMTD Partnership | 2004 Fox Dr. Suite L | Champaign | IL 61820 | 92889 |
| 86961 (90699, T11539, T11995) | 5-1216 | IR | 3/25/12 | 6N | 35E | WM | 33 | NWSW | 500 | 1.70 | 0.021 | Premiere Partners IV LMTD Partnership | 2004 Fox Dr. Suite L | Champaign | IL 61820 | 92889 |
| 86961 (90699, T11539, T11995) | 5-1216 | IR | 3/25/12 | 6N | 35E | WM | 34 | SENW | 2100 | 0.50 | 0.006 | Robert McNamara | 83987 Yellowjacket Rd. | Milton-Freewater | OR 97862 | 92894 |
| 86961 (90699, T11539, T11995) | 5-1216 | IR | 3/25/12 | 6N | 35E | WM | 33 | NWNW | 402 | 0.30 | 0.003 | Robert R. and Trisha A. Shell | 84025 Edwards Rd. | Milton-Freewater | OR 97862 | 92895 |
| 86961 (90699, T11539, T11995) | 5-1216 | IR | 3/25/12 | 6N | 35E | WM | 27 | SWNW | 500 | 0.30 | 0.004 | Ronald D. and Deane A. Mc Coy | 53504 Triangle Rd. | Milton-Freewater | OR 97862 | 92903 |
| 86961 (90699, T11539, T11995) | 5-1216 | IR | 3/25/12 | 6N | 35E | WM | 33 | NENW | 200 | 0.20 | 0.002 | Stellar Partners, LLC | 7030 SW Maury Park Rd. | Vashon | WA 98070 | 92911 |
| 86961 (90699, T11539, T11995) | 5-1216 | IR | 3/25/12 | 6N | 35E | WM | 28 | SESW | 2000 | 1.30 | 0.016 | Upper Columbia Corp SDA | 52070 Pleasant View Rd. | Milton-Freewater | OR 97862 | 92916 |
| 86961 (90699, T11539, T11995) | 5-1216 | IR | 3/25/12 | 6N | 35E | WM | 33 | NWNW | 408 | 0.80 | 0.010 | Upper Columbia Corp SDA | 52070 Pleasant View Rd. | Milton-Freewater | OR 97862 | 92916 |
| 86961 (90699, T11539, T11995) | 5-1216 | IR | 3/25/12 | 6N | 35E | WM | 27 | NWSW | 500 | 0.10 | 0.001 | Vernon L. and Barbara G. Hanks | 84494 Hwy. 339 | Milton-Freewater | OR 97862 | 92919 |
| 86961 (90699, T11539, T11995) | 5-1216 | IR | 3/25/12 | 6N | 35E | WM | 33 | NWNE | 600 | 0.60 | 0.007 | Wade and Yolanda Knopf | 52340 Pleasant View Rd. | Milton-Freewater | OR 97862 | 92921 |
| 86961 (90699, T11539, T11995) | 5-1216 | IR | 3/25/12 | 6N | 35E | WM | 28 | SESW | | 1.00 | 0.013 | Walla Walla River Irrigation District | 323 Evans St.; PO Box 248 | Milton-Freewater | OR 97862 | 92923 |
| 86961 (90699, T11539, T11995) | 5-1216 | IR | 3/25/12 | 6N | 35E | WM | 34 | NESW | 700 | 10.70 | 0.134 | Walla Walla River Irrigation District | 323 Evans St.; PO Box 248 | Milton-Freewater | OR 97862 | 92923 |
| 86961 (90699, T11539, T11995) | 5-1216 | IR | 3/25/12 | 6N | 35E | WM | 34 | NESW | | 14.55 | 0.182 | Walla Walla River Irrigation District | 323 Evans St.; PO Box 248 | Milton-Freewater | OR 97862 | 92923 |
| 86961 (90699, T11539, T11995) | 5-1216 | IR | 3/25/12 | 6N | 35E | WM | 34 | SESW | 700 | 0.20 | 0.003 | Walla Walla River Irrigation District | 323 Evans St.; PO Box 248 | Milton-Freewater | OR 97862 | 92923 |
| 86961 (90699, T11995)* | 5-1216 | IR | 3/25/12 | 6N | 35E | WM | 28 | SE SW | | 19.00 | 0.013 | Antonio Ruiz | 84050 Yellowjacket Rd. | Milton-Freewater | OR 97862 | 92780 |
| 86961 (90699, T11995)* | 5-1216 | IR | 3/25/12 | 6N | 35E | WM | 28 | SE SW | | 10.00 | 0.125 | Antonio Ruiz | 84050 Yellowjacket Rd. | Milton-Freewater | OR 97862 | 92780 |
| 86964 (90700, T11539)* | 5-26001 | IS | 1/16/59 | 6N | 35E | WM | 34 | SE SE | | 1.00 | 0.040 | Jason and Charleen Derstine | 83902 Winesap Rd. | Milton-Freewater | OR 97862 | 92845 |
| 86964 (90700, T11539, T11995) | 5-26001 | IS | 1/16/59 | 6N | 35E | WM | 33 | NWNW | 403 | 1.00 | 0.030 | A and K Estates, LLC | 1812 10th Ave. E | Seattle | WA 98102 | 92775 |
| 86964 (90700, T11539, T11995) | 5-26001 | IS | 1/16/59 | 6N | 35E | WM | 34 | SESW | 1300 | 0.05 | 0.001 | Alexsander and Tatyana Rodin | 13402 Beverly Park Rd. | Mukilteo | WA | 92779 |
| 86964 (90700, T11539, T11995) | 5-26001 | IS | 1/16/59 | 6N | 35E | WM | 27 | SESW | 1100 | 0.23 | 0.0058 | Boyd Real Property, LLC | 916 University | Walla Walla | WA 99362 | 92783 |
| 86964 (90700, T11539, T11995) | 5-26001 | IS | 1/16/59 | 6N | 35E | WM | 34 | NWSW | 2200 | 0.30 | 0.008 | C. F. and Beth Zickuhr | 84083 Yellowjacket Rd. | Milton-Freewater | OR 97862 | 92787 |
| 86964 (90700, T11539, T11995) | 5-26001 | IS | 1/16/59 | 6N | 35E | WM | 33 | SWNW | 500 | 1.20 | 0.030 | Capri Walla Walla LLC | 6867 N Oracle 101 | Tucson | AZ 85704 | 92788 |
| 86964 (90700, T11539, T11995) | 5-26001 | IS | 1/16/59 | 6N | 35E | WM | 27 | SESW | 1300 | 0.50 | 0.013 | Cayuse Vineyards, LLC | PO Box 1602 | Walla Walla | WA 99362 | 92789 |

| Cert | Permit | Use | Priority | Twp | Rng | Mer | Sec | Q-Q | Tax Lot | Acres | Rate | Name | Street | City | State Zip | New Cert |
|-------------------------------|---------|-----|----------|-----|------|------|-----|-------|---------|-------|--------|---|-------------------------------|-------------------|-----------|----------|
| 86964 (90700, T11539, T11995) | 5-26001 | IS | 1/16/59 | 6N | 35E | WM | 34 | NWSW | 900 | 1.00 | 0.025 | Cayuse Vineyards, LLC | PO Box 1602 | Walla Walla | WA 99362 | 92789 |
| 86964 (90700, T11539, T11995) | 5-26001 | IS | 1/16/59 | 6N | 35E | WM | 28 | SESW | 1400 | 1.30 | 0.033 | Cayuse Winery, LLC | PO Box 1602 | Walla Walla | WA 99362 | 92789 |
| 86964 (90700, T11539, T11995) | 5-26001 | IS | 1/16/59 | 6N | 35E | WM | 27 | SWSW | 901 | 0.30 | 0.008 | Dale E. and Kari L. Randall | 53525 Hwy. 332 | Milton-Freewater | OR 97862 | 92796 |
| 86964 (90700, T11539, T11995) | 5-26001 | IS | 1/16/59 | 6N | 35E | WM | 35 | SESW | 400 | 0.40 | 0.010 | Daniel H. and Amber L. Sams | 83767 Chuckhole Lane | Milton-Freewater | OR 97862 | 92798 |
| 86964 (90700, T11539, T11995) | 5-26001 | IS | 1/16/59 | 6N | 35E | WM | 33 | NWNE | 800 | 0.20 | 0.0050 | David A. and Deborah K. Hansen | 84599 Hwy. 339 | Milton-Freewater | OR 97862 | 92802 |
| 86964 (90700, T11539, T11995) | 5-26001 | IS | 1/16/59 | 6N | 35E | WM | 33 | NWNE | 501 | 1.70 | 0.043 | Deep Roots, LLC | PO Box 1602 | Walla Walla | WA 99362 | 92806 |
| 86964 (90700, T11539, T11995) | 5-26001 | IS | 1/16/59 | 6N | 35E | WM | 28 | SESE | 2400 | 0.20 | 0.005 | Donald L. and Debra J. Slusarenko | 53522 Hwy. 332 | Milton-Freewater | OR 97862 | 92811 |
| 86964 (90700, T11539, T11995) | 5-26001 | IS | 1/16/59 | 6N | 35E | WM | 33 | NWNW | 404 | 0.80 | 0.020 | Edward E. and Beverly J. Klein | 52054 Pleasant View | Milton-Freewater, | OR 97862 | 92814 |
| 86964 (90700, T11539, T11995) | 5-26001 | IS | 1/16/59 | 6N | 35E | WM | 33 | NESW | 300 | 1.80 | 0.450 | First Growth Properties, LLC | 11 Farrington Lane | Randolph | NJ 07869 | 92819 |
| 86964 (90700, T11539, T11995) | 5-26001 | IS | 1/16/59 | 6N | 35E | WM | 27 | SESW | 1200 | 0.30 | 0.008 | Helen Chakos | PO Box 445 | Zillah | WA 99362 | 92824 |
| 86964 (90700, T11539, T11995) | 5-26001 | IS | 1/16/59 | 6N | 35E | WM | 34 | SENW | 2300 | 2.50 | 0.050 | James A. and Geraldine Reese | 53862 Hwy. 332 | Milton-Freewater | OR 97862 | 92840 |
| 86964 (90700, T11539, T11995) | 5-26001 | IS | 1/16/59 | 6N | 35E | WM | 33 | NWNW | 300 | 0.80 | 0.020 | Jess R. and Judy E. Knopf | 52176 Pleasant View | Milton-Freewater | OR 97862 | 92846 |
| 86964 (90700, T11539, T11995) | 5-26001 | IS | 1/16/59 | 6N | 35E | WM | 33 | NESW | 900 | 1.50 | 0.050 | John and Alicia Zerba | 83772 Prunedale Rd. | Milton-Freewater | OR 97862 | 92850 |
| 86964 (90700, T11539, T11995) | 5-26001 | IS | 1/16/59 | 6N | 35E | WM | 28 | SESE | 2603 | 0.70 | 0.018 | Kenneth H. and Tracy A. Arntzen | 53332 Hwy. 332 | Milton-Freewater | OR 97862 | 92858 |
| 86964 (90700, T11539, T11995) | 5-26001 | IS | 1/16/59 | 6N | 35E | WM | 35 | SESW | 1800 | 0.71 | 0.019 | Linden and Shauna Knapp | 6217 W. Court | Pasco | WA 99301 | 92865 |
| 86964 (90700, T11539, T11995) | 5-26001 | IS | 1/16/59 | 6N | 35E | WM | 29 | NWSW | 2500 | 1.30 | 0.033 | M. Clifford Mains | 53488 Hwy. 332 | Milton-Freewater | OR 97862 | 92867 |
| 86964 (90700, T11539, T11995) | 5-26001 | IS | 1/16/59 | 6N | 35E | WM | 34 | SESW | 1600 | 1.18 | 0.030 | Malcolm John and Janet E. Millar | 52794 County Rd. | Milton-Freewater | OR 97862 | 92868 |
| 86964 (90700, T11539, T11995) | 5-26001 | IS | 1/16/59 | 6N | 35E | WM | 27 | NWSW | 600 | 1.90 | 0.050 | Marcus W. Vonderahe Family Trust | 8454 Trumbull Lane | Milton-Freewater | OR 97862 | 92869 |
| 86964 (90700, T11539, T11995) | 5-26001 | IS | 1/16/59 | 6N | 35E | WM | 27 | SWNW | 301 | 0.40 | 0.010 | Margie J. Vonderahe (TRS) | 53438 Triangle Rd. | Milton-Freewater | OR 97862 | 92872 |
| 86964 (90700, T11539, T11995) | 5-26001 | IS | 1/16/59 | 6N | 35E | WM | 28 | SESE | 2600 | 1.50 | 0.038 | Marlin L. and Barbara L. Good | 606 5 Elizabeth St | Milton-Freewater | OR 97862 | 92875 |
| 86964 (90700, T11539, T11995) | 5-26001 | IS | 1/16/59 | 6N | 35E | WM | 27 | SWNW | 1700 | 0.40 | 0.010 | Marvin H. and Beverly Sams | 53012 County Rd. | Milton-Freewater | OR 97862 | 92879 |
| 86964 (90700, T11539, T11995) | 5-26001 | IS | 1/16/59 | 6N | 35E | WM | 34 | SESW | 1400 | 0.40 | 0.010 | Nancy R. and Roy C. Christian | 8850 Faejean Ave. | San Diego | CA 92123 | 92884 |
| 86964 (90700, T11539, T11995) | 5-26001 | IS | 1/16/59 | 6N | 35E | WM | 33 | NENW | 700 | 0.20 | 0.005 | Premiere Partners IV LMTD Partnership; c/o Westchester | 2004 Fox Dr. Suite L | Champaign | IL 61820 | 92889 |
| 86964 (90700, T11539, T11995) | 5-26001 | IS | 1/16/59 | 6N | 35E | WM | 34 | SENW | 500 | 0.50 | 0.018 | Premiere Partners IV LMTD Partnership; c/o Westchester | 2004 Fox Dr. Suite L | Champaign | IL 61820 | 92889 |
| 86964 (90700, T11539, T11995) | 5-26001 | IS | 1/16/59 | 6N | 35E | WM | 34 | SENW | 2100 | 0.20 | 0.005 | Robert McKimara | 83987 Yellowjacket Rd. | Milton-Freewater | OR 97862 | 92894 |
| 86964 (90700, T11539, T11995) | 5-26001 | IS | 1/16/59 | 6N | 35E | WM | 33 | NWNW | 402 | 1.00 | 0.030 | Robert R. and Trisha A. Shell | 84025 Edwards Rd. | Milton-Freewater, | OR 97862 | 92895 |
| 86964 (90700, T11539, T11995) | 5-26001 | IS | 1/16/59 | 6N | 35E | WM | 33 | NESW | 400 | 3.00 | 0.100 | Robertson Family, LLC | 1076 SE Garrison Village Way | College Place | WA 99324 | 92897 |
| 86964 (90700, T11539, T11995) | 5-26001 | IS | 1/16/59 | 6N | 35E | WM | 27 | NESW | 500 | 0.40 | 0.010 | Ronald D. and Deane A. McCoy | 53504 Triangle Rd. | Milton-Freewater | OR 97862 | 92903 |
| 86964 (90700, T11539, T11995) | 5-26001 | IS | 1/16/59 | 6N | 35E | WM | 32 | SENE | 1900 | 0.90 | 0.023 | Schichtel's Nursery Oregon, Inc. | 66745 Chestnut Ridge Rd. | Orchard Park | NY 14127 | 92908 |
| 86964 (90700, T11539, T11995) | 5-26001 | IS | 1/16/59 | 6N | 35E | WM | 33 | NENW | 200 | 0.93 | 0.023 | Stellar Partners LLC | 7030 SW Maury Park Rd. | Vashon | WA 98070 | 92911 |
| 86964 (90700, T11539, T11995) | 5-26001 | IS | 1/16/59 | 6N | 35E | WM | 33 | NWNE | 500 | 0.60 | 0.015 | Theodore and Jeannine Stanke | 52402 Pleasant View | Milton-Freewater | OR 97862 | 92913 |
| 86964 (90700, T11539, T11995) | 5-26001 | IS | 1/16/59 | 6N | 35E | WM | 28 | NESE | 2000 | 0.40 | 0.010 | Upper Col Corp SDA (TRS) ; c/o E. Randall and Jewell K Ph | 52070 Pleasant View | Milton-Freewater | OR 97862 | 92916 |
| 86964 (90700, T11539, T11995) | 5-26001 | IS | 1/16/59 | 6N | 35E | WM | 33 | SWNW | 408 | 1.40 | 0.035 | Upper Columbia Corp SDA | 52070 Pleasant View | Milton-Freewater, | OR 97862 | 92916 |
| 86964 (90700, T11539, T11995) | 5-26001 | IS | 1/16/59 | 6N | 35E | WM | 27 | NWSW | 500 | 0.10 | 0.030 | Vernon L. and Barbara G. Hawks | 84494 Hwy. 339 | Milton-Freewater | OR 97862 | 92919 |
| 86964 (90700, T11539, T11995) | 5-26001 | IS | 1/16/59 | 6N | 35E | WM | 33 | SWNE | 600 | 2.00 | 0.050 | Wade D. and Yolanda Knopf | 52340 Pleasant View | Milton-Freewater | OR 97862 | 92921 |
| 86964 (90700, T11539, T11995) | 5-26001 | IS | 1/16/59 | 6N | 35E | WM | 33 | NWSW | na | 1.70 | 0.043 | Walla Walla Railroad and Oregon Washington RR and Nav | UPRR 1400 Douglas St. Stop 15 | Omaha | NE 68179 | 92922 |
| 86964 (90700, T11539, T11995) | 5-26001 | IS | 1/16/59 | 5N | 35E | WM | 2 | NWNW | | 0.90 | 0.023 | Walla Walla River irrigation District | 323 Evans St.; PO Box 248 | Milton-Freewater | OR 97862 | 92923 |
| 86964 (90700, T11539, T11995) | 5-26001 | IS | 1/16/59 | 5N | 35E | WM | 3 | NENW | | 0.95 | 0.024 | Walla Walla River irrigation District | 323 Evans St.; PO Box 248 | Milton-Freewater | OR 97862 | 92923 |
| 86964 (90700, T11539, T11995) | 5-26001 | IS | 1/16/59 | 6 N | 35 E | W.M. | 34 | NE SW | | 10.70 | 0.268 | Walla Walla River irrigation District | 323 Evans St.; PO Box 248 | Milton-Freewater | OR 97862 | 92923 |
| 86964 (90700, T11539, T11995) | 5-26001 | IS | 1/16/59 | 6 N | 35 E | W.M. | 34 | NE SW | | 13.55 | 0.339 | Walla Walla River irrigation District | 323 Evans St.; PO Box 248 | Milton-Freewater | OR 97862 | 92923 |
| 86964 (90700, T11539, T11995) | 5-26001 | IS | 1/16/59 | 6 N | 35 E | W.M. | 34 | SE SW | 700 | 0.20 | 0.005 | Walla Walla River irrigation District | 323 Evans St.; PO Box 248 | Milton-Freewater | OR 97862 | 92923 |
| 86964 (90700, T11539, T11995) | 5-26001 | IS | 1/16/59 | 6 N | 35 E | WM | 28 | SESW | | 1.00 | 0.038 | Walla Walla River irrigation District | 323 Evans St.; PO Box 248 | Milton-Freewater | OR 97862 | 92923 |

| Cert | Permit | Use | Priority | Twp | Rng | Mer | Sec | Q-Q | Tax Lot | Acres | Rate | Name | Street | City | State Zip | New Cert |
|-------------------------------|---------|-----|-----------|-----|-----|-----|-----|-------|---------|---------------|---------------|--|------------------------|-------------------|-----------|----------|
| 86964 (90700, T11539, T11995) | S-26001 | IS | 1/16/59 | 6N | 35E | WM | 33 | NESW | 800 | 0.49 | 0.012 | Walla Walla Valley Appellation, LLC | 1244 Forrest Lane | Walla Walla | WA 99362 | 92924 |
| 86964 (90700, T11995)* | S-26001 | IS | 3/25/12 | 6N | 35E | WM | 28 | SE SW | | 19.00 | 0.012 | Antonio Ruiz | 84050 Yellowjacket Rd. | Milton-Freewater | OR 97862 | 92780 |
| 86964 (90700, T11995)* | S-26001 | IS | 3/25/12 | 6N | 35E | WM | 28 | SE SW | | 10.00 | 0.125 | Antonio Ruiz | 84050 Yellowjacket Rd. | Milton-Freewater | OR 97862 | 92780 |
| 88425 | decree | IR | 10/1/1908 | 6N | 35E | WM | 26 | SESW | 1400 | 0.80 | 0.038 | Alan L. and Melody A. Davis | 53285 Appleton Rd. | Milton-Freewater, | OR 97862 | 92691 |
| 88426 | decree | IR | 1908 | 6N | 35E | WM | 26 | NWSW | 800 | 0.50 | 0.188 | Davis Orchards, Inc. | 53285 Appleton Rd. | Milton-Freewater | OR 97862 | 92707 |
| T-7236 (8493)* | S-6154 | IR | 1/15/24 | 6N | 35E | WM | 35 | SWNE | 3601 | 2.80 | 0.040 | City of Milton Freewater c/o City Recorder | PO Box 6 | Milton-Freewater | OR 97862 | |
| | | | | | | | | | | Total: | 733.62 | | | | | |

TABLE V - Cancelled

| Cert | Permit | Use | Priority | Twp | Rng | Mer | Sec | Q-Q | Tax Lot | Acres | Rate | Name | Street | City | State Zip |
|-------------------------------|---------|-----|------------|-----|-----|-----|-----|-------|---------|-------|-------|---|-----------------------------|------------------|-----------|
| 1234 | S-2765 | IR | 12/24/1915 | 6N | 35E | WM | 35 | NWSW | 900 | 0.93 | 0.010 | James L. Waliser, LLC | 52967 Sunquist Rd. | Milton-Freewater | OR 97862 |
| 1938 | S-1209 | IR | 5/29/1912 | 6N | 35E | WM | 27 | NESE | 300 | 0.56 | 0.008 | Von Derahe Orchards, LLC | 56219 Maracci Rd. | Warren | OR 97053 |
| 3257 | S-4277 | IR | 6/28/1919 | 6N | 35E | WM | 34 | SENE | 1200 | 5.00 | 0.060 | Lorraine Brown | PO Box 249 | Milton-Freewater | OR 97862 |
| 3759 | S-4605 | IR | 5/17/1920 | 6N | 35E | WM | 25 | SESW | 2900 | 0.30 | 0.004 | Sam Lefore Fruit Farms, Inc. | 54103 Lefore Rd. | Milton-Freewater | OR 97862 |
| 5036 | S-5894 | IR | 5/12/1923 | 6N | 35E | WM | 27 | NESW | 200 | 9.30 | 0.120 | Von Derahe Orchards, LLC | 56219 Maracci Rd. | Warren | OR 97053 |
| 5089 | S-5603 | IR | 9/5/1922 | 6N | 35E | WM | 34 | SENE | 1600 | 1.60 | 0.020 | Earl Brown and Sons, Inc. | PO Box 249 | Milton-Freewater | OR 97862 |
| 5451 | S-5800 | IR | 12/29/1922 | 6N | 35E | WM | 34 | NWSE | 500 | 9.00 | 0.113 | Earl Brown and Sons, Inc. | PO Box 249 | Milton-Freewater | OR 97862 |
| 6706 | S-52 | IR | 10/27/1924 | 6N | 35E | WM | 34 | SENE | 1501 | 2.00 | 0.026 | Thomas J. and Debbie Waliser | 4013 Peppers Bridge | Walla Walla | WA 99362 |
| 7965 | S-8178 | IR | 9/23/1927 | 6N | 35E | WM | 26 | NESE | 200 | 0.60 | 0.008 | River Rock Vineyard c/o Dana Dibble | 84504 Weis Rd. | Milton-Freewater | OR 97862 |
| 8831 | S-9311 | IR | 10/8/1929 | 6N | 35E | WM | 34 | NENW | 700 | 3.00 | 0.040 | Robert C and Tina L. Riedel | 84182 Yellowjacket Rd. | Milton-Freewater | OR 97862 |
| 11911 | S-11813 | ID | 7/20/1935 | 6N | 35E | WM | 27 | SWNW | 400 | 6.50 | 0.075 | Thomas A. and Shirley J. Morris | 53512 Triangle Rd. | Milton-Freewater | OR 97862 |
| 11911 | S-11813 | DO | 7/20/1935 | 6N | 35E | WM | 27 | | | 0.00 | 0.010 | No landowner identifiable | | | |
| 12518 | 1875 | DO | 1885 | 6N | 35E | WM | 35 | NE SW | | na | | Clara K. Ampach | | Milton-Freewater | OR 97862 |
| 12549 | decree | IR | 1887 | 5N | 35E | WM | 2 | NENE | 3602 | 1.90 | 0.071 | Washington Park Apartments c/o Chrisman Dev | PO Box 490 | Enterprise | OR 97828 |
| 12562 | decree | IR | 1885 | 6N | 35E | WM | 35 | SWSE | 3300 | 0.20 | 0.007 | Robert Brinker | PO Box C | Milton-Freewater | OR 97862 |
| 12566 | decree | IR | 1885 | 6N | 35E | WM | 35 | SENE | 3900 | 0.18 | 0.007 | Helens Orchards, LLC | 773 Village Way | Walla Walla | WA 99362 |
| 12624 | decree | DO | 1893 | 6N | 35E | WM | 35 | NW NE | na | na | 0.000 | H. T. Dealy | | Milton-Freewater | OR 97862 |
| 12682 | decree | IR | 3/1/1901 | 6N | 35E | WM | 34 | SWNE | 1300 | 1.00 | 0.038 | Lorraine Brown | PO Box 249 | Milton-Freewater | OR 97862 |
| 12715 | decree | IR | 1908 | 6N | 35E | WM | 35 | SWNE | 3501 | 0.30 | 0.011 | Alice B. and Kemble S. Tellefson | 84075 Hwy. 339 | Milton-Freewater | OR 97862 |
| 12852 | decree | IR | 1892 | 6N | 35E | WM | 35 | NESE | 200 | 0.20 | 0.008 | Wayne and Delores Larson | 53648 Cobb Rd. | Milton-Freewater | OR 97862 |
| 13167 | decree | IR | 1905 | 6N | 35E | WM | 35 | SWNE | 3200 | 0.22 | 0.008 | Ageo R. and Edelmira Flores De Romero | 84127 Hwy. 339 | Milton-Freewater | OR 97862 |
| 13167 | decree | IR | 1905 | 6N | 35E | WM | 35 | SWNE | 3100 | 0.22 | 0.008 | Leslie A. and Dorothy M. Siffier | 53488 Locust Rd. | Milton-Freewater | OR 97862 |
| 13236 | decree | IR | 1892 | 6N | 35E | WM | 26 | SENE | 3700 | 0.20 | 0.008 | Steven R. and Donna A. Barkwell | 53506 Crockett Rd | Milton-Freewater | OR 97862 |
| 13260 | decree | DO | 1894 | 6N | 35E | WM | 26 | SE SE | na | na | 0.000 | Anna M. Truitt | | Freewater | OR 97862 |
| 13261 | decree | IR | 1893 | 6N | 35E | WM | 35 | NESE | 400 | 0.50 | 0.019 | Charles Barnes | 84025 N Main St. | Milton-Freewater | OR 97862 |
| 13261 | decree | IR | 1893 | 6N | 35E | WM | 35 | NESE | 401 | 0.20 | 0.008 | Charles Barnes | 84025 N Main St. | Milton-Freewater | OR 97862 |
| 13301 | decree | DO | 1891 | 6N | 35E | WM | 26 | SW SW | na | na | 0.000 | Chas. McCraw | | Milton | OR 97862 |
| 13302 | decree | DO | 1900 | 6N | 35E | WM | 26 | SW SW | na | na | 0.000 | Chas. McCraw | | Milton | OR 97863 |
| 28607 | G-1282 | IR | 3/5/1959 | 6N | 35E | WM | 34 | SENE | 1600 | 0.50 | 0.006 | Earl Brown and Sons, Inc. | PO Box 249 | Milton-Freewater | OR 97862 |
| 31669 | decree | IR | 1908 | 6N | 35E | WM | 34 | NWNE | 700 | 0.58 | 0.022 | Earl Brown and Sons, Inc. | PO Box 249 | Milton-Freewater | OR 97862 |
| 31669 | decree | IR | 1883 | 5N | 35E | WM | 12 | NWNW | 6114 | 0.10 | 0.004 | Shannon L. Howard | 323 SW 6 th Ave. | Milton-Freewater | OR 97862 |
| 33679 | decree | IR | 1891 | 6N | 35E | WM | 35 | SESE | 5800 | 0.08 | 0.003 | Rosa Heredia | 1122 N Main St | Milton-Freewater | OR 97862 |
| 44114 | decree | IR | 1872 | 5N | 35E | WM | 2 | NENE | 300 | 0.08 | 0.003 | Fausto Ramos-Meza | 716 NE 11th Ave. | Milton-Freewater | OR 97862 |
| 45002 | decree | IR | 1878 | 6N | 35E | WM | 26 | NWSE | 1100 | 0.10 | 0.004 | Melvin Knoefler | 84525 Hwy. 339 | Milton-Freewater | OR 97862 |
| 45002 | decree | IR | 1895 | 6N | 35E | WM | 26 | NWSE | 1100 | 0.40 | 0.015 | Melvin Knoefler | 84525 Hwy. 339 | Milton-Freewater | OR 97862 |
| 45002 | decree | IR | 1908 | 6N | 35E | WM | 26 | NWSE | 1100 | 0.10 | 0.004 | Melvin Knoefler | 84525 Hwy. 339 | Milton-Freewater | OR 97862 |
| 45002 | decree | IR | 1895 | 6N | 35E | WM | 26 | NWSE | 1200 | 0.10 | 0.004 | Marjorie Baird | 84459 Hwy. 339 | Milton-Freewater | OR 97862 |
| 45002 | decree | IR | 1908 | 6N | 35E | WM | 26 | NWSE | 1200 | 0.45 | 0.017 | Marjorie Baird | 84459 Hwy. 339 | Milton-Freewater | OR 97862 |
| 45330 | S-3365 | IR | 5/7/1917 | 6N | 35E | WM | 34 | SWNE | 1400 | 0.14 | 0.002 | L and E Family Partnership | 53395 West Crockett Rd. | Milton-Freewater | OR 97862 |
| 45330 | S-3365 | IR | 5/7/1917 | 6N | 35E | WM | 34 | SENE | 1600 | 0.50 | 0.006 | Earl Brown and Sons, Inc. | PO Box 249 | Milton-Freewater | OR 97862 |
| 46828 | S-39255 | FR | 6/21/1974 | 6N | 35E | WM | 34 | SWNE | 1200 | 0.40 | 0.047 | Lorraine Brown | PO Box 249 | Milton-Freewater | OR 97862 |
| 46828 | S-39255 | FR | 6/21/1924 | 6N | 35E | WM | 35 | SWNW | 1201 | 1.76 | 0.208 | Earl E. Brown and Sons, Inc. | PO Box 249 | Milton-Freewater | OR 97862 |
| 54775 | U-4 | IR | 3/26/1928 | 6N | 35E | WM | 27 | SW SW | 1000 | 0.30 | 0.004 | Wayne M. and Charlotte J. Trumbull | 412 Parkview St. | Milton-Freewater | OR 97862 |
| 62466 | G-8963 | IR | 2/22/1980 | 6N | 35E | WM | 26 | SE NE | 3700 | 0.20 | 0.005 | Steven R. and Donna A. Barkwell | 53506 W. Crockett Rd. | Milton-Freewater | OR 97862 |
| 65878 | G-10131 | IR | 2/22/1983 | 6N | 35E | WM | 27 | SW SW | 900 | 0.33 | 0.008 | Wayne M. and Charlotte J. Trumbull | 412 Parkview | Milton-Freewater | OR 97862 |
| 84159 | E-170 | IR | 5/3/1913 | 6N | 35E | WM | 27 | NESW | 400 | 0.40 | 0.005 | Elizabeth, Michael and Charles Vonderahe | 52915 Sunquist Rd. | Milton-Freewater | OR 97862 |
| 84159 | E-170 | IR | 5/3/1913 | 6N | 35E | WM | 27 | SWSW | 900 | 0.33 | 0.004 | Wayne M. and Charlotte J. Trumbull | 412 Parkview St. | Milton-Freewater | OR 97862 |
| 84159 | E-170 | IR | 5/3/1913 | 6N | 35E | WM | 27 | SWSW | 1000 | 0.30 | 0.004 | Wayne M. and Charlotte J. Trumbull | 412 Parkview St. | Milton-Freewater | OR 97862 |
| 85856 | E-241 | IR | 6/24/1915 | 6N | 35E | WM | 35 | SESW | 1900 | 0.71 | 0.009 | Sam Lefore Fruit Farm, Inc. | 54103 Lefore Rd. | Milton-Freewater | OR 97862 |
| 86961 (90699, T11539, T11995) | S-1216 | IR | 3/25/1912 | 6N | 35E | WM | 33 | NWNW | 400 | 0.80 | 0.010 | Mary A. and Archie D. Coates | 52092 Pleasant View Rd. | Milton-Freewater | OR 97862 |

| Cert | Permit | Use | Priority | Twp | Rng | Mer | Sec | Q-Q | Tax Lot | Acres | Rate | Name | Street | City | State Zip |
|-------------------------------|---------|-----|-----------|-----|-----|-----|-----|------|---------|-------|--------|---|---------------------|-------------------|-----------|
| 86961 (90699, T11539, T11995) | S-1216 | IR | 3/25/1912 | 6N | 35E | WM | 27 | SWNW | 400 | 0.40 | 0.005 | Thomas A. and Shirley J. Morris | 53512 Triangle Rd. | Milton-Freewater | OR 97862 |
| 86961 (90699, T11539, T11995) | S-1216 | IR | 3/25/1912 | 6N | 35E | WM | 33 | SWNW | 600 | 1.20 | 0.015 | James L. Waliser Family LLC | 84049 Winesap Rd. | Milton-Freewater | OR 97862 |
| 86961 (90699, T11539, T11995) | S-1216 | IR | 3/25/1912 | 6N | 35E | WM | 34 | SESW | ROW | 0.32 | 0.004 | Umatilla County Road Dept ; c/o Tom Fellows | 3920 Westgate | Pendleton | OR 97801 |
| 86961 (90699, T11539, T11995) | S-1216 | IR | 3/25/1912 | 6N | 35E | WM | 27 | NWSW | 800 | 1.90 | 0.024 | Roy L. and Patricia Aichele | 2304 South 3rd | Walla Walla | WA 99362 |
| 86961 (90699, T11539, T11995) | S-1216 | IR | 3/25/1912 | 6N | 35E | WM | 27 | NWSW | ROW | 0.80 | 0.010 | Umatilla County Road Dept ; c/o Tom Fellows | 3920 Westgate | Pendleton | OR 97801 |
| 86961 (90699, T11539, T11995) | S-1216 | IR | 3/25/1912 | 6N | 35E | WM | 34 | NWSW | 800 | 0.37 | 0.0046 | Paul L. and Mary A. Zehr | 52747 County Rd. | Milton-Freewater | OR 97862 |
| 86961 (90699, T11539, T11995) | S-1216 | IR | 3/25/1912 | 6N | 35E | WM | 34 | NWSW | 1001 | 1.00 | 0.012 | Donna J. Rothrock | 52656 County Rd. | Milton-Freewater | OR 97862 |
| 86961 (90699, T11539, T11995) | S-1216 | IR | 3/25/1912 | 6N | 35E | WM | 34 | NWSW | ROW | 0.13 | 0.002 | Umatilla County Road Dept ; c/o Tom Fellows | 3920 Westgate | Pendleton | OR 97801 |
| 86961 (90699, T11539, T11995) | S-1216 | IR | 3/25/1912 | 6N | 35E | WM | 34 | SESW | 1500 | 0.40 | 0.005 | Bennie Mason | 52894 County Rd. | Milton-Freewater | OR 97862 |
| 86964 (90700, T11539, T11995) | S-26001 | IS | 1/16/1959 | 6N | 35E | WM | 27 | SWNW | 400 | 0.30 | 0.008 | Thomas A. and Shirley J. Morris | 53512 Triangle Rd. | Milton-Freewater | OR 97862 |
| 86964 (90700, T11539, T11995) | S-26001 | IS | 1/16/1959 | 6N | 35E | WM | 27 | NWSW | 400 | 0.10 | 0.030 | Elizabeth, Michael and Charles Vonderahe | 52915 Sunquist Rd. | Milton-Freewater | OR 97862 |
| 86964 (90700, T11539, T11995) | S-26001 | IS | 1/16/1959 | 6N | 35E | WM | 27 | NWSW | 800 | 0.80 | 0.020 | Roy L. and Patricia Aichele | 2304 South 3rd | Walla Walla | WA 99362 |
| 86964 (90700, T11539, T11995) | S-26001 | IS | 1/16/1959 | 6N | 35E | WM | 27 | SWSW | ROW | 0.33 | 0.008 | Umatilla County Road Dept ; c/o Tom Fellows | 3920 Westgate | Pendleton | OR 97862 |
| 86964 (90700, T11539, T11995) | S-26001 | IS | 1/16/1959 | 6N | 35E | WM | 27 | SWSW | 900 | 0.67 | 0.017 | Wayne M. and Charlotte J. Trumbull | 412 Parkview St. | Milton-Freewater | OR 97862 |
| 86964 (90700, T11539, T11995) | S-26001 | IS | 1/16/1959 | 6N | 35E | WM | 27 | SWSW | 1000 | 2.00 | 0.050 | Wayne M. and Charlotte J. Trumbull | 412 Parkview St. | Milton-Freewater | OR 97862 |
| 86964 (90700, T11539, T11995) | S-26001 | IS | 1/16/1959 | 6N | 35E | WM | 33 | NWNW | 400 | 0.30 | 0.008 | Mary A. and Archie D. Coates | 52092 Pleasant View | Milton-Freewater, | OR 97862 |
| 86964 (90700, T11539, T11995) | S-26001 | IS | 1/16/1959 | 6N | 35E | WM | 33 | NESW | 600 | 0.39 | 0.100 | James L. Waliser Family LLC | 84049 Winesap Rd. | Milton-Freewater, | OR 97862 |
| 86964 (90700, T11539, T11995) | S-26001 | IS | 1/16/1959 | 6N | 35E | WM | 34 | NWSW | 800 | 1.00 | 0.025 | Paul L. and Mary A. Zehr | 52747 County Rd. | Milton-Freewater | OR 97862 |
| 86964 (90700, T11539, T11995) | S-26001 | IS | 1/16/1959 | 6N | 35E | WM | 34 | SESW | 1001 | 0.15 | 0.004 | Donna J. Rothrock | 52656 County Rd. | Milton-Freewater | OR 97862 |
| 86964 (90700, T11539, T11995) | S-26001 | IS | 1/16/1959 | 6N | 35E | WM | 34 | SESW | 1500 | 2.70 | 0.068 | Bennie and Loretta F. Mason | 52894 County Rd. | Milton-Freewater | OR 97862 |
| 86964 (90700, T11539, T11995) | S-26001 | IS | 1/16/1959 | 6N | 35E | WM | 34 | NWSE | na | 0.77 | 0.019 | Umatilla Co. Road Department ; c/o Tom Fellow | 3920 Westgate | Pendleton | OR 97801 |
| 86964 (90700, T11539, T11995) | S-26001 | IS | 1/16/1959 | 6N | 35E | WM | 35 | SESW | 1900 | 2.00 | 0.050 | Sam Lefore Fruit Farms Inc. | 54103 Lefore Rd. | Milton-Freewater | OR 97862 |
| | | | | | | | | | | Total | 70.60 | | | | |

IR = irrigation; IS = supplemental irrigation; ID = irrigation and domestic; IL = irrigation and livestock; I* = irrigation, domestic and livestock; LV = livestock; FP = Frost Protection;
TC = temperature control.

TABLE VI - Diminished

| Source | Cert | Use | Priority | Twp | Rng | Mer | Sec | Q-Q | Tax Lot | Acres | Rate | Name | Street | City | State Zip | NewCert |
|--|-------|-----|----------|-----|-----|-----|-----|------|---------|--------|-------|--|------------------|------------------|-----------|---------|
| Waste Water | 16745 | IR | 1/8/1945 | 6N | 35E | WM | 34 | SE5W | 1500 | 0.50 | 0.019 | Bennie and Loretta F. Mason | 52894 County Rd. | Milton-Freewater | OR 97862 | 92987 |
| East Branch of the West Branch of Crockett Cr. | 5407 | IR | 7/6/1922 | 6N | 35E | WM | 26 | SWSE | 2100 | 9.00 | 0.110 | Heliens Orchards LLC; c/o Helen C. Adams | 773 Village Way | Walla Walla | WA 99362 | 92988 |
| | | | | | | | | | | Total: | 9.50 | | | | | |

IR = Irrigation



2004 Fox Drive, Suite L
Champaign, Illinois 61820

*App.
S/2160*

CHAMPAIGN IL 618

03 MAY 2017 PM 1 T



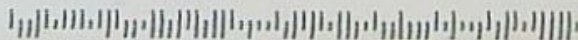
*chg of
ownership*

Wally Waller

Oregon Water Resources Dept
TACS
725 Summer St NE St A
Salem, OR 97301-1266

*chg of
ownership
cert 92889
application
S2160*

97301 1266




Oregon

Water Resources Department
Transfers and Conservation Section (TACS)
725 Summer St NE Ste A
Salem, OR 97301-1266



U.S. POSTAGE



ZIP 97301
02 1W
0001393082

ADDRESS SERVICE REQUESTED


RECEIVED BY OWRD

MAY 12 2017

SALEM, OR

Cert. 92889
Premiere Partners IV LMTD Partnership
2004 Fox Dr. Suite L
Champaign, IL 61820

} Please change
company & address
to the enclosed.
— Thanks



Jim Neyhard
Sr. Investment Analyst
Hancock Agricultural Investment Group
99 High Street, 26th Floor
Boston, MA 02110-2320
617-747-1672 (Tel)
617-210-8615 (Fax)
jneyhard@hnrq.com

RECEIVED BY OWRD

MAY 12 2017

SALEM, OR



Oregon

Kate Brown, Governor

S-2160

Water Resources Department
North Mall Office Building
725 Summer St NE, Suite A
Salem, OR 97301
Phone (503) 986-0900
Fax (503) 986-0904
www.wrd.state.or.us

December 17, 2015

ANTONIO RUIZ
84050 YELLOWJACKET RD
MILTON FREEWATER, OR 97862

REFERENCE: Transfer Application T-11995

Enclosed is a copy of the final order approving your water right transfer application.

The time allowed to complete the transfer is specified in the final order. **YOU SHOULD GIVE PARTICULAR ATTENTION TO THE TIME LIMIT.** The water right for any portion of the authorized change in character of use or change in place of use NOT carried out within the time allowed will be lost.

An extension of the time limit can be allowed only upon a showing that diligent effort has been made to complete the actual change(s) within the time allowed.

You are required to hire a Certified Water Rights Examiner (CWRE) to complete a Claim of Beneficial Use report and map which must be submitted to this Department within one year of the date you complete the change(s) or within one year of the completion date authorized in the transfer final order, whichever occurs first.

If you have any questions related to the approval of this transfer, you may contact your caseworker, Lanaya Blakely, by telephone at (503) 986-0888 or by e-mail at Lanaya.F.Blakely@wrd.state.or.us.

Sincerely,

Bethanie Williamson
Water Right Services Support

cc: Gregory M. Silbernagel, Watermaster Dist. #5 (via email)

Enclosure



BEFORE THE WATER RESOURCES DEPARTMENT
OF THE
STATE OF OREGON

In the Matter of Transfer Application) FINAL ORDER APPROVING A
T-11995, Umatilla County) CHANGE IN POINTS OF DIVERSION

Authority

Oregon Revised Statute (ORS) 540.505 to 540.580 establishes the process in which a water right holder may submit a request to transfer the point of diversion, place of use, or character of use authorized under an existing water right. Oregon Administrative Rule (OAR) Chapter 690, Division 380 implements the statutes and provides the Department's procedures and criteria for evaluating transfer applications.

Applicant

ANTONIO RUIZ
84050 YELLOWJACKET ROAD
MILTON FREEWATER, OR 97862

Findings of Fact

1. On March 2, 2015, PAULETTE OLIVER filed an application to change the points of diversion under Certificates 86961 and 86964. The Department assigned the application number T-11995.
2. Notice of the application for transfer was published on March 17, 2015, pursuant to OAR 690-380-4000. No comments were filed in response to the notice.
3. On April 27, 2015, the Department sent a copy of the draft Preliminary Determination proposing to approve Transfer Application T-11995 to the applicant. The draft Preliminary Determination cover letter set forth a deadline of May 20, 2015, for the applicant to respond.
4. On April 30, 2015 the applicant filed a request for assignment. On May 4, 2015, transfer T-11995 was assigned to ANTONIO RUIZ.
5. On May 7, 2015, the Department sent a copy of the draft Preliminary Determination proposing to approve Transfer Application T-11995 to the applicant. The draft Preliminary

This final order is subject to judicial review by the Court of Appeals under ORS 183.482. Any petition for judicial review must be filed within the 60-day time period specified by ORS 183.482(1). Pursuant to ORS 536.075 and OAR 137-003-0675, you may petition for judicial review or petition the Director for reconsideration of this order. A petition for reconsideration may be granted or denied by the Director, and if no action is taken within 60 days following the date the petition was filed, the petition shall be deemed denied.

Determination cover letter set forth a deadline of June 8, 2015, for the applicant to respond. The applicant did not respond by the deadline.

6. On July 21, 2015, the Department notified the applicant by mail that consent from all deeded landowners was required to pursue the transfer. On August 17, 2015, the applicant provided the necessary information to demonstrate that the applicant is authorized to pursue the transfer and requested that the Department proceed with issuance of a Preliminary Determination.
7. On October 27, 2015, the Department issued a Preliminary Determination proposing to approve Transfer Application T-11995 and sent a copy to the applicant. Additionally, notice of the Preliminary Determination for the transfer application was published on the Department's weekly notice on November 3, 2015, and in the East Oregonian newspaper on November 5 and 12, 2015, pursuant to ORS 540.520 and OAR 690-380-4020. No protests were filed in response to the notice.

8. The portion of the first right to be transferred is as follows:

Certificate: 86961 in the name of PLEASANT VIEW IRRIGATION COMPANY AND WALLA WALLA RIVER IRRIGATION DISTRICT (perfected under Permit S-1216)
Use: IRRIGATION of 29.0 ACRES
Priority Date: MARCH 25, 1912
Rate: 0.36 CUBIC FEET PER SECOND
Limit/Duty: The amount of water used for irrigation, together with the amount secured under any other right existing for the same lands, is limited to ONE-EIGHTIETH of one cubic foot per second per acre, or its equivalent for each acre irrigated during the irrigation season of each year
Source: LITTLE WALLA WALLA RIVER, a tributary of the WALLA WALLA RIVER

Authorized Point of Diversion:

| Twp | Rng | Mer | Sec | Q-Q | Measured Distances |
|-----|------|-----|-----|-------|--|
| 6 N | 35 E | WM | 35 | SE SE | 5 FEET NORTH AND 1100 FEET WEST FROM THE SE CORNER OF SECTION 35 |

Authorized Place of Use:

| IRRIGATION | | | | | |
|------------|------|-----|-----|-------|-------|
| Twp | Rng | Mer | Sec | Q-Q | Acres |
| 6 N | 35 E | WM | 28 | SE SW | 19.0 |
| 6 N | 35 E | WM | 28 | SW SE | 10.0 |

9. The portion of the second right to be transferred is as follows:

Certificate: 86964 in the name of PLEASANT VIEW IRRIGATION DISTRICT AND WALLA WALLA RIVER IRRIGATION DISTRICT (perfected under Permit S-26001)
Use: SUPPLEMENTAL IRRIGATION of 29.0 ACRES
Priority Date: JANUARY 16, 1959

Rate: 0.73 CUBIC FEET PER SECOND
Limit/Duty: The amount of water used for irrigation, together with the amount secured under any other right existing for the same lands, is limited to 0.0375 of one cubic foot per second per acre, or its equivalent for each acre irrigated during the irrigation season of each year.
Source: LITTLE WALLA WALLA RIVER, a tributary of the WALLA WALLA RIVER

Authorized Point of Diversion:

| Twp | Rng | Mer | Sec | Q-Q |
|-----|------|-----|-----|-------|
| 5 N | 35 E | WM | 2 | NE NE |

Authorized Place of Use:

| SUPPLEMENTAL IRRIGATION | | | | | |
|-------------------------|------|-----|-----|-------|-------|
| Twp | Rng | Mer | Sec | Q-Q | Acres |
| 6 N | 35 E | WM | 28 | SE SW | 19.0 |
| 6 N | 35 E | WM | 28 | SW SE | 10.0 |

10. Transfer Application T-11995 proposes to move the authorized point of diversion approximately 1.3 miles (Certificate 86964) to 1.6 miles (Certificate 86961) upstream to:

| Twp | Rng | Mer | Sec | Q-Q | Measured Distances |
|-----|------|-----|-----|-------|---|
| 5 N | 35 E | WM | 12 | SW NE | 1030 FEET NORTH AND 900 FEET EAST FROM THE CENTER OF SECTION 12 |

11. The Oregon Department of Fish and Wildlife has determined that a fish screen is necessary at the new point of diversion to prevent fish from entering the diversion and that the diversion is currently equipped with an appropriate fish screen.

Transfer Review Criteria [OAR 690-380-4010(2)]

12. Water has been used within the last five years according to the terms and conditions of the rights. There is no information in the record that would demonstrate that the rights are subject to forfeiture under ORS 540.610.
13. A diversion structure and ditch sufficient to use the full amount of water allowed under the existing rights were present within the five-year period prior to submittal of Transfer Application T-11995.
14. The proposed changes would not result in enlargement of the rights.
15. The proposed changes, as conditioned, would not result in injury to other water rights.

Conclusion of Law


The change in points of diversion proposed in Transfer Application T-11995 is consistent with the requirements of ORS 540.505 to 540.580 and OAR 690-380-5000.

Now, therefore, it is ORDERED:

1. The change in points of diversion proposed in Transfer Application T-11995 is approved.
2. The right to the use of the water is restricted to beneficial use at the place of use described, and is subject to all other conditions and limitations contained in Certificates 86961 and 86964 and any related decree.
3. Water right Certificates 86961 and 86964 are cancelled. New certificates will be issued describing that portion of the rights not affected by this transfer.
4. The quantity of water diverted at the new point of diversion, together with that diverted at the original points of diversion, shall not exceed the quantity of water lawfully available at the original points of diversion.
5. The Director may require the water user to install a totalizing flow meter or other suitable measuring device at the location where water is removed from the Hudson Bay Canal and applied to the field., If the Director notifies the water user to install totalizing flow meters or other measuring devices, the water user shall install such devices specified by the Director within the period allowed in the notice. Once installed, the water user shall maintain the meters or measuring devices in good working order and shall allow the Watermaster access to the meters or measuring devices. When required the water user shall install a totalizing flowmeter.
6. The water user shall operate and maintain an approved fish screen at the new point of diversion. If Oregon Department of Fish and Wildlife (ODFW) determines the screen is not functioning properly, and is unsuccessful in working with the water user to meet ODFW standards, ODFW may request that OWRD regulate the use of water until OWRD receives notification from ODFW that the fish screen is functioning properly.
7. The water rights confirmed by Transfer T-11995 shall be subordinate to all other currently existing water rights with a point of diversion located in the Hudson Bay Canal, between the "Frog Structure" and the authorized place of use, in order to address potential injury to current junior users being regulated off in the event that the Hudson Bay Canal is at maximum capacity.
8. Full beneficial use of the water shall be made, consistent with the terms of this order, on or before **October 1, 2017**. A Claim of Beneficial Use prepared by a Certified Water Right Examiner shall be submitted by the applicant to the Department within one year after the deadline for completion of the changes and full beneficial use of the water.

9. After satisfactory proof of beneficial use is received, new certificates confirming the rights transferred will be issued.

Dated at Salem, Oregon this 17 day of December, 2015.



Dwight French, Water Right Services Administrator, for
Thomas M. Byler, Director
Oregon Water Resources Department

Mailing date: DEC 18 2015

STATE OF OREGON
 COUNTY OF UMATILLA
 CERTIFICATE OF WATER RIGHT

THIS CERTIFICATE ISSUED TO

PLEASANT VIEW IRRIGATION COMPANY
 WALLA WALLA RIVER IRRIGATION DISTRICT
 605 LAMB ST
 MILTON-FREEWATER, OR 97862

confirms the right to use the waters of the LITTLE WALLA WALLA RIVER, a tributary of the WALLA WALLA RIVER, for IRRIGATION of 467.67 ACRES.

This right was perfected under Permit S-1216. The date of priority is MARCH 25, 1912. The amount of water to which this right is entitled is limited to an amount beneficially used and shall not exceed 5.87 CUBIC FEET PER SECOND or its equivalent in case of rotation, measured at the point of diversion from the source.

The point of diversion is located as follows:

| Twp | Rng | Mer | Sec | Q-Q | Measured Distances |
|-----|------|-----|-----|-------|--|
| 6 N | 35 E | WM | 35 | SE SE | 5 FEET NORTH AND 1100 FEET WEST FROM THE SE CORNER OF SECTION 35 |

The amount of water used for irrigation, together with the amount secured under any other right existing for the same lands, is limited to ONE-EIGHTIETH of one cubic foot per second per acre, or its equivalent for each acre irrigated during the irrigation season of each year.

The use shall conform to such reasonable rotation system as may be ordered by the proper state officer.

A description of the place of use to which this right is appurtenant is as follows:


| IRRIGATION | | | | | |
|------------|------|-----|-----|-------|-------|
| Twp | Rng | Mer | Sec | Q-Q | Acres |
| 5 N | 35 E | WM | 3 | NE NW | 0.95 |
| 6 N | 35 E | WM | 27 | NW NW | 10.00 |
| 6 N | 35 E | WM | 27 | SW NW | 40.00 |
| 6 N | 35 E | WM | 27 | NW SW | 40.00 |
| 6 N | 35 E | WM | 27 | SE SW | 20.00 |
| 6 N | 35 E | WM | 28 | SE SW | 21.00 |
| 6 N | 35 E | WM | 33 | NW NE | 20.00 |
| 6 N | 35 E | WM | 33 | SW NE | 6.00 |
| 6 N | 35 E | WM | 33 | NE NW | 38.00 |
| 6 N | 35 E | WM | 33 | NW NW | 35.00 |
| 6 N | 35 E | WM | 33 | SW NW | 40.00 |
| 6 N | 35 E | WM | 33 | NE SW | 22.50 |
| 6 N | 35 E | WM | 33 | NW SW | 40.00 |
| 6 N | 35 E | WM | 33 | NW SE | 13.00 |

| IRRIGATION | | | | | |
|---------------|------|-----|-----|-------------------------------------|---------------|
| Twp | Rng | Mer | Sec | Q-Q | Acres |
| 6 N | 35 E | WM | 34 | NE NW | 14.20 |
| 6 N | 35 E | WM | 34 | SE NW | 10.00 |
| 6 N | 35 E | WM | 34 | NE SW | 25.25 |
| 6 N | 35 E | WM | 34 | NW SW | 37.10 |
| 6 N | 35 E | WM | 34 | SW SW | 0.10 |
| 6 N | 35 E | WM | 34 | SE SW | 14.57 |
| 6 N | 35 E | WM | 34 | S ¹ / ₄ NW SE | 20.00 |
| Total: | | | | | 467.67 |

This certificate describes that portion of the water right confirmed by Certificate 86961, State Record of Water Right Certificates, NOT modified by the provisions of an order of the Water Resources Director entered DEC 17 2015, approving Transfer Application T-11995.

The issuance of this superseding certificate does not confirm the status of the water right in regard to the provisions of ORS 540.610 pertaining to forfeiture or abandonment.

WITNESS the signature of the Water Resources Director, affixed DEC 17 2015.



 Dwight French, Water Right Services Administrator, for
 Thomas M. Byler, Director
 Oregon Water Resources Department

STATE OF OREGON
 COUNTY OF UMATILLA
 CERTIFICATE OF WATER RIGHT

THIS CERTIFICATE ISSUED TO

PLEASANT VIEW IRRIGATION DISTRICT
 WALLA WALLA RIVER IRRIGATION DISTRICT
 605 LAMB STREET
 MILTON-FREEWATER, OR 97862

confirms the right to use the waters of the LITTLE WALLA WALLA RIVER, a tributary of the WALLA WALLA RIVER, for SUPPLEMENTAL IRRIGATION of 864.37 ACRES.

This right was perfected under Permit S-26001. The date of priority is JANUARY 16, 1959. The amount of water to which this right is entitled is limited to an amount beneficially used and shall not exceed 21.67 CUBIC FEET PER SECOND or its equivalent in case of rotation, measured at the point of diversion from the source.

The point of diversion is located as follows:

| Twp | Rng | Mer | Sec | Q-Q |
|-----|------|-----|-----|-------|
| 5 N | 35 E | WM | 2 | NE NE |

The amount of water used for irrigation, together with the amount secured under any other right existing for the same lands, is limited to 0.0375 of one cubic foot per second per acre, or its equivalent for each acre irrigated during the irrigation season of each year.

The use shall conform to such reasonable rotation system as may be ordered by the proper state officer.

A description of the place of use to which this right is appurtenant is as follows:

| SUPPLEMENTAL IRRIGATION | | | | | |
|-------------------------|------|-----|-----|-----------|-------|
| Twp | Rng | Mer | Sec | Q-Q | Acres |
| 5 N | 35 E | WM | 2 | S ½ NW NW | 0.90 |
| 5 N | 35 E | WM | 3 | NE NW | 0.95 |
| 6 N | 35 E | WM | 27 | NW NW | 10.00 |
| 6 N | 35 E | WM | 27 | SW NW | 40.00 |
| 6 N | 35 E | WM | 27 | NE SW | 10.00 |
| 6 N | 35 E | WM | 27 | NW SW | 40.00 |
| 6 N | 35 E | WM | 27 | SW SW | 40.00 |
| 6 N | 35 E | WM | 27 | SE SW | 40.00 |
| 6 N | 35 E | WM | 28 | SE SW | 21.00 |
| 6 N | 35 E | WM | 28 | NE SE | 40.00 |
| 6 N | 35 E | WM | 28 | SE SE | 20.00 |
| 6 N | 35 E | WM | 29 | NW SW | 40.00 |
| 6 N | 35 E | WM | 29 | SE SE | 20.00 |
| 6 N | 35 E | WM | 32 | NE NE | 20.00 |
| 6 N | 35 E | WM | 32 | SE NE | 40.00 |

| SUPPLEMENTAL IRRIGATION | | | | | |
|-------------------------|------|-----|-----|-------|---------------|
| Twp | Rng | Mer | Sec | Q-Q | Acres |
| 6 N | 35 E | WM | 33 | NW NE | 40.00 |
| 6 N | 35 E | WM | 33 | SW NE | 33.00 |
| 6 N | 35 E | WM | 33 | SE NE | 10.00 |
| 6 N | 35 E | WM | 33 | NE NW | 38.00 |
| 6 N | 35 E | WM | 33 | NW NW | 35.00 |
| 6 N | 35 E | WM | 33 | SW NW | 40.00 |
| 6 N | 35 E | WM | 33 | NE SW | 38.50 |
| 6 N | 35 E | WM | 33 | NW SW | 40.00 |
| 6 N | 35 E | WM | 33 | NW SE | 13.00 |
| 6 N | 35 E | WM | 34 | NE NW | 33.00 |
| 6 N | 35 E | WM | 34 | SE NW | 10.00 |
| 6 N | 35 E | WM | 34 | NE SW | 28.05 |
| 6 N | 35 E | WM | 34 | NW SW | 36.90 |
| 6 N | 35 E | WM | 34 | SW SW | 0.30 |
| 6 N | 35 E | WM | 34 | SE SW | 17.27 |
| 6 N | 35 E | WM | 34 | NW SE | 30.00 |
| 6 N | 35 E | WM | 35 | SE SW | 38.50 |
| Total: | | | | | 864.37 |

This certificate describes that portion of the water right confirmed by Certificate 86964, State Record of Water Right Certificates, NOT modified by the provisions of an order of the Water Resources Director entered DEC 17 2015, approving Transfer Application T-11995.

The issuance of this superseding certificate does not confirm the status of the water right in regard to the provisions of ORS 540.610 pertaining to forfeiture or abandonment.

WITNESS the signature of the Water Resources Director, affixed DEC 17 2015.



 Dwight French, Water Right Services Administrator, for
 Thomas M. Byler, Director
 Oregon Water Resources Department



Oregon

Kate Brown, Governor

March 10, 2015

PAULETTE OLIVER
52215 PLEASANT VIEW
MILTON FREEWATER, OR 97862

Reference: Application T- 11995

On March 2, 2015, we received your water right Transfer application. The application was accompanied by \$1450.00. Our receipt number 115085 is enclosed.

By copy of this letter, we are asking the Watermaster for a report regarding the potential for injury to existing water rights which may be caused by the requested change. A review form will also be sent to Oregon Department of Fish and Wildlife to determine if a fish screen is needed.

Your application will be examined to determine whether additional information is needed. We will notify you if further information or corrections to the application or map are required.

This application may require publication of a notice for two consecutive weeks in a newspaper with general circulation in the area where the water right is located. If it is determined that newspaper notice will be required, the Department will prepare the notice and notify you of the cost. You will be responsible for submitting payment to the Department prior to publication of the notice.

Except as provided under ORS 540.510(3) for municipalities, you may not use water from the new point of diversion until a final order approving the transfer application has been issued by the Department.

In order to avoid any possible forfeiture of the water right, you should continue to use the water as described by your existing water right.

If the land is sold before the application is approved, the buyer's consent to the application will be required unless a recorded deed or other legal document clearly established that the water right was not conveyed in the sale.

Refer to the following page for a chart showing the steps and expected timelines for the processing of your application.

If you have any questions, please contact the Transfer Section at (503)986-0807.

Cc: Watermaster Dist. #5 (via email)
Pleasant View Irrigation Company
Walla Walla River Irrigation District
Hudson Bay District Improvement Company

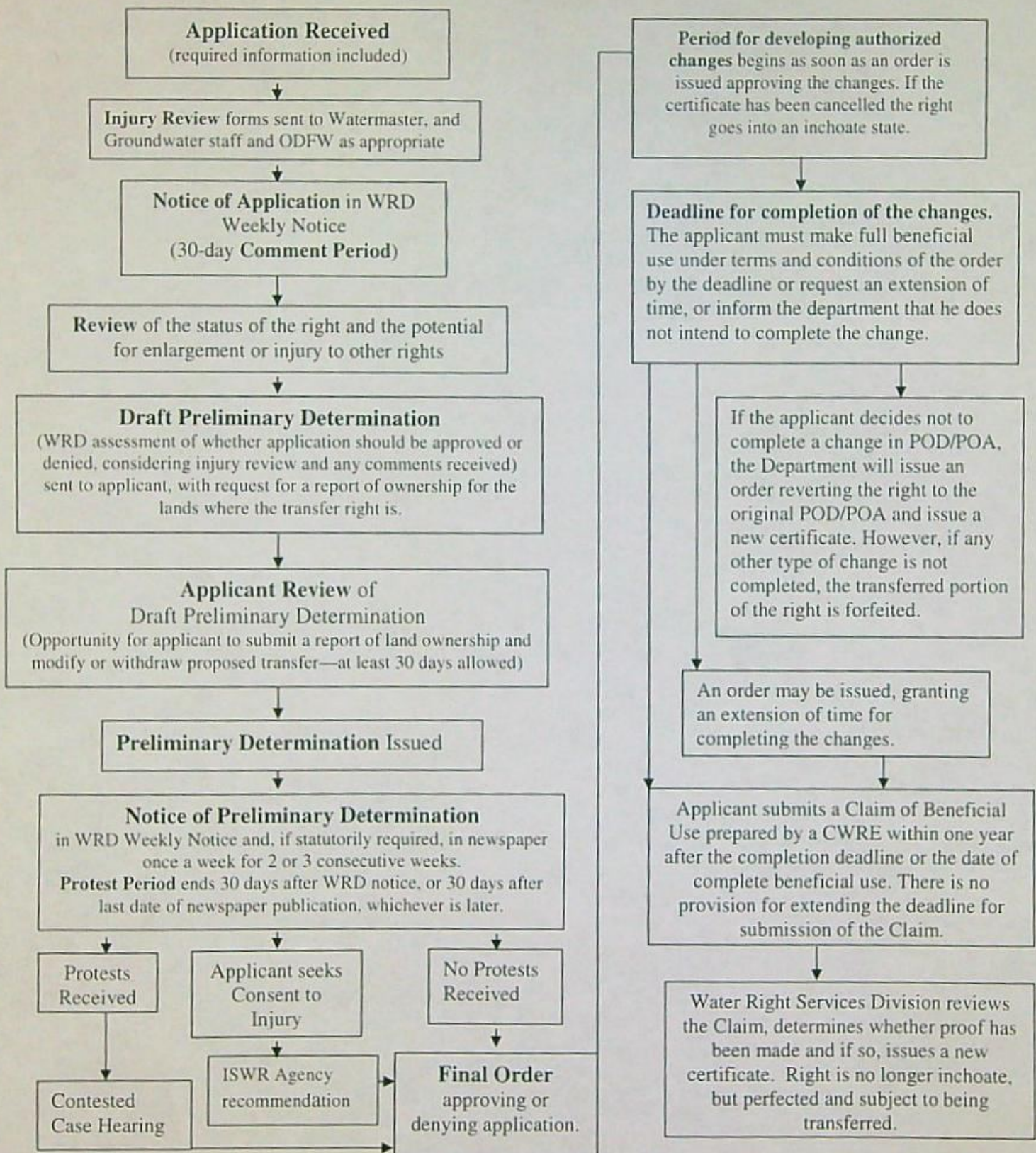
Enclosure

5:2160
Water Resources Department

North Mall Office Building
725 Summer St NE, Suite A
Salem, OR 97301
Phone (503) 986-0900
Fax (503) 986-0904
www.wrd.state.or.us

Regular Transfer Process (including "Proving Up" on the changes)

OAR 690 Division 380



Transfer Applications: Regular

The holder of a water right may apply to permanently change an existing water use subject to transfer as defined in ORS 540.505(4). An application may involve any of the following changes: Point of diversion or appropriation; Additional point of diversion or appropriation; Historic POD; Place of use; Character of use; Instream; Substitution; or Exchange.

The Department seeks public comment on the recently-filed transfer applications listed below. Any person may comment on a transfer application. Comments must be received by the Department on or before April 16, 2015. Any person who provides comments within the comment period will receive a copy of the Department's preliminary determination of whether the application should be approved or rejected after the Department has completed a review of the application and will be provided an opportunity to protest the application and preliminary determination at that time.

| | |
|--------------------|--|
| Transfer | T 11995 |
| Water Right | Cert: 86961, 86964 |
| County/Basin | Umatilla / Umatilla (7) |
| Applicant Name | OLIVER, PAULETTE 52215 PLEASANT VIEW MILTON FREEWATER, OR 97862 |
| Proposed Change | POINT OF DIVERSION |
| Sources/TRSQ40Q160 | LITTLE WALLA WALLA R > E LITTLE WALLA WALLA R / 5.00N 35.00E 2 NENE W LITTLE WALLA WALLA R > WALLA WALLA R / 6.00N 35.00E 35 SESE |
| Use/Quantity | SUPPLEMENTAL IRRIGATION / 22.400 CFS IRRIGATION / 6.230 CFS |
| Priority Date | 03/25/1912, 01/16/1959 |
| Transfer | T 11996 |
| Water Right | Cert: 20412 |
| County/Basin | Clackamas / Willamette (2) |
| Applicant Name | BISENIUS, JAMES A. AND JANET L. BIZZY B SEVEN LLC 15350 SW SEQUOIA PARKWAY SUITE 250 PORTLAND, OR 97224 |
| Proposed Change | PLACE OF USE |
| Sources/TRSQ40Q160 | CORRAL CREEK > WILLAMETTE RIVER / 3.00S 1.00W 20 NENE UNNAMED STREAM > CORRAL CREEK / 3.00S 1.00W 20 NENE |
| Use/Quantity | IRRIGATION / 0.149 CFS IRRIGATION / 0.149 CFS |
| Priority Date | 05/17/1947, 05/28/1947 |
| Transfer | T 11998 |
| Water Right | Cert: 17181 |
| County/Basin | Jackson / Rogue (15) |
| Applicant Name | RAIGOSA, FRANCISCO KING, PATTI 8700 HWY 140 EAGLE POINT, OR 97524 |
| | CHRIS CHAMBERLIN ROGUE VALLEY COMMERCIAL LLC 8758 HWY 140 EAGLE POINT, OR 97524 |
| Proposed Change | POINT OF DIVERSION |
| Sources/TRSQ40Q160 | LITTLE BUTTE CREEK > ROGUE RIVER / 36.00S 1.00E 11 SESW |
| Use/Quantity | IRRIGATION / 0.280 CFS |
| Priority Date | 12/31/1874 |



Oregon

John A. Kitzhaber, MD, Governor

S-2160

Water Resources Department
North Mall Office Building
725 Summer St. NE, Suite A
Salem, OR 97301
Phone 503-986-0900
FAX 503-986-0904
www.wrd.state.or.us

October 25, 2013

JASON AND CHARLEEN DERSTINE
83902 WINESAP RD
MILTON FREEWATER, OR 97862

REFERENCE: Transfer Application T-11539

Enclosed is a copy of the final order approving your water right transfer application.

The time allowed to complete the transfer is specified in the final order. **YOU SHOULD GIVE PARTICULAR ATTENTION TO THE TIME LIMIT.** The water right for any portion of the authorized change in character of use or change in place of use **NOT** carried out within the time allowed will be lost.

An extension of the time limit can be allowed only upon a showing that diligent effort has been made to complete the actual change(s) within the time allowed.

You are required to hire a Certified Water Rights Examiner (CWRE) to complete a Claim of Beneficial Use report and map which must be submitted to this Department within one year of the date you complete the change(s) or within one year of the completion date authorized in the transfer final order, whichever occurs first.

If you have any questions related to the approval of this transfer, you may contact your caseworker, Kelly Starnes, by telephone at (503) 986-0886 or by e-mail at Patrick.K.Starnes@ wrd.state.or.us.

Sincerely,

Codi Holmes
Water Right Services Support
Transfers and Conservation Section

cc: Tony G. Justus, Watermaster Dist. #5 (via email)

Enclosure



5. On June 18, 2013, the Department sent out a draft of the Preliminary Determination to the applicant. The draft Preliminary Determination cover letter set forth a deadline of July 17, 2013, for the applicant to respond. The applicant requested that the Department proceed with issuance of a Preliminary Determination and provided the necessary information to demonstrate that the applicant is authorized to pursue the transfer.
6. On August 14, 2013, the Department issued a Preliminary Determination proposing to approve Transfer Application T-11539 and mailed a copy to the applicant. Additionally, notice of the Preliminary Determination for the Transfer Application was published on the Department's weekly notice on September 3, 2013, pursuant to ORS 540.520 and OAR 690-380-4020. No protests were filed in response to the notice.
7. The first primary water right and its layered supplemental water right to be transferred are as follows:

Certificate: 86961 in the name of PLEASANT VIEW IRRIGATION CO., c/o WALLA WALLA IRRIGATION DISTRICT (perfected under Permit S-1216)

Use: IRRIGATION of 1.0 ACRE

Priority Date: MARCH 25, 1912

Rate: 0.0125 CUBIC FOOT PER SECOND

Limit/Duty: The amount of water used for irrigation, together with the amount secured under any other right existing for the same lands, is limited to ONE-EIGHTIETH of one cubic foot per second per acre, or its equivalent for each acre irrigated during the irrigation season of each year.

Source: LITTLE WALLA WALLA RIVER, tributary to the WALLA WALLA RIVER

Authorized Point of Diversion:

| Twp | Rng | Mer | Sec | Q - Q | Measured Distances |
|-----|------|-----|-----|-------|--|
| 6 N | 35 E | WM | 35 | SE SE | 5 FEET NORTH AND 1100 FEET WEST FROM THE SE CORNER OF SECTION 35 |

Authorized Place of Use:

| IRRIGATION | | | | | |
|------------|------|-----|-----|-------|-------|
| Twp | Rng | Mer | Sec | Q - Q | Acres |
| 6 N | 35 E | WM | 34 | NW SW | 1.0 |

Certificate: 86964 in the name of PLEASANT VIEW IRRIGATION DISTRICT, c/o WALLA WALLA IRRIGATION DISTRICT (perfected under Permit S-26001)

Use: SUPPLEMENTAL IRRIGATION of 1.0 ACRE

Priority Date: JANUARY 16, 1959

Rate: 0.025 CUBIC FOOT PER SECOND

Limit/Duty: The amount of water used for irrigation, together with the amount secured under any other right existing for the same lands, is limited to 0.0375 of one cubic foot per second per acre, or its equivalent for each acre irrigated during the irrigation season of each year.

Source: LITTLE WALLA WALLA RIVER, tributary to WALLA WALLA RIVER

Authorized Point of Diversion:

| Twp | Rng | Mer | Sec | Q - Q |
|-----|------|-----|-----|-------|
| 5 N | 35 E | WM | 2 | NE NE |

Authorized Place of Use:

| IRRIGATION (IR) and SUPPLEMENTAL IRRIGATION (IS) | | | | | | |
|--|------|-----|-----|-------|---------------------|------------|
| Twp | Rng | Mer | Sec | Q - Q | Certificate (acres) | |
| | | | | | 86961 (IR) | 86964 (IS) |
| 6 N | 35 E | WM | 34 | NW SW | 1.0 | 1.0 |

8. Transfer Application T-11539 proposes to change the place of use of the above described rights to:

| IRRIGATION (IR) and SUPPLEMENTAL IRRIGATION (IS) | | | | | | |
|--|------|-----|-----|-------|---------------------|------------|
| Twp | Rng | Mer | Sec | Q - Q | Certificate (acres) | |
| | | | | | 86961 (IR) | 86964 (IS) |
| 6 N | 35 E | WM | 34 | SE SE | 1.0 | 1.0 |

9. The second primary right to be transferred is as follows:

Certificate: 87556 (supersedes 85456) in the name of HUDSON BAY DISTRICT IMPROVEMENT COMPANY (perfected under Permit S-43973)

Use: IRRIGATION of 1.0 ACRE

Priority Date: SEPTEMBER 28, 1978

Rate: 0.0275 CUBIC FOOT PER SECOND

Limit/Duty: The amount of water used for irrigation under this right, together with the amount secured under any other right existing for the same lands, is limited to 0.0375 of one cubic foot per second (or its equivalent) for each acre irrigated during the irrigation season of each year provided further that the right allowed herein shall be limited to any deficiency in the available supply of any prior right existing for the same land and shall not exceed the limitation allowed herein.

Source: LITTLE WALLA WALLA RIVER, tributary to the WALLA WALLA RIVER

Authorized Point of Diversion:

| Twp | Rng | Mer | Sec | Q - Q | Measured Distances |
|-----|------|-----|-----|-------|--|
| 5 N | 35 E | WM | 1 | NE NW | POD #1 - 910 FEET SOUTH AND 700 FEET WEST FROM THE N $\frac{1}{4}$ CORNER OF SECTION 1 |
| 5 N | 35 E | WM | 12 | SW NE | POD #2 - 1030 FEET NORTH AND 900 FEET EAST FROM THE CENTER OF SECTION 12 |

Authorized Place of Use:

| IRRIGATION | | | | | |
|------------|------|-----|-----|-------|-------|
| Twp | Rng | Mer | Sec | Q - Q | Acres |
| 6 N | 35 E | WM | 34 | SE SE | 1.0 |

10. Transfer Application T-11539 proposes to change the place of use of the above described 1.0 acre to a different configuration within the same quarter quarter and tax lot to:

| IRRIGATION | | | | | |
|------------|------|-----|-----|-------|-------|
| Twp | Rng | Mer | Sec | Q - Q | Acres |
| 6 N | 35 E | WM | 34 | SE SE | 1.0 |

11. Transfer Application T-11539 shall be processed simultaneously with Transfer Application T-11046, to alleviate a layered situation with an existing water right on the proposed "TO" lands in Transfer Application T-11539.

Transfer Review Criteria [OAR 690-380-4010(2)]

12. Water has been used within the last five years according to the terms and conditions of the rights. There is no information in the record that would demonstrate that the rights are subject to forfeiture under ORS 540.610.
13. Diversion structures and ditches sufficient to use the full amount of water allowed under the existing rights were present within the five-year period prior to submittal of Transfer Application T-11539.
14. The proposed change would not result in enlargement of the rights.
15. The proposed change would not result in injury to other water rights.

Partial Cancellation of a Water Right

16. There is another layered water right for supplemental irrigation (Certificate 87770) on the Certificates 86961 and 86964 "FROM" lands. The landowners, Paul and Mary Zehr do not intend to transfer this portion of Certificate 87770 and on February 21, 2013, Paul and Mary Zehr submitted an affidavit to voluntarily cancel this 1.0 acre portion.

The portion of the following right is proposed to be cancelled:

Certificate: 87770 in the name of PAUL ZEHR and NITA STOCKE (perfected under permit G-13451)
Use: SUPPLEMENTAL IRRIGATION of 1.0 ACRE
Priority Date: JUNE 23, 1995
Rate: 0.013 cfs
Season of Use: March 1 through October 31
Source: ZEHR WELL within the PINE CREEK BASIN

Authorized Point of Appropriation:

| Twp | Rng | Mer | Sec | Q - Q | Measured Distances |
|-----|------|-----|-----|-------|---|
| 6 N | 35 E | WM | 34 | NW SW | ZEHR WELL- 950 FEET SOUTH AND 1220 FEET EAST FROM THE W¼ CORNER OF SECTION 34 |

Authorized Place of Use to be Cancelled:

| SUPPLEMENTAL IRRIGATION | | | | | |
|-------------------------|------|-----|-----|-------|-------|
| Twp | Rng | Mer | Sec | Q-Q | Acres |
| 6 N | 35 E | WM | 34 | NW SW | 1.0 |

Conclusions of Law

The changes in place of use proposed in Transfer Application T-11539 are consistent with the requirements of ORS 540.505 to 540.580 and OAR 690-380-5000 and the abandoned right should be cancelled.

Now, therefore, it is ORDERED:

1. The change in place of use proposed in Transfer Application T-11539 is approved, concurrently with Transfer Application T-11046. The portion of the right that has been abandoned is cancelled.
2. The right to the use of the water is restricted to beneficial use at the place of use described, and is subject to all other conditions and limitations contained in Certificates 86961, 86964, 87556, and any related decree.
3. Water right Certificate 87770 is cancelled. A new certificate will be issued describing that portion of the right not affected by the partial cancellation and transfer.
4. Water right Certificates 86961, 86964, and 87556 are modified. The Department will issue superseding certificates describing the rights when it determines that it is necessary for record keeping.
5. The water user shall maintain and operate the existing measurement device and shall make such improvements as may be required by the Department.
6. The former place of use of the transferred rights shall no longer receive water under these rights.
7. Full beneficial use of the water shall be made, consistent with the terms of this order, on or before October 1, 2015. A Claim of Beneficial Use prepared by a Certified Water Right Examiner shall be submitted by the applicant to the Department within one year after the deadline for completion of the change and full beneficial use of the water.
8. After satisfactory proof of beneficial use is received, the Department will issue new certificates confirming the rights transferred and when it determines that it is necessary for record keeping.

Dated at Salem, Oregon this 22 day of October, 2013.


Dwight French, Water Right Services Administrator, for
PHILLIP C. WARD, DIRECTOR

Mailing date: OCT 28 2013

STATE OF OREGON
COUNTY OF UMATILLA
CERTIFICATE OF WATER RIGHT

THIS CERTIFICATE ISSUED TO

NITA STOCKE
311 SOUTH MAIN STREET
MILTON FREEWATER, OR 97862

PAUL L. ZEHR
1206 JACQUELYN ST
MILTON FREEWATER, OR 97862

confirms the right to use the waters of TWO WELLS within the PINE CREEK BASIN for SUPPLEMENTAL IRRIGATION of 23.77 ACRES.

This right was perfected under Permit G-13451. The date of priority is JUNE 23, 1995. The amount of water to which this right is entitled is limited to an amount actually used beneficially, and shall not exceed 0.297 CUBIC FOOT PER SECOND (CFS), being 0.20 CFS from the Stocke Well and 0.097 CFS from the Zehr Well, or its equivalent in case of rotation, measured at the wells.

The period of use is March 1 through October 31.

The wells are located as follows:

| Twp | Rng | Mer | Sec | Q - Q | Measured Distances |
|-----|------|-----|-----|-------|--|
| 6 N | 35 E | WM | 34 | NW SW | STOCKE WELL - 955 FEET SOUTH AND 970 FEET EAST FROM THE W $\frac{1}{4}$ CORNER OF SECTION 34 |
| 6 N | 35 E | WM | 34 | NW SW | ZEHR WELL - 950 FEET SOUTH AND 1220 FEET EAST FROM THE W $\frac{1}{4}$ CORNER OF SECTION 34 |

The amount of water used for irrigation, together with the amount secured under any other right existing for the same lands, is limited to a diversion of ONE-EIGHTIETH of one cubic foot per second, or its equivalent for each acre irrigated, and shall be further limited to a diversion of not to exceed 3.0 acre-feet per acre for each acre irrigated during the irrigation season of each year.

A description of the place of use to which this right is appurtenant is as follows:

| SUPPLEMENTAL IRRIGATION | | | | | | |
|-------------------------|------|-----|-----|-------|-------|--------|
| Twp | Rng | Mer | Sec | Q - Q | Acres | Owner |
| 6 N | 35 E | WM | 34 | NW SW | 7.59 | ZEHR |
| 6 N | 35 E | WM | 34 | NW SW | 16.18 | STOCKE |

The quantity of water diverted at the Zehr Well, together with the quantity of water diverted at the Stocke Well, shall not exceed the quantity of water originally available from the Stocke Well.

Measurement, recording and reporting conditions:

- A. The water users shall maintain the meters or other suitable measuring devices in good working order.
- B. The water users shall allow the Watermaster access to the meter or measuring device; provided however, where the meter or measuring device is located within a private structure, the Watermaster shall request access upon reasonable notice.

- C. The Director may require the water users to keep and maintain a record of the amount (volume) of water used and may require the water users to report water use on a periodic schedule as established by the Director. In addition, the Director may require the water users to report general water use information, the periods of water use and the place and nature of use of water under the right. The Director may provide an opportunity for the water users to submit alternative reporting procedures for review and approval.

The right is limited to any deficiency in the available supply of any prior right existing for the same land.

If substantial interference with a senior water right occurs due to withdrawal of water from any well listed on this right, then use of water from the wells shall be discontinued or reduced and/or the schedule of withdrawal shall be regulated until or unless the Department approves or implements an alternative administrative action to mitigate the interference. The Department encourages junior and senior appropriators to jointly develop plans to mitigate interferences.

The wells shall be maintained in accordance with the General Standards for the Construction and Maintenance of Water Wells in Oregon. The works shall be equipped with a usable access port, and may also include an air line and pressure gauge to determine the water level elevation in the well at all times.

The Director may require water level or pump test results every ten years.

Failure to comply with any of the provisions of this right may result in action including, but not limited to, restrictions on the use, civil penalties, or cancellation of the right.

The right is for the beneficial use of water without waste. The water users are advised that new regulations may require the use of best practical technologies or conservation practices to achieve this end.

By law, the land use associated with this water use must be in compliance with statewide land-use goals and any local acknowledged land-use plan.


The use of water shall be limited when it interferes with any prior surface or ground water rights.

This certificate describes that portion of the water right confirmed by Certificate 87770, State Record of Water Right Certificates, NOT modified by the provisions of an order of the Water Resources Director entered Oct. 22 2013, approving Transfer Application T-11539.

The issuance of this superseding certificate does not confirm the status of the water right in regard to the provisions of ORS 540.610 pertaining to forfeiture or abandonment.

The right to the use of the water for the above purpose is restricted to beneficial use on the lands or place of use described.

WITNESS the signature of the Water Resources Director, affixed Oct. 22 2013.



Dwight French, Water Right Services Administrator, for
PHILLIP C. WARD, DIRECTOR

Gerry Clark

From: Molly Reid [Molly.A.REID@wrd.state.or.us]
Sent: Wednesday, December 27, 2006 4:44 PM
To: Gerald.E.CLARK@wrd.state.or.us
Cc: Tony.G.JUSTUS@wrd.state.or.us
Subject: Error found on Pleasant View certificates

Hi Gerry: I have been reviewing the history Pleasant View Irrigation District's Permit S-1216. An error has been found in Section 34, 6N 35E beginning with certificate #50401 and has been perpetuated in all subsequent certificates. Special Order Volume 32, Page 595 approved transfer 4297 for 4.8 acres in the NE/NW and 3.2 acres in the SE/SW of Section 34. The quarter-quarter for the 4.8 acres was incorrectly identified as being in the NE/NW, when it should have been in the NE/SW. Special Order Volume 41, Page 143 corrected this error; however, no subsequent certificates reflected this. All subsequent certificates show 14.2 acres left in the NE/NW and 25.25 acres in the NE/SW, when it should be 19 acres in the NE/NW, and 20.45 acres left in the NE/SW of Section 34. Can this oversight be rectified? The current remaining right certificate for Pleasant View's Permit S-1216 is #80399.

This is one of several errors found within the history of this water right. I believe Larry Nunn is currently working on confirming right certificates for T4297 and T3887 related to this same water right.

OFFICE OF STATE ENGINEER
RECEIVED
MAY 10 1912
SALT LAKE, UTAH

OFFICE OF STATE ENGINEER
RECEIVED
MAY 10 1912
SALT LAKE, UTAH

John Schenck

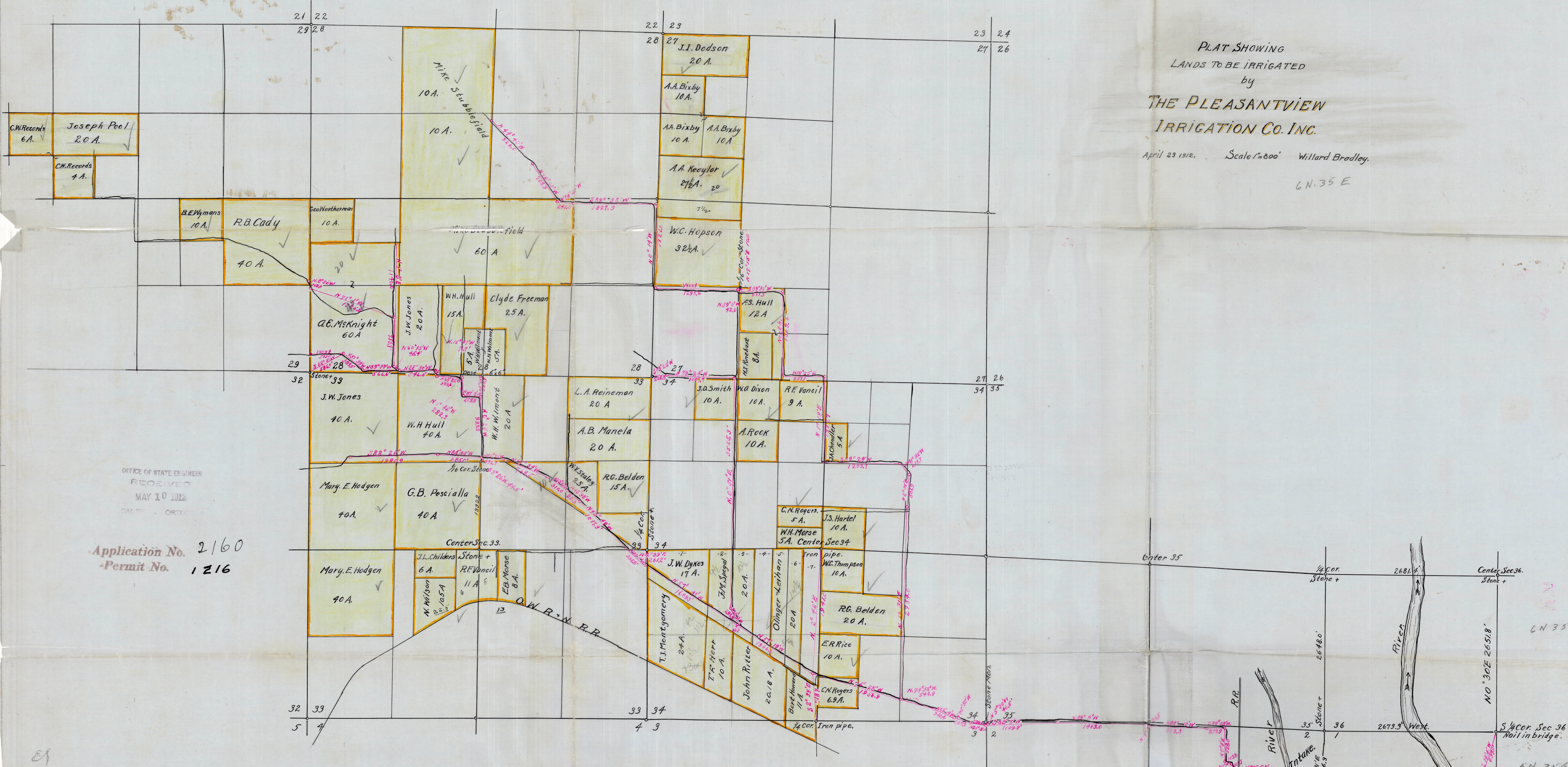
2160

2160

2160

PLAT SHOWING
LANDS TO BE IRRIGATED
by
**THE PLEASANTVIEW
IRRIGATION CO. INC.**

April 23 1912. Scale 1"=800' Willard Bradley.
CN. 35 E

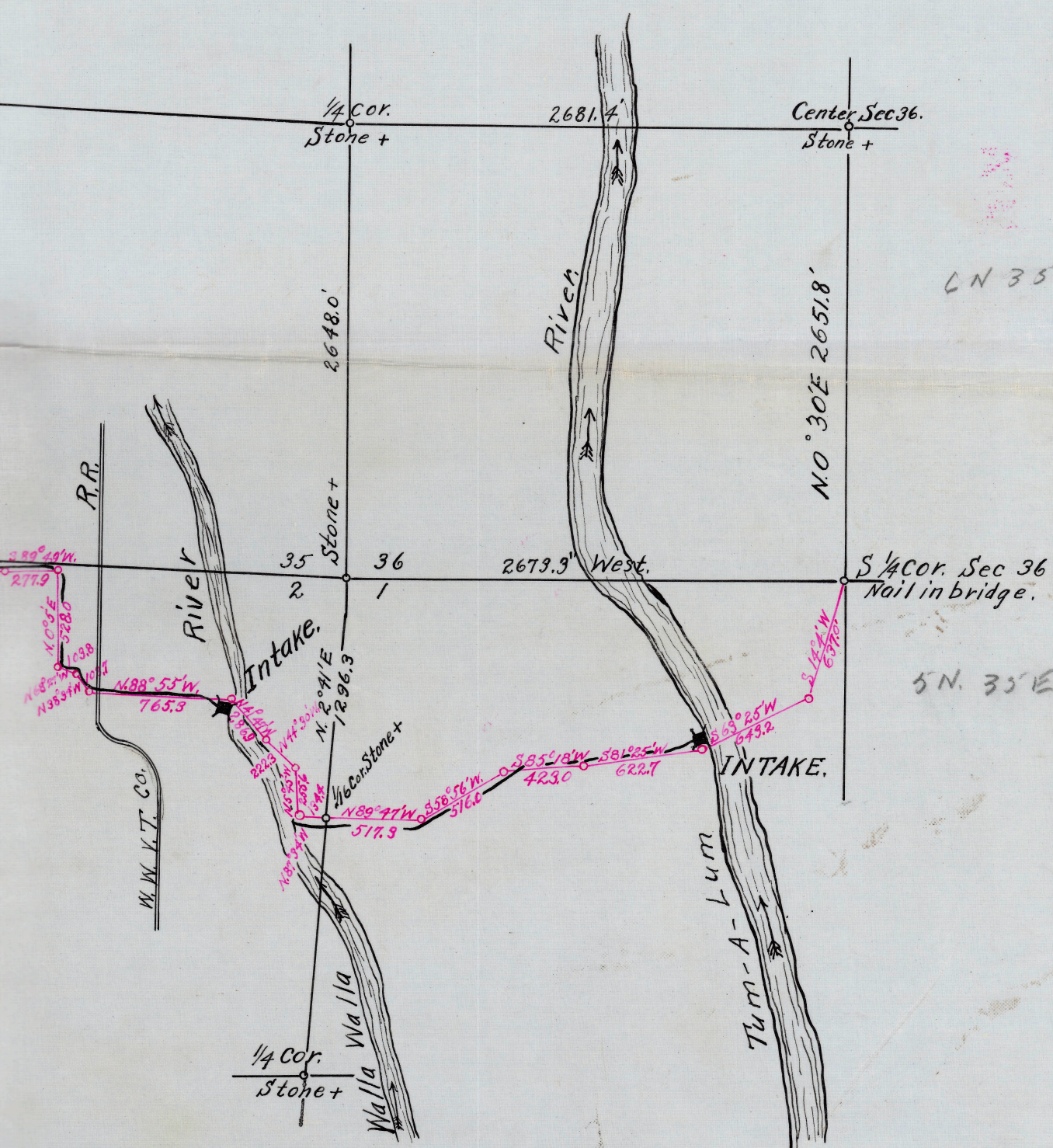


OFFICE OF STATE ENGINEER
RECEIVED
MAY 10 1912
SALT LAKE, UTAH

Application No. 2160
Permit No. 1216

2160

I, Willard Bradley, of Freewater Oregon, do hereby certify that this map was made from notes taken during an actual survey made by me on March 26, 27 & 28th, 1912, and that it correctly represents the location of streams and other ditches, in the immediate vicinity, and has written thereon the area in each smallest legal subdivision which it is proposed to irrigate.
Willard Bradley
Surveyor




2160

2160

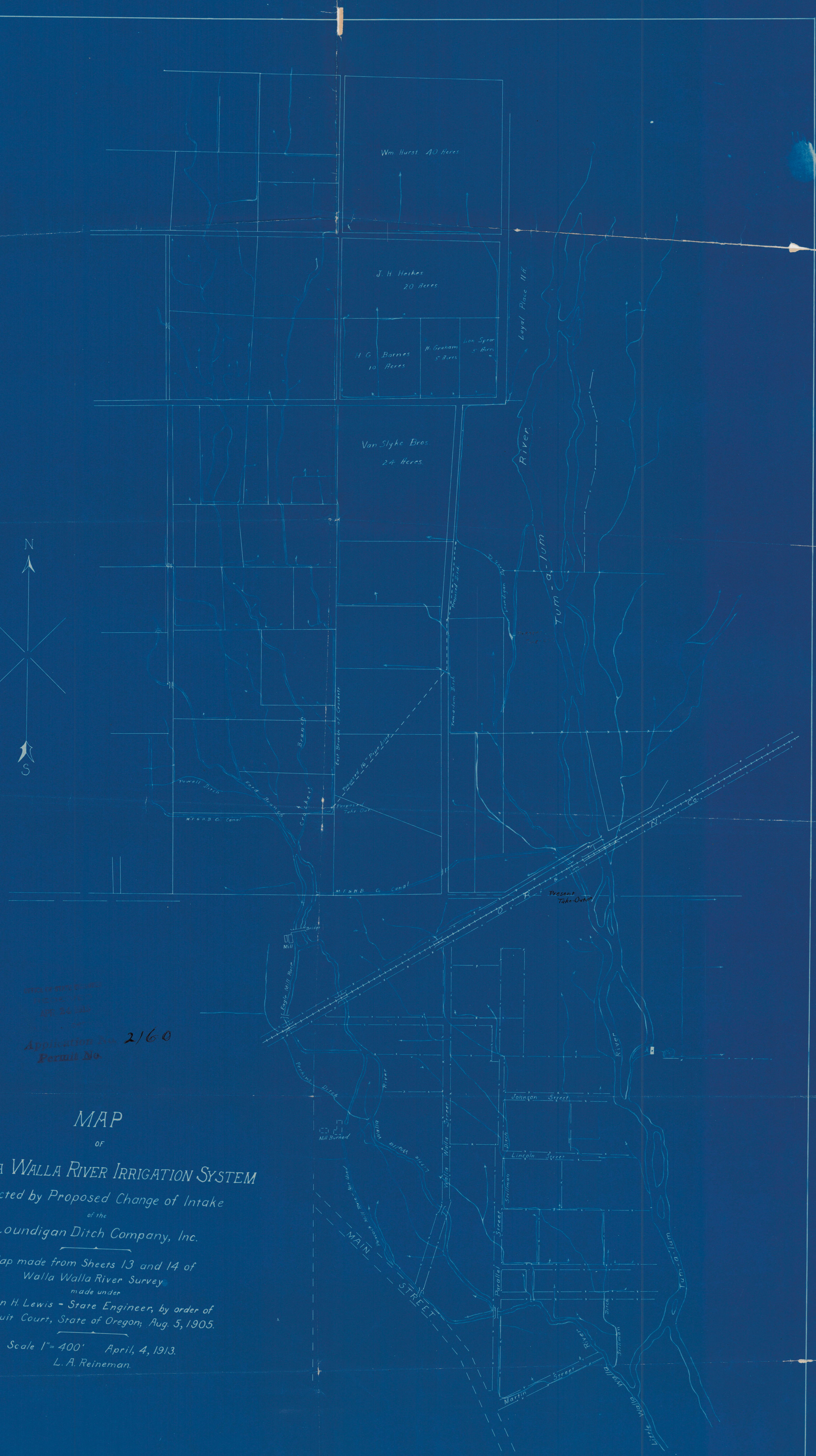
2160

2160



Application No. 2160
Permit No.

MAP
OF
WALLA WALLA RIVER IRRIGATION SYSTEM
Affected by Proposed Change of Intake
of the
Loundigan Ditch Company, Inc.
Map made from Sheets 13 and 14 of
Walla Walla River Survey
made under
John H. Lewis - State Engineer, by order of
Circuit Court, State of Oregon; Aug. 5, 1905.
Scale 1" = 400' April, 4, 1913.
L. A. Reineman.





Oregon

Theodore R. Kulongoski, Governor

S-2160

Water Resources Department

Commerce Building
158 12th Street NE
Salem, OR 97301-4172
503-378-3739
FAX 503-378-8130

August 14, 2001

Pleasant View Irrigation Company
c/o Walla Walla Irrigation District
605 Lamb Street
Milton-Freewater, Oregon 97862

Enclosed is a new superceding Certificate # 80399 issued. And a copy of Special Order Volume 57, Page 1232.

If you have any questions regarding this certificate please call the transfer section at 503-378-8455.

Sincerely,

Sarah Henderson
Field Services Support

enclosure

cc: Tony Justus, Watermaster
file

**BEFORE THE WATER RESOURCES DEPARTMENT
OF THE
STATE OF OREGON**

In the Matter of Correction of Certificate) FINAL ORDER
79470, Umatilla County, Oregon)

Findings of Fact

1. Water right certificate 3556, perfected under Permit 1216, allowed the irrigation of a total of 760.58 acres including the following:

| Township | | Range | | Meridian | Section | QQ | Acres |
|----------|---|-------|---|----------|---------|-------|-------|
| 6 | N | 35 | E | W.M. | 27 | NW NW | 10 |
| 6 | N | 35 | E | W.M. | 27 | SW NW | 40 |
| 6 | N | 35 | E | W.M. | 27 | NW SW | 40 |
| 6 | N | 35 | E | W.M. | 27 | SE SW | 20 |

2. Certificate 3556 was superceded by correcting certificates 10714 and 32347 and described the 20 acres of irrigated lands as being within the SE $\frac{1}{4}$ SW $\frac{1}{4}$, Section 27, Township 6 North, Range 35 East, W.M.
3. Remaining right certificate 46241 issued on August 10, 1978 reflected approval of T-3887 recorded in Volume 31, Pages 25 through 26 and a partial cancellation recorded in Volume 25, Page 478 and described the 20 acres of irrigated lands as being within the SE $\frac{1}{4}$ SW $\frac{1}{4}$, Section 27, Township 6 North, Range 35 East, W.M.
4. The actions described in findings of fact 2 and 3 did not modify the place of use for the lands in Section 27, Township 6 North, Range 35 East, W.M.
5. The order approving T-4297 recorded in Volume 32, Pages 595 through 596 involves changes in the place of use for rights in Sections 33 and 34, Township 6 North, Range 35 East, W.M.

This is a final order in other than contested case. This order is subject to judicial review under ORS 183.484. Any petition for judicial review must be filed within the 60 day time period specified by ORS 183.484(2). Pursuant to ORS 536.075 and OAR 137-004-080 and OAR 690-01-005 you may either petition for judicial review or petition the Director for reconsideration of this order.

6. Remaining right certificate 48989 issued on February 1, 1980 described 20 acres of irrigated lands as being in the SW $\frac{1}{4}$ SW $\frac{1}{4}$ of Section 27 rather than the SE $\frac{1}{4}$ SW $\frac{1}{4}$.
7. Certificate 48989 has since been superceded by certificates 50401, 76329, 76773, and 79470 to reflect approval of T-7643 recorded in Volume 53, Pages 1403 through 1406, CWR-7 recorded in Volume 53, Page 1191 through 1193 and Volume 54, Page 835, and T-5325 recorded in Volume 38, Pages, 566.
8. The actions described in findings of fact 5 and 7 did not modify the place of use for the lands in Section 27, Township 6 North, Range 35 East, W.M.
9. Another water right evidenced by certificate 49818, perfected under Permit E-170, already provides for the irrigation of a total of 40 acres in the SW $\frac{1}{4}$ SW $\frac{1}{4}$ of Section 27, Township 6 North, Range 35 East, W.M.

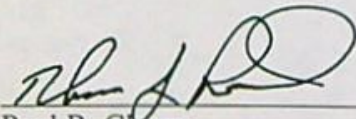
Conclusions of Law

The change in the description of the location of the 20 acres in Section 27 described in finding of fact 6 was a scrivener's error during issuance of certificate 48989 that has been carried forward in issuance of the superceding certificates. The error should be corrected through issuance of a superceding certificate.

Therefore, it is ORDERED:

1. Certificate 79470 is cancelled.
2. Superceding certificate 80399 is issued correcting the description of the place of use to properly locate 20 acres of irrigated lands in the SE $\frac{1}{4}$ SW $\frac{1}{4}$, Section 27, Township 6 North, Range 35 East, W.M.

Dated at Salem, Oregon this 12th day of August, 2003.



Paul R. Cleary
Director

STATE OF OREGON
COUNTY OF UMATILLA
CERTIFICATE OF WATER RIGHT

THIS CERTIFICATE ISSUED TO

PLEASANT VIEW IRRIGATION COMPANY
c/o WALLA WALLA IRRIGATION DISTRICT
605 LAMB STREET
MILTON-FREEWATER, OREGON 97862

confirms the right to use the waters of the LITTLE WALLA WALLA RIVER, a tributary of the WALLA WALLA RIVER, for IRRIGATION of 520.7 ACRES.

This right was perfected under Permit 1216. The date of priority is MARCH 25, 1912. The amount of water to which this right is entitled is limited to an amount actually beneficially used and shall not exceed 6.512 CUBIC FEET PER SECOND or its equivalent in case of rotation, measured at the point of diversion from the source.

The point of diversion is located as follows:

SE¼ SE¼, SECTION 35, T 6 N, R 35 E, WM; 5 FEET NORTH AND 1100 FEET WEST FROM THE SE CORNER, SECTION 35.

The amount of water used for irrigation, together with the amount secured under any other right existing for the same lands, is limited to ONE-EIGHTIETH of one cubic foot per second per acre, or its equivalent for each acre irrigated during the irrigation season of each year.

The use shall conform to such reasonable rotation system as may be ordered by the proper state officer.

A description of the place of use to which this right is appurtenant is as follows:

| Township | Range | Meridian | Section | QQ | Acres |
|----------|--------|----------|---------|-------|-------|
| 5 | N 35 E | W.M. | 3 | NE NW | 1.05 |
| 6 | N 35 E | W.M. | 27 | NW NW | 10.00 |
| 6 | N 35 E | W.M. | 27 | SW NW | 40.00 |

NOTICE OF RIGHT TO PETITION FOR RECONSIDERATION OR JUDICIAL REVIEW

This is an order in other than a contested case. This order is subject to judicial review under ORS 183.484. Any petition for judicial review must be filed within the 60 day time period specified by ORS 183.484(2). Pursuant to ORS 536.075 and OAR 137-004-080 and OAR 690-01-008, you may either petition for judicial review or petition the Director for reconsideration of this order.

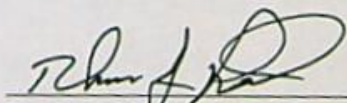
| Township | | Range | | Meridian | Section | QQ | Acres |
|----------|---|-------|---|----------|---------|----------|-------|
| 6 | N | 35 | E | W.M. | 27 | NW SW | 40.00 |
| 6 | N | 35 | E | W.M. | 27 | SE SW | 20.00 |
| 6 | N | 35 | E | W.M. | 28 | SE SW | 40.00 |
| 6 | N | 35 | E | W.M. | 28 | SW SE | 10.00 |
| 6 | N | 35 | E | W.M. | 33 | NE NE | 1.73 |
| 6 | N | 35 | E | W.M. | 33 | NW NE | 20.00 |
| 6 | N | 35 | E | W.M. | 33 | SW NE | 6.00 |
| 6 | N | 35 | E | W.M. | 33 | NE NW | 38.00 |
| 6 | N | 35 | E | W.M. | 33 | NW NW | 35.00 |
| 6 | N | 35 | E | W.M. | 33 | SW NW | 40.00 |
| 6 | N | 35 | E | W.M. | 33 | NE SW | 22.50 |
| 6 | N | 35 | E | W.M. | 33 | NW SW | 40.00 |
| 6 | N | 35 | E | W.M. | 33 | NW SE | 13.00 |
| 6 | N | 35 | E | W.M. | 34 | NE NW | 14.20 |
| 6 | N | 35 | E | W.M. | 34 | SE NW | 10.00 |
| 6 | N | 35 | E | W.M. | 34 | NE SW | 25.25 |
| 6 | N | 35 | E | W.M. | 34 | NW SW | 38.00 |
| 6 | N | 35 | E | W.M. | 34 | SW SW | 12.50 |
| 6 | N | 35 | E | W.M. | 34 | SE SW | 23.47 |
| 6 | N | 35 | E | W.M. | 34 | S½ NW SE | 20.00 |

This certificate describes that portion of the water right confirmed by Certificate 79470 as corrected by the provisions of an Order of the Water Resources Director entered August 11, 2003, recorded in Volume 57, Pages 1232 through 1233, Special Order Records of the Water Resources Department.

The issuance of this superseding certificate does not confirm the status of the water right in regard to the provisions of ORS 540.610 pertaining to forfeiture or abandonment.

The right to the use of the water for the above purpose is restricted to beneficial use on the lands or place of use described. The use confirmed herein may be made only at times when sufficient water is available to satisfy all prior rights, including rights for maintaining instream flows.

WITNESS the signature of the Water Resources Director, affixed August 12, 2003.


 For Paul R. Cleary

Recorded in State Record of Water Right Certificates numbered 80399.



Oregon

John A. Kitzhaber, M.D., Governor

Water Resources Department

Commerce Building
158 12th Street NE
Salem, OR 97301-4172
(503) 378-3739
FAX (503) 378-8130
www.wrd.state.or.us

May 30, 2002

NOTICE OF CERTIFICATE ISSUANCE

Attached is a certificate that correctly describes the water right. The owner of the land is the owner of the water right. The water right is limited to a specific amount of water, but not more than can be beneficially used for the purposes stated within the certificate.

This is a final order in other than a contested case. This order is subject to judicial review under ORS 183.484. Any petition for judicial review must be filed within **60 days of the mailing date stated above** as specified by ORS 183.484(2).

This statement of judicial review rights is required under ORS 536.075; it does not alter or add to existing review rights or create review rights that are not otherwise provided by law.

Oregon law does not allow the Director to reissue a certificate because of a change in the ownership. The water must be controlled and not wasted. To change the location of the point of diversion, the character of use, or the location of use requires the advance approval of the Water Resources Director.

If any portion of this water right is not used for five or more consecutive years, that portion of the right may be subject to forfeiture according to ORS 540.610. Land enrolled in a Federal Reserve Program is not subject to forfeiture during the period of enrollment. Other exceptions to forfeiture are explained in ORS 540.610.

If you have any questions please contact Steve Brown at (503) 378-8455, extension 263.

Front Page of Certificate 79470.



STATE OF OREGON

COUNTY OF UMATILLA

CERTIFICATE OF WATER RIGHT

THIS CERTIFICATE ISSUED TO

PLEASANT VIEW IRRIGATION COMPANY
c/o WALLA WALLA IRRIGATION DISTRICT
605 LAMB STREET
MILTON-FREEWATER, OREGON 97862

confirms the right to use the waters of the LITTLE WALLA WALLA RIVER, a tributary of the WALLA WALLA RIVER, for IRRIGATION of 520.7 ACRES.

This right was perfected under Permit 1216. The date of priority is MARCH 25, 1912. The amount of water to which this right is entitled is limited to an amount actually beneficially used and shall not exceed 6.512 CUBIC FEET PER SECOND or its equivalent in case of rotation, measured at the point of diversion from the source.

The point of diversion is located as follows:


SE $\frac{1}{4}$ SE $\frac{1}{4}$, SECTION 35, T 6 N, R 35 E, WM; 5 FEET NORTH AND 1100 FEET WEST FROM THE SE CORNER, SECTION 35.

The amount of water used for irrigation, together with the amount secured under any other right existing for the same lands, is limited to ONE-EIGHTIETH of one cubic foot per second per acre, or its equivalent for each acre irrigated during the irrigation season of each year.

The use shall conform to such reasonable rotation system as may be ordered by the proper state officer.

A description of the place of use to which this right is appurtenant is as follows:

| | | | |
|-----------------------------------|-------------|---|-------------|
| NE $\frac{1}{4}$ NW $\frac{1}{4}$ | 1.05 ACRES | NE $\frac{1}{4}$ NW $\frac{1}{4}$ | 38.00 ACRES |
| SECTION 3 | | NW $\frac{1}{4}$ NW $\frac{1}{4}$ | 35.00 ACRES |
| TOWNSHIP 5 NORTH, | | SW $\frac{1}{4}$ NW $\frac{1}{4}$ | 40.00 ACRES |
| RANGE 35 EAST, W.M. | | NE $\frac{1}{4}$ SW $\frac{1}{4}$ | 22.50 ACRES |
| | | NW $\frac{1}{4}$ SW $\frac{1}{4}$ | 40.00 ACRES |
| NW $\frac{1}{4}$ NW $\frac{1}{4}$ | 10.00 ACRES | NW $\frac{1}{4}$ SE $\frac{1}{4}$ | 13.00 ACRES |
| SW $\frac{1}{4}$ NW $\frac{1}{4}$ | 40.00 ACRES | SECTION 33 | |
| NW $\frac{1}{4}$ SW $\frac{1}{4}$ | 40.00 ACRES | NE $\frac{1}{4}$ NW $\frac{1}{4}$ | 14.20 ACRES |
| SW $\frac{1}{4}$ SW $\frac{1}{4}$ | 20.00 ACRES | SE $\frac{1}{4}$ NW $\frac{1}{4}$ | 10.00 ACRES |
| SECTION 27 | | NE $\frac{1}{4}$ SW $\frac{1}{4}$ | 25.25 ACRES |
| SE $\frac{1}{4}$ SW $\frac{1}{4}$ | 40.00 ACRES | NW $\frac{1}{4}$ SW $\frac{1}{4}$ | 38.00 ACRES |
| SW $\frac{1}{4}$ SE $\frac{1}{4}$ | 10.00 ACRES | SW $\frac{1}{4}$ SW $\frac{1}{4}$ | 12.50 ACRES |
| SECTION 28 | | SE $\frac{1}{4}$ SW $\frac{1}{4}$ | 23.47 ACRES |
| NE $\frac{1}{4}$ NE $\frac{1}{4}$ | 1.73 ACRES | S $\frac{1}{2}$ NW $\frac{1}{4}$ SE $\frac{1}{4}$ | 20.00 ACRES |
| NW $\frac{1}{4}$ NE $\frac{1}{4}$ | 20.00 ACRES | SECTION 34 | |
| SW $\frac{1}{4}$ NE $\frac{1}{4}$ | 6.00 ACRES | TOWNSHIP 6 NORTH, | |
| SECTION 33 | | RANGE 35 EAST, W.M. | |



This certificate describes that portion of the water right confirmed by Certificate 50401, State Record of Water Right Certificates, NOT modified by the provisions of an Orders of the Water Resources Director entered: 1) November 8, 1999, recorded in Volume 53, Pages 1403 through 1405, Special Order Records of the Water Resources Department approving Transfer Application 7643; 2) December 27, 1984, recorded in Volume 38, Pages 566 and 567, Special Order Records of the Water Resources Department approving Transfer Application 5325; and 3) September 1, 1999, in Volume 53, Pages 1191 through 1193, approving Allocation of Conserved Water Application 7; and supersedes Certificate 76773.

The issuance of this superseding certificate does not confirm the status of the water right in regard to the provisions of ORS 540.610 pertaining to forfeiture or abandonment.

The right to the use of the water for the above purpose is restricted to beneficial use on the lands or place of use described. The use confirmed herein may be made only at times when sufficient water is available to satisfy all prior rights, including rights for maintaining instream flows.

WITNESS the signature of the Water Resources Director, affixed MAY 30, 2002.


Dwight L. Cleary
WATER RESOURCES DIRECTOR



Recorded in State Record of Water Right Certificates Number 79470.

STATE OF OREGON

COUNTY OF

UMATILLA

CERTIFICATE OF WATER RIGHT

This Is to Certify, That PLEASANT VIEW IRRIGATION COMPANY

of Milton-Freewater, State of Oregon 97862, has made proof to the satisfaction of the Water Resources Director, of a right to the use of the waters of Little Walla Walla River

a tributary of Walla Walla River for the purpose of irrigation of 607.68 acres

under Permit No. 1216 and that said right to the use of said waters has been perfected in accordance with the laws of Oregon; that the priority of the right hereby confirmed dates from March 25, 1912

that the amount of water to which such right is entitled and hereby confirmed, for the purposes aforesaid, is limited to an amount actually beneficially used for said purposes, and shall not exceed 7.60 cubic feet per second

or its equivalent in case of rotation, measured at the point of diversion from the stream. The point of diversion is located in the SE 1/4 SE 1/4, Section 35, T6N, R35E, WM; 5 feet North and 1,100 feet West from SE Corner, Section 35.

The amount of water used for irrigation, together with the amount secured under any other right existing for the same lands, shall be limited to one-eightieth of one cubic foot per second per acre,

and shall conform to such reasonable rotation system as may be ordered by the proper state officer.

A description of the place of use under the right hereby confirmed, and to which such right is appurtenant, is as follows:

SEE NEXT PAGE

T 7643

2.43 acres NE 1/4 NW 1/4
Section 3
Township 5 North, Range 35 East, WM

10.00 acres NW 1/4 NW 1/4
40.00 acres SW 1/4 NW 1/4
40.00 acres NW 1/4 SW 1/4
20.00 acres SW 1/4 SW 1/4
Section 27

40.00 acres SE 1/4 SW 1/4
30.00 acres SW 1/4 SE 1/4
Section 28

35.00 acres NW 1/4 NW 1/4
40.00 acres SW 1/4 NW 1/4
40.00 acres NW 1/4 SW 1/4
38.00 acres NE 1/4 NW 1/4
20.00 acres NW 1/4 NE 1/4
40.00 acres NE 1/4 NE 1/4
6.00 acres SW 1/4 NE 1/4
22.50 acres NE 1/4 SW 1/4
13.00 acres NW 1/4 SE 1/4
Section 33

14.20 acres NE 1/4 NW 1/4
10.00 acres SE 1/4 NW 1/4
20.00 acres S 1/2 NW 1/4 SE 1/4
10.00 acres NE 1/4 NW 1/4 SE 1/4
10.00 acres SW 1/4 SE 1/4
25.25 acres NE 1/4 SW 1/4
38.00 acres NW 1/4 SW 1/4
12.50 acres SW 1/4 SW 1/4
30.80 acres SE 1/4 SW 1/4
Section 34

Township 6 North, Range 35 East, WM

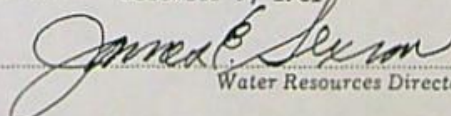
This certificate describes that portion of the water right confirmed by the prior certificate recorded at page 48989, Volume 42, State Record of Water Right Certificates, NOT canceled by the provisions of an order of the Water Resources Director entered on March 18, 1980 and is issued to correctly describe the location of the point of diversion.

The issuance of this superseding certificate does not confirm the status of the water right in regard to the provisions of ORS 540.610 pertaining to forfeiture or abandonment.

The right to the use of the water for the purposes aforesaid is restricted to the lands or place of use herein described, and is subject to the existing minimum flow policies established by the Water Policy Review Board.

WITNESS the signature of the Water Resources Director, affixed

this date. December 3, 1981


Water Resources Director

Recorded in State Record of Water Right Certificates, Volume 44 , page 50401

See
Correction Certificate
No. 10714.

STATE OF OREGON

COUNTY OF UMATILLA

CERTIFICATE OF WATER RIGHT

This is to Certify, That PLEASANTVIEW IRRIGATION CO., Inc.

of Milton, State of Oregon 97862, has made proof to the satisfaction of the STATE WATER BOARD of Oregon, of a right to the use of the waters of Little Walla Walla River

a tributary of Walla Walla River for the purpose of irrigation under Permit No. 1216 of the State Engineer, and that said right to the use of said waters has been perfected in accordance with the laws of Oregon and duly confirmed by order of the STATE WATER BOARD of Oregon, made and entered of record in the Record of Proceedings of said Board, at Salem, in Volume 1, at page 429, on the 9th day of February, 1922; that the priority of the right hereby confirmed dates from March 25, 1912

that the amount of water to which such right is entitled and hereby confirmed, for the purposes aforesaid, is limited to an amount actually beneficially used for said purposes, and shall not exceed 9.51 cubic feet per second, or its equivalent in case of rotation. The use hereunder for irrigation shall conform to such reasonable rotation system as may be ordered by the proper state officer.

A description of the lands under such right, and to which the water hereby confirmed is appurtenant, or, if for other purposes, the place where such water is put to beneficial use, is as follows: 10 acres in the Northwest quarter of Northwest quarter; 40 acres in Southwest quarter of Northwest quarter; 40 acres in Northwest quarter of Southwest quarter of Section Twenty-seven: 28 acres in the Northwest quarter of Southwest quarter; 40 acres in the Southwest quarter of Southwest quarter; 40 acres in the Southeast quarter of Southwest quarter; and 30 acres in the Southwest quarter of Southeast quarter of Section Twenty-eight: 40 acres in the Northwest quarter of Northwest quarter; 40 acres in the Southwest quarter of Northwest quarter; 40 acres in the Northwest quarter of Southwest quarter; 40 acres in the Southeast quarter of Northwest quarter; 38 acres in the Northeast quarter of Northwest quarter; 20 acres in the Northwest quarter of Northeast quarter; 40 acres in the Northeast quarter of Northeast quarter; 25 acres in the Southeast quarter of Northeast quarter; 13 acres in the Southwest quarter of Northeast quarter; 22 1/2 acres in the Northeast quarter of Southwest quarter and 13 acres in the Northwest quarter of Southeast quarter of Section Thirty-three: 19 acres in the Northeast quarter of Northwest quarter; 10 acres in the Southeast quarter of Northwest quarter; 30 acres in the Northwest quarter of Southeast quarter; 10 acres in the Southwest quarter of Southeast quarter; 25.25 acres in the Northeast quarter of Southwest quarter; 38 acres in the Northwest quarter of Southwest quarter; 12.5 acres in the Southwest quarter of Southwest quarter and 36.43 acres in the Southeast quarter of Southwest quarter of Section Thirty-four, all in Township Six North, Range Thirty-five East of Willacette Meridian, in Umatilla County, Oregon. Being a total of 760.68 acres.

C
OR

The right to the use of the water for irrigation purposes is restricted to the lands or place of use herein described.

Rights to the use of water for power purposes are limited to a period of forty years from the date of priority of the right, as herein set forth, subject to a preference right of renewal under the laws existing at the date of the expiration of the right for power purposes, as hereby confirmed and limited.

WITNESS the seal and signature of the State

Water Board, affixed this 10th day

of February, 1922

STATE WATER BOARD

(Seal of State Water Board)

By PERCY A. CUPPER
State Engineer, President

Attest: R. W. POTTER
Secretary

STATE OF OREGON
COUNTY OF UMATILLA
CERTIFICATE OF WATER RIGHT

This is to Certify, That PLEASANT VIEW IRRIGATION COMPANY
of Freewater, State of Oregon, ⁹⁷⁸⁶² has made proof
to the satisfaction of the STATE ENGINEER of Oregon, of a right to the use of the waters of
Little Walls Walla River
a tributary of Walla Walla River for the purpose of
Irrigation
under Permit No. 1216 of the State Engineer, and that said right to the use of said waters
has been perfected in accordance with the laws of Oregon; that the priority of the right hereby
confirmed dates from March 25, 1912;

that the amount of water to which such right is entitled and hereby confirmed, for the purposes
aforesaid, is limited to an amount actually beneficially used for said purposes, and shall not exceed
9.51 cubic feet per second.

The point of diversion is located in the _____ of Section _____, Township _____, Range _____, W. M.
The use hereunder for irrigation shall conform to such reasonable rotation system as may be
ordered by the proper state officer.

The amount of water used for irrigation, together with the amount secured under any other
right existing for the same lands, shall be limited to one-eightieth of one cubic foot per second per
acre, or its equivalent in case of rotation.

A description of the lands irrigated under the right hereby confirmed, and to which such
right is appurtenant (if for irrigation or any other purpose), is as follows:

10 acres in the NW $\frac{1}{4}$ NW $\frac{1}{4}$,
40 acres in the SW $\frac{1}{4}$ NW $\frac{1}{4}$,
40 acres in the NW $\frac{1}{4}$ SW $\frac{1}{4}$,
20 acres in the SE $\frac{1}{4}$ SW $\frac{1}{4}$,
Section 27,

28 acres in the NW $\frac{1}{4}$ SW $\frac{1}{4}$,
40 acres in the SW $\frac{1}{4}$ SW $\frac{1}{4}$,
40 acres in the SE $\frac{1}{4}$ SW $\frac{1}{4}$,
30 acres in the SW $\frac{1}{4}$ SE $\frac{1}{4}$,
Section 28,

40 acres in the NW $\frac{1}{4}$ NW $\frac{1}{4}$,
40 acres in the SW $\frac{1}{4}$ NW $\frac{1}{4}$,
40 acres in the NW $\frac{1}{4}$ SW $\frac{1}{4}$,
40 acres in the SE $\frac{1}{4}$ NW $\frac{1}{4}$,
58 acres in the NE $\frac{1}{4}$ NW $\frac{1}{4}$,
20 acres in the NW $\frac{1}{4}$ NE $\frac{1}{4}$,
40 acres in the NE $\frac{1}{4}$ NE $\frac{1}{4}$,
25 acres in the SE $\frac{1}{4}$ NE $\frac{1}{4}$,
15 acres in the SW $\frac{1}{4}$ NE $\frac{1}{4}$,
22 $\frac{1}{2}$ acres in the NE $\frac{1}{4}$ SW $\frac{1}{4}$,
15 acres in the NW $\frac{1}{4}$ SE $\frac{1}{4}$,
Section 33,

19 acres in the NE $\frac{1}{4}$ NW $\frac{1}{4}$,
10 acres in the SE $\frac{1}{4}$ NW $\frac{1}{4}$,
20 acres in the S $\frac{1}{2}$ NW $\frac{1}{4}$ SE $\frac{1}{4}$,
10 acres in the NE $\frac{1}{4}$ NW $\frac{1}{4}$ SE $\frac{1}{4}$,
10 acres in the SW $\frac{1}{4}$ SE $\frac{1}{4}$,
25.25 acres in the NE $\frac{1}{4}$ SW $\frac{1}{4}$,
38 acres in the NW $\frac{1}{4}$ SW $\frac{1}{4}$,
12.5 acres in the SW $\frac{1}{4}$ SW $\frac{1}{4}$,
56.43 acres in the SE $\frac{1}{4}$ SW $\frac{1}{4}$,
Section 34,

Township 6 North, Range 35 East, W. M.,
being a total of 760.68 acres.

Sec. Cont. # 32347

VCR

STATE OF OREGON

Cancelled - sp. or Rec. Vol. 33 P. 10

COUNTY OF

UMATILLA

Superseded by 50791
Cert. No.

CERTIFICATE OF WATER RIGHT

This Is to Certify, That PLEASANT VIEW IRRIGATION COMPANY

of Milton Freewater, State of Oregon 97862, has made proof to the satisfaction of the Water Resources Director, of a right to the use of the waters of Little Walla Walla River

a tributary of Walla Walla River for the purpose of irrigation of 655.68 acres

under Permit No. 1216 and that said right to the use of said waters has been perfected in accordance with the laws of Oregon; that the priority of the right hereby confirmed dates from March 25, 1912

that the amount of water to which such right is entitled and hereby confirmed, for the purposes aforesaid, is limited to an amount actually beneficially used for said purposes, and shall not exceed 8.20 cubic feet per second

or its equivalent in case of rotation, measured at the point of diversion from the stream. The point of diversion is located in the NE $\frac{1}{4}$ NE $\frac{1}{4}$, Section 2, T. 5 N., R. 35 E., W.M.; 5 feet North and 1100 feet West from the SE Corner, Section 35, T. 6 N., R. 35 E., W.M.

The amount of water used for irrigation, together with the amount secured under any other right existing for the same lands, shall be limited to of one cubic foot per second per acre,

and shall conform to such reasonable rotation system as may be ordered by the proper state officer.

A description of the place of use under the right hereby confirmed, and to which such right is appurtenant, is as follows:

SEE NEXT PAGE

2.43 acres NE $\frac{1}{4}$ NW $\frac{1}{4}$
Section 3
T. 5 N., R. 35 E., W.M.

10.00 acres NW $\frac{1}{4}$ NW $\frac{1}{4}$
40.00 acres SW $\frac{1}{4}$ NW $\frac{1}{4}$
40.00 acres NW $\frac{1}{4}$ SW $\frac{1}{4}$
20.00 acres SW $\frac{1}{4}$ SW $\frac{1}{4}$

Section 27

28.00 acres NW $\frac{1}{4}$ SW $\frac{1}{4}$
20.00 acres SW $\frac{1}{4}$ SW $\frac{1}{4}$
40.00 acres SE $\frac{1}{4}$ SW $\frac{1}{4}$
30.00 acres SW $\frac{1}{4}$ SE $\frac{1}{4}$

Section 28

35.00 acres NW $\frac{1}{4}$ NW $\frac{1}{4}$
40.00 acres SW $\frac{1}{4}$ NW $\frac{1}{4}$
40.00 acres NW $\frac{1}{4}$ SW $\frac{1}{4}$
38.00 acres NE $\frac{1}{4}$ NW $\frac{1}{4}$
20.00 acres NW $\frac{1}{4}$ NE $\frac{1}{4}$
40.00 acres NE $\frac{1}{4}$ NE $\frac{1}{4}$
6.00 acres SW $\frac{1}{4}$ NE $\frac{1}{4}$
22.50 acres NE $\frac{1}{4}$ SW $\frac{1}{4}$
13.00 acres NW $\frac{1}{4}$ SE $\frac{1}{4}$

Section 33

14.20 acres NE $\frac{1}{4}$ NW $\frac{1}{4}$
10.00 acres SE $\frac{1}{4}$ NW $\frac{1}{4}$
20.00 acres S $\frac{1}{2}$ NW $\frac{1}{4}$ SE $\frac{1}{4}$
10.00 acres NE $\frac{1}{4}$ NW $\frac{1}{4}$ SE $\frac{1}{4}$
10.00 acres SW $\frac{1}{4}$ SE $\frac{1}{4}$
25.25 acres NE $\frac{1}{4}$ SW $\frac{1}{4}$
38.00 acres NW $\frac{1}{4}$ SW $\frac{1}{4}$
12.50 acres SW $\frac{1}{4}$ SW $\frac{1}{4}$
30.80 acres SE $\frac{1}{4}$ SW $\frac{1}{4}$

Section 34

T. 6 N., R. 35 E., W.M.

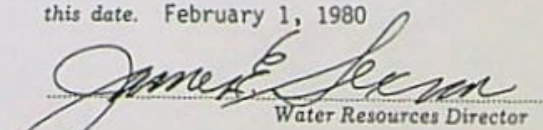
This certificate describes that portion of the water right confirmed by the prior certificate recorded at page 46241, Volume 38, State Record of Water Right Certificates, NOT modified by the provisions of an order of the Water Resources Director entered on December 20, 1979, approving transfer application No. 4297.

The issuance of this superseding certificate does not confirm the status of the water right in reference to ORS 540.610.

The right to the use of the water for the purposes aforesaid is restricted to the lands or place of use herein described, and is subject to the existing minimum flow policies established by the Water Policy Review Board.

WITNESS the signature of the Water Resources Director, affixed

this date. February 1, 1980


Water Resources Director

Permit No. 1216

County of Umatilla

Application No. 2160

Proof of Appropriation of Water

(In accordance with the provisions of Chapter 216, Laws of Oregon for 1909, and the regulations of the State Water Board thereunder.)

From ~~Timonium~~ ^{Little} Walla Walla River Tributary of Walla Walla R.

1. Name Pleasantview Irrigation Co. Inc.

2. Postoffice address Milton, Oregon.

3. For what purpose is water used? Irrigation (12.49 sec.ft.)

4. Did you begin the actual construction of the Pleasantview Irr. Co.

Milton-Freshwater Hudson Bay Irr. Co. Ditch,
(or other distributing works described in said permit), on or before July 17, 1913.?

Yes

5. Give the date of completion of such construction work June 1915

6. When was all the water completely applied to the proposed use? Spring of 1919

7. The description of land given below corresponds to that found in your permit covering land to be irrigated, or, if for other purposes, the place of use. In the blank column on the right, headed "No. acres actually irrigated," fill in the number of acres you have irrigated in each of the tracts described.

| Township | Range | Section | Forty-acre Tract | No. Acres Described in Permit | No. Acres Actually Irrigated |
|----------|-------|---------|------------------|-------------------------------|------------------------------|
| 6 N | 35 E | 29 | SW 1/4 NW 1/4 | 6 | 0 |
| | | | SE 1/4 NW 1/4 | 24 | 0 |
| | | | NW 1/4 SE 1/4 | 10 | 0 |
| | | | NE 1/4 SE 1/4 | 40 | 0 |
| | | 28 | NW 1/4 SW 1/4 | 30 | 30 ✓ |
| | | | SW 1/4 SW 1/4 | 40 | 40 ✓ |
| | | | SE 1/4 SW 1/4 | 40 | 40 ✓ |
| | | | NE 1/4 SW 1/4 | 30 | 0 |
| | | | NE 1/4 NW 1/4 | 10 | 0 |
| | | | SE 1/4 NW 1/4 | 10 | 0 |
| | | | NW 1/4 SE 1/4 | 30 | 0 |
| | | | SW 1/4 SE 1/4 | 30 | 30 ✓ |
| | | 33 | NW 1/4 NW 1/4 | 40 | 40 ✓ |
| | | | SW 1/4 NW 1/4 | 40 | 40 ✓ |
| | | | NW 1/4 SW 1/4 | 40 | 40 ✓ |
| | | | SE 1/4 NW 1/4 | 40 | 40 ✓ |
| | | | NE 1/4 NW 1/4 | 40 | 38 ✓ |
| | | | NW 1/4 NE 1/4 | 20 | 20 ✓ |
| | | | NE 1/4 NE 1/4 | 40 | 40 ✓ |
| | | | | | |

No. 1 - J.W. Dykes - 17 ac NW 1/4 SW 1/4
 No. 2 - F.M. Speer - 20 ac about 1/2 in NW 1/4 SW 1/4 and 1/2 in NE 1/4 SW 1/4
 No. 5 - Olmeyer & Lehigh - 20 ac partly in NE 1/4 SW 1/4 and partly in SE 1/4 SW 1/4
 J.J. Montgomery - 24 ac partly in NW 1/4 SW 1/4 and partly in SW 1/4 SW 1/4
 John Ritter - 20.8 ac in SE 1/4 SW 1/4
 Bert Howard - 11 ac in SE 1/4 SW 1/4
} Sec. 34
Sp. 6 NR 35E.

| | | | | | |
|--|--|--|--|--------|--------|
| | | | Sec Slip } NW 1/4 SW 1/4 } 38.0 SW 1/4 SW 1/4 } 12.5 SE 1/4 SW 1/4 } 36.43 | 122.18 | 112.18 |
|--|--|--|--|--------|--------|

760.16

Permit No. 1216

County of Umatilla

Application No. 2160

Proof of Appropriation of Water

(In accordance with the provisions of Chapter 216, Laws of Oregon for 1909, and the regulations of the State Water Board thereunder.)

From Little ~~Timna-Luna~~ Walla Walla River Tributary of Walla Walla R.

1. Name Pleasantview Irrigation Co. Inc.
2. Postoffice address Milton, Oregon.
3. For what purpose is water used? Irrigation (12.49 sec.ft.)
4. Did you begin the actual construction of the Pleasantview Irr. Co. ~~Milton-Freswater Hudson Bay Irr. Co.~~ Ditch, (or other distributing works described in said permit), on or before July 17, 1913. *Yes*?
5. Give the date of completion of such construction work Jan 1915
6. When was all the water completely applied to the proposed use? Spring of 1919
7. The description of land given below corresponds to that found in your permit covering land to be irrigated, or, if for other purposes, the place of use. In the blank column on the right, headed "No. acres actually irrigated," fill in the number of acres you have irrigated in each of the tracts described.

| Township | Range | Section | Forty-acre Tract | No. Acres Described in Permit | No. Acres Actually Irrigated | |
|---------------|---------|---------------|------------------|-------------------------------|------------------------------|------|
| 6 N | 35 E | 29 | SW 1/4 NW 1/4 | 6 | 0 | |
| | | | SE 1/4 NW 1/4 | 24 | 0 | |
| | | | NW 1/4 SE 1/4 | 10 | 0 | |
| | | | NE 1/4 SE 1/4 | 40 | 0 | |
| | | 28 | NW 1/4 SW 1/4 | 30 | 30 ✓ | |
| | | | SW 1/4 SW 1/4 | 40 | 40 ✓ | |
| | | | SE 1/4 SW 1/4 | 40 | 40 ✓ | |
| | | | NE 1/4 SW 1/4 | 30 | 0 | |
| | | | NE 1/4 NW 1/4 | 10 | 0 | |
| | | | SE 1/4 NW 1/4 | 10 | 0 | |
| | | | NW 1/4 SE 1/4 | 30 | 0 | |
| | | | SW 1/4 SE 1/4 | 30 | 30 ✓ | |
| | | 33 | NW 1/4 NW 1/4 | 40 | 40 ✓ | |
| | | | SW 1/4 NW 1/4 | 40 | 40 ✓ | |
| | | | NW 1/4 SW 1/4 | 40 | 40 ✓ | |
| | | | SE 1/4 NW 1/4 | 40 | 40 ✓ | |
| | | | NE 1/4 NW 1/4 | 40 | 38 ✓ | |
| | | | NW 1/4 NE 1/4 | 20 | 20 ✓ | |
| | | | NE 1/4 NE 1/4 | 40 | 20 ✓ | |
| | | | SE 1/4 NE 1/4 | 30 | 25 ✓ | |
| | | | SW 1/4 NE 1/4 | 10 | 13 ✓ | |
| | | | NE 1/4 SW 1/4 | 22 1/2 | 22 1/2 ✓ | |
| | | | 27 | NE 1/4 SE 1/4 (NW 1/4 SE 1/4) | 13 | 13 ✓ |
| | | | | NW 1/4 NW 1/4 | 30 | 10 ✓ |
| | | SW 1/4 NW 1/4 | | 40 | 40 ✓ | |
| | | NW 1/4 SW 1/4 | | 40 | 40 ✓ | |
| | | SE 1/4 SW 1/4 | | 20 | 20 ✓ | |
| | | 34 | | NW 1/4 NW 1/4 | 10 | 0 |
| | | | NE 1/4 NW 1/4 | 29 | 19 ✓ | |
| | | | NW 1/4 NE 1/4 | 5 | 0 | |
| SE 1/4 NW 1/4 | 10 | | 10 ✓ | | | |
| SW 1/4 NE 1/4 | 10 | | 0 | | | |
| NW 1/4 SE 1/4 | 30 | | 30 ✓ | | | |
| SW 1/4 SE 1/4 | 16.9 | | 10 ✓ | | | |
| NE 1/4 SW 1/4 | 25.25 ✓ | | | | | |
| NW 1/4 SW 1/4 | 38.0 ✓ | | | | | |
| SW 1/4 SW 1/4 | 12.5 ✓ | | | | | |
| SE 1/4 SW 1/4 | 36.93 ✓ | | | | | |
| | | | 122.18 | 112.18 | | |

See Slip

76016

12. If the dimensions of your ditch or dam do not correspond to those described in your permit, state what changes have been made, giving dimensions of ditch (or other distributing works)

8. During what months is water beneficially used? *Every month of the year when available*

9. State the character of the soil and kind of crops raised *partly gravelly-loam, partly volcanic ash. Alfalfa, fruits and produce*

10. Does the accompanying blue print of the map filed with your permit show correctly the location of diverting works and area of land where water is used? *No some land not picked up. Intake on R. W. R. as shown*

11. If not, wherein such map is in error *but do not divert from Tumalo R. as shown on map.*

12. If the dimensions of your ditch or dam do not correspond to those described in your permit, state what changes have been made, giving dimensions of ditch (or other distributing works)

Ditch is now somewhat larger than originally constructed.

13. If water is used for power, mining, domestic, municipal, storage, manufacturing, or any other purpose than irrigation, give the extent and method of such use

Domestic use, principally stock water by practically every farmer along the ditch.

STATE OF OREGON, }
County of *Umatilla* } ss.

I, *W. C. Hopson*, being first duly sworn, depose and say that I have read the above and foregoing proof of appropriation of water; that I know the contents thereof; and that the facts therein stated are true.

IN WITNESS WHEREOF, I have hereunto set my hand this *7th* day of *Jan*, 192*2*.

Subscribed and sworn to before me this *7th* day of *Jan*, 192*2*.
Earl Rome
Notary Public for Oregon

(Notarial Seal)

My commission expires **NOTARY PUBLIC FOR OREGON, MY COMMISSION EXPIRES DEC. 9, 1924**

BEFORE THE WATER RESOURCES DIRECTOR OF OREGON
UMATILLA COUNTY

IN THE MATTER OF CANCELLATION OF A)
PORTION OF A WATER RIGHT IN THE NAME)
OF PLEASANT VIEW IRRIGATION COMPANY)

O R D E R

On February 25, 1980, Clifford & Virginia Trout submitted an affidavit that they are the owners of a certain water right and the lands to which the water right is appurtenant; that they have abandoned any and all interest in and to the said water right and request the same be canceled.

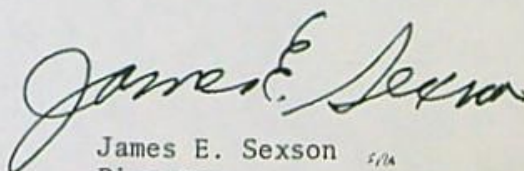
The water right in question is a portion of the right described by the certificate recorded at Page 46241, Volume 38, State Record of Water Right Certificates, in the name of Pleasant View Irrigation Company, and is for the use of not to exceed 0.60 cubic foot per second of water from Little Walla Walla River, with a date of priority of March 25, 1912, for irrigation of 28.0 acres in NW $\frac{1}{4}$ SW $\frac{1}{4}$ and 20.0 in the NE $\frac{1}{2}$ SW $\frac{1}{4}$ SW $\frac{1}{4}$ of Section 28, Township 6 North, Range 35 East, W.M.


ORS 540.621 provides that: "Whenever the owner of a perfected and developed water right certifies under oath to the Water Resources Director that the water right has been abandoned by him and that he desires cancellation thereof, the Water Resources Director shall enter an order canceling the water right."

NOW, THEREFORE, it hereby is ORDERED that the said water right, being a portion of the right described by the certificate recorded at Page 46241, Volume 38, State Record of Water Right Certificates, is canceled.

It is FURTHER ORDERED that the said certificate of water right is canceled, and in lieu thereof a new certificate be issued to describe the balance of the water right NOT involved in this proceeding.

Dated at Salem, Oregon, this 18th day of March, 1980.


James E. Sexson *5/84*
Director



Water Resources Department

MILL CREEK OFFICE PARK

555 13th STREET N.E., SALEM, OREGON 97310

PHONE 1-800-452-7813
378-3066

April 8, 1980

Clifford & Virginia Trout
Route 2, Box 63C
Milton-Freewater, OR 97862

Dear Clifford & Virginia Trout:

REFERENCE: File No. 2160

Enclosed is a copy of the Water Resources Director's order entered March 18, 1980, canceling a part of the water right evidenced by the certificate recorded at page 46241, Volume 38, State Record of Water Right Certificates, as authorized by your affidavit.

Our records have been changed and the part of the water right evidenced by the certificate will be of no further force or effect.

Sincerely,

Samuel R. Allison
Supervisor
Transfer Section

SRA:avs
cc: Steven P. Applegate, Watermaster
0426A

RECEIVED

FEB 25 1980

WATER RESOURCES DEPT
SALEM, OREGON

A F F I D A V I T

STATE OF OREGON)
) ss
County of Umatilla)

We, Clifford and Virginia Trout, being first duly sworn, depose and say that we are the owners of the NW $\frac{1}{4}$ SW $\frac{1}{4}$ and the N $\frac{1}{2}$ SW $\frac{1}{4}$ SW $\frac{1}{4}$ of Section 28, Township 6 North, Range 35 East, W.M., and the water right appurtenant thereto, which is for the appropriation of not to exceed 0.60 cubic feet of water per second from the Little Walla Walla River for the irrigation of, among other lands, 28 acres in the NW $\frac{1}{4}$ SW $\frac{1}{4}$ and 20 acres in the N $\frac{1}{2}$ SW $\frac{1}{4}$ SW $\frac{1}{4}$ of said Section 28, with a priority of March 25, 1912, as evidenced by Certificate of Water Right issued to Pleasant View Irrigation Company and recorded at page 46241, volume 38, State Record of Water Right Certificates; that said right has been abandoned and we request the same to be cancelled.

IN WITNESS WHEREOF, we have hereunto set our hands, this 20 day of Feb., 1980.

Clifford L Trout
Virginia Trout

Subscribed and sworn to before me this 20th day of February, 1980.

Carla Phillips
Notary Public for Oregon

My commission expires 12-28-80



BEFORE THE WATER RESOURCES DIRECTOR OF OREGON
UMATILLA COUNTY

IN THE MATTER OF CANCELLATION)
OF A PORTION OF A WATER RIGHT)
IN THE NAME OF PLEASANT VIEW)
IRRIGATION COMPANY - - - - -)

O R D E R

On March 7, 1979, Clifford L. and Virginia P. Trout submitted an affidavit that they are the owners of a certain water right and the lands to which the water right is appurtenant; that they have abandoned any and all interest in and to said water right and request the same be canceled.


The water right in question is a portion of the right described by the certificate recorded at Page 46241, Volume 38, State Record of Water Right Certificates, in the name of Pleasant View Irrigation Company, and is for the use of not to exceed 0.25 cubic foot per second of water from Little Walla Walla River, with a date of priority of March 25, 1912, for irrigation of 20.0 acres in S $\frac{1}{2}$ SW $\frac{1}{4}$ SW $\frac{1}{4}$, Section 28, Township 6 North, Range 35 East, W. M.

ORS 540.621 provides that: "Whenever the owner of a perfected and developed water right certifies under oath to the Water Resources Director that the water right has been abandoned by him and that he desires cancellation thereof, the Water Resources Director shall enter an order canceling the water right."

NOW, THEREFORE, it hereby is ORDERED that the said water right, being a portion of the right described by the certificate recorded at Page 46241, Volume 38, State Record of Water Right Certificates, is canceled.

It is FURTHER ORDERED that the said certificate of water right is canceled, and in lieu thereof a new certificate be issued to describe the balance of the water right NOT involved in this proceeding.

Dated at Salem, Oregon, this 5th day of April, 1979.


James E. Sexson
Director

RECEIVED

MAR 7 1979

WATER RESOURCES DEPT.
SALEM, OREGON

AFFIDAVIT OF ABANDONMENT

STATE OF OREGON)
County of Umatilla) SS

We, Clifford L Trout + Virginia P Trout,

being first duly sworn, depose and say that we are the owners of 20.0 acres in the S $\frac{1}{2}$ SW $\frac{1}{4}$ SW $\frac{1}{4}$, Section 28, Township 6 North, Range 35 East, W.M., and a portion of the water right appurtenant thereto, said right being for the appropriation of not to exceed 0.25 cubic foot per second of the waters of the Little Walla Walla River for the irrigation of the above described land, with a date of priority of March 25, 1912, which was confirmed by certificate of water right issued to Pleasant View Irrigation Company and recorded at Page 46241, Volume 38, of the State Record of Water Right Certificates; that we have abandoned said right and request same canceled.

IN WITNESS WHEREOF, we have hereunto set my hand this _____ day of March 4, 1979.

Clifford L Trout
Virginia P Trout

Subscribed and sworn to me before me this 4 day of March, 1979

Mary Byers
Notary Public for Oregon

My Commission expires Nov 16, 1979



STATE OF OREGON

COUNTY OF UMATILLA

CERTIFICATE OF WATER RIGHT

This Is To Certify, That PLEASANT VIEW IRRIGATION COMPANY

of Milton-Freewater, State of Oregon 97862, has made proof to the satisfaction of the STATE ENGINEER of Oregon, of a right to the use of the waters of

Little Walla Walla River a tributary of Walla Walla River for the purpose of

irrigation of acres under Permit No. 1216 of the State Engineer, and that said right to the use of said waters has been perfected in accordance with the laws of Oregon; that the priority of the right hereby confirmed dates from March 25, 1912;

that the amount of water to which such right is entitled and hereby confirmed, for the purposes aforesaid, is limited to an amount actually beneficially used for said purposes, and shall not exceed

9.51 cubic feet per second

9.45

or its equivalent in case of rotation, measured at the point of diversion from the stream.

The point of diversion is located in the

The amount of water used for irrigation, together with the amount secured under any other right existing for the same lands, shall be limited to one-eightieth of one cubic foot per second per acre,

and shall

conform to such reasonable rotation system as may be ordered by the proper state officer.

A description of the place of use under the right hereby confirmed, and to which such right is appurtenant, is as follows:

- 2.43 acres NE 1/4 NW 1/4 Section 3 T. 5 N., R. 35 E., W. M.

- 10.0 acres NW 1/4 NW 1/4 - 40.0 acres SW 1/4 NW 1/4 - 40.0 acres NW 1/4 SW 1/4 - 20.0 acres SE 1/4 SW 1/4

Section 27 - 28.0 acres NW 1/4 SW 1/4 - 40.0 acres SW 1/4 SW 1/4 - 40.0 acres SE 1/4 SW 1/4 - 30.0 acres SW 1/4 SE 1/4

Section 28

36.0 - 40.0 acres NW 1/4 NW 1/4 ← - 5.0 acres

- 40.0 acres SW 1/4 NW 1/4 - 40.0 acres NW 1/4 SW 1/4 - 40.0 acres SE 1/4 NW 1/4 - 38.0 acres NE 1/4 NW 1/4 - 20.0 acres NW 1/4 NE 1/4 - 40.0 acres NE 1/4 NE 1/4 - 25.0 acres SE 1/4 NE 1/4 - 13.0 acres SW 1/4 NE 1/4 - 22.5 acres NE 1/4 SW 1/4 - 13.0 acres NW 1/4 SE 1/4

Section 33

Handwritten calculations: 2.43, 410.00, 73.5, 68.0, 28.0, 581.93, 178.75, 760.68

19.0 acres NE $\frac{1}{4}$ NW $\frac{1}{4}$
10.0 acres SE $\frac{1}{4}$ NW $\frac{1}{4}$
20.0 acres S $\frac{1}{2}$ NW $\frac{1}{4}$ SE $\frac{1}{4}$
10.0 acres NE $\frac{1}{4}$ NW $\frac{1}{4}$ SE $\frac{1}{4}$
10.0 acres SW $\frac{1}{4}$ SE $\frac{1}{4}$
25.25 acres NE $\frac{1}{4}$ SW $\frac{1}{4}$
38.0 acres NW $\frac{1}{4}$ SW $\frac{1}{4}$
12.5 acres SW $\frac{1}{4}$ SW $\frac{1}{4}$
34.0 acres SE $\frac{1}{4}$ SW $\frac{1}{4}$
Section 34
T. 6 N., R. 35 E., W. M.

This certificate is issued to correct and supersede the water right certificate recorded in State Record of Water Right Certificates, Volume 10, page 10714, so as to correctly locate the lands irrigated.

The right to the use of the water for the purposes aforesaid is restricted to the lands or place of use herein described.

WITNESS the signature of the State Engineer, affixed

this 9 day of August , 1965.

CHRIS L. WHEELER

State Engineer

Recorded in State Record of Water Right Certificates, Volume 24 , page 32347

part Canceled Sp. Cr. Vol. 32P.8 31
Entered 4-5-79 C 46241 1238
Mark Records

| | | | |
|--------------------------|-----|-----------|-------------------|
| <u>WJ</u> Index Cards | ___ | ___ | Str. Index map |
| <u>WJ</u> Decree-vault V | ___ | ___ | Str. Index list |
| <u>WJ</u> Decree-safe P | ___ | ___ | Name Chainindex |
| <u>WJ</u> Cert. of W/R | ___ | ___ | X Ref. Chainindex |
| <u>WJ</u> Plat Cards Tom | ___ | <u>WJ</u> | Permit File |
| --- | --- | --- | --- |

Orders to:

| | | |
|----------------------------------|-----|----------------------------|
| <u>WJ</u> Order Book | ___ | <u>WJ</u> Adj. Folder |
| <u>WJ</u> County Clerk by Tom | ___ | <u>WJ</u> Permit Folder |
| <u>WJ</u> Watermaster # <u>5</u> | ___ | ___ |
| <u>WJ</u> Party Submitting | ___ | <u>WJ</u> Watermaster Div. |
| <u>WJ</u> Affidavit | ___ | ___ |

latt, 4 reg

Need certified sign
[Signature]

STATE OF OREGON

COUNTY OF UMATILLA

CERTIFICATE OF WATER RIGHT

This Is to Certify, That PLEASANT VIEW IRRIGATION COMPANY

of Milton-Freewater, State of Oregon, 97862, has made proof to the satisfaction of the Water Resources Director, of a right to the use of the waters of Little Walla Walla River

a tributary of Walla Walla River for the purpose of irrigation of ~~723.68~~ ^{703.68} acres

under Permit No. 1216 and that said right to the use of said waters has been perfected in accordance with the laws of Oregon; that the priority of the right hereby confirmed dates from March 25, 1912

that the amount of water to which such right is entitled and hereby confirmed, for the purposes aforesaid, is limited to an amount actually beneficially used for said purposes, and shall not exceed ~~9.05~~ ^{8.8} cubic feet per second

or its equivalent in case of rotation, measured at the point of diversion from the stream. The point of diversion is located in the ~~NE 1/4~~ ^{NE 1/4} Sec 2 T5N R35E WM 3282' S & 3173' W from the C/A cor Sec 36 T6N R35E WM

The amount of water used for irrigation, together with the amount secured under any other right existing for the same lands, shall be limited to ~~one~~ ^(2.25) one-eightieth of one cubic foot per second per acre,

and shall conform to such reasonable rotation system as may be ordered by the proper state officer.

A description of the place of use under the right hereby confirmed, and to which such right is appurtenant, is as follows:

SEE NEXT PAGE

2.43 acres NE $\frac{1}{4}$ NW $\frac{1}{4}$
Section 3
T. 5 N., R. 35 E., W. M.

10.00 acres NW $\frac{1}{4}$ NW $\frac{1}{4}$
40.00 acres SW $\frac{1}{4}$ NW $\frac{1}{4}$
40.00 acres NW $\frac{1}{4}$ SW $\frac{1}{4}$
20.00 acres SE $\frac{1}{4}$ SW $\frac{1}{4}$

Section 27

28.00 acres NW $\frac{1}{4}$ SW $\frac{1}{4}$
~~20.0~~ ~~40.00~~ acres SW $\frac{1}{4}$ SW $\frac{1}{4}$ *(0.2 acres) - cancel 20.0 ac SW $\frac{1}{4}$ SW $\frac{1}{4}$*
40.00 acres SE $\frac{1}{4}$ SW $\frac{1}{4}$
30.00 acres SW $\frac{1}{4}$ SE $\frac{1}{4}$

Section 28

35.00 acres NW $\frac{1}{4}$ NW $\frac{1}{4}$
40.00 acres SW $\frac{1}{4}$ NW $\frac{1}{4}$
40.00 acres NW $\frac{1}{4}$ SW $\frac{1}{4}$
40.00 acres SE $\frac{1}{4}$ NW $\frac{1}{4}$
38.00 acres NE $\frac{1}{4}$ NW $\frac{1}{4}$
20.00 acres NW $\frac{1}{4}$ NE $\frac{1}{4}$
40.00 acres NE $\frac{1}{4}$ NE $\frac{1}{4}$
6.00 acres SW $\frac{1}{4}$ NE $\frac{1}{4}$
22.50 acres NE $\frac{1}{4}$ SW $\frac{1}{4}$
13.00 acres NW $\frac{1}{4}$ SE $\frac{1}{4}$

Section 33

19.00 acres NE $\frac{1}{4}$ NW $\frac{1}{4}$
10.00 acres SE $\frac{1}{4}$ NW $\frac{1}{4}$
20.00 acres S $\frac{1}{2}$ NW $\frac{1}{4}$ SE $\frac{1}{4}$
10.00 acres NE $\frac{1}{4}$ NW $\frac{1}{4}$ SE $\frac{1}{4}$
10.00 acres SW $\frac{1}{4}$ SE $\frac{1}{4}$
25.25 acres NE $\frac{1}{4}$ SW $\frac{1}{4}$
38.00 acres NW $\frac{1}{4}$ SW $\frac{1}{4}$
12.50 acres SW $\frac{1}{4}$ SW $\frac{1}{4}$
34.00 acres SE $\frac{1}{4}$ SW $\frac{1}{4}$

Section 34

T. 6 N., R. 35 E., W. M.

This certificate describes that portion of the water right confirmed by the prior certificate recorded at page 46241, Volume 38, State Record of Water Right Certificates, NOT corrected by the provisions of an order of the Water Resources Director entered on April 5, 1979.

The issuance of this superseding certificate does not confirm the status of the water right in reference to ORS 540.610.

The right to the use of the water for the purposes aforesaid is restricted to the lands or place of use herein described. and is subject to the existing minimum flow policies established by the Water Policy Review Board.

WITNESS the signature of the Water Resources Director, affixed

this date. August 10, 1978

James E. Sexton
Water Resources Director

Recorded in State Record of Water Right Certificates, Volume 38, page 46241

September 1, 1992


DEPARTMENT OF
VETERANS'
AFFAIRS

OREGON DEPARTMENT OF WATER RESOURCES
3850 PORTLAND RD NE
SALEM, OR 97310

The following accounts are now paid-in-full and the Oregon Department of Veterans' Affairs no longer has any interest in the status of the water rights.

| <u>ODVA#</u> | <u>APPN #</u> | <u>PERMIT#</u> | <u>CERTIFICATE#</u> |
|--------------|---------------|----------------|---------------------|
| L91313 | | GR3935 | GR3589 |
| | | T4297 | 48989 |
| | | GR1137 | GR1097 |
| | 2160 | 1216 | 50401 |
| | 32844 | 26001 | 49482 |
| L94324 | 11709 | 8171 | 24707 |
| M05142 | 24921 | 23196 | 51231 |
| | 30083 | 25921 | 51232 |
| | 45404 | 33954 | 51233 |
| M06213 | G3513 | G3307 | 42887 |
| | G7269 | G6708 | 60568 |
| M17922 | G2843 | G2638 | 33946 |
| | GR642 | GR607 | |
| M23325 | 682 | E69 | 854 |
| | 33407 | 26491 | 53610 |
| | | Decree | 10211 |

If you have any questions, please call the undersigned.


ARLENE E. BAKER
Appraisal Coordination Unit
373-2375

BARBARA ROBERTS
Governor



Oregon Veterans' Building
700 Summer Street NE
Salem, OR 97310-1201

STATE OF OREGON

Cancelled - sp. or Rec. Vol. 33 P. 46

COUNTY OF

UMATILLA

Superseded by
Cert. No. _____

CERTIFICATE OF WATER RIGHT

This Is to Certify, That PLEASANT VIEW IRRIGATION COMPANY

of Milton Freewater, State of Oregon 97862, has made proof to the satisfaction of the Water Resources Director, of a right to the use of the waters of Little Walla Walla River

a tributary of Walla Walla River for the purpose of irrigation of 655.68 acres

607.68

under Permit No. 1216 and that said right to the use of said waters has been perfected in accordance with the laws of Oregon; that the priority of the right hereby confirmed dates from March 25, 1912

that the amount of water to which such right is entitled and hereby confirmed, for the purposes aforesaid, is limited to an amount actually beneficially used for said purposes, and shall not exceed 8.20 cubic feet per second

7.60

or its equivalent in case of rotation, measured at the point of diversion from the stream. The point of diversion is located in the SE 1/4 SE 1/4 Sec 35, T. 6 N., R. 35 E., W.M.; 5 feet North and 1100 feet West from the SE Corner, Section 35, T. 6 N., R. 35 E., W.M.

The amount of water used for irrigation, together with the amount secured under any other right existing for the same lands, shall be limited to 1/80 of one cubic foot per second per acre,

and shall conform to such reasonable rotation system as may be ordered by the proper state officer.

A description of the place of use under the right hereby confirmed, and to which such right is appurtenant, is as follows:

SEE NEXT PAGE

Pleasant Valley
3-17-1917

50401

2.43 acres NE $\frac{1}{4}$ NW $\frac{1}{4}$
Section 3
T. 5 N., R. 35 E., W.M.

10.00 acres NW $\frac{1}{4}$ NW $\frac{1}{4}$
40.00 acres SW $\frac{1}{4}$ NW $\frac{1}{4}$
40.00 acres NW $\frac{1}{4}$ SW $\frac{1}{4}$
20.00 acres SW $\frac{1}{4}$ SW $\frac{1}{4}$

Section 27

~~28.00 acres NW $\frac{1}{2}$ SW $\frac{1}{2}$~~
~~20.00 acres SW $\frac{1}{2}$ SW $\frac{1}{2}$~~
40.00 acres SE $\frac{1}{2}$ SW $\frac{1}{2}$
30.00 acres SW $\frac{1}{2}$ SE $\frac{1}{2}$

Section 28

35.00 acres NW $\frac{1}{4}$ NW $\frac{1}{4}$
40.00 acres SW $\frac{1}{4}$ NW $\frac{1}{4}$
40.00 acres NW $\frac{1}{4}$ SW $\frac{1}{4}$
38.00 acres NE $\frac{1}{4}$ NW $\frac{1}{4}$
20.00 acres NW $\frac{1}{4}$ NE $\frac{1}{4}$
40.00 acres NE $\frac{1}{4}$ NE $\frac{1}{4}$
6.00 acres SW $\frac{1}{4}$ NE $\frac{1}{4}$
22.50 acres NE $\frac{1}{4}$ SW $\frac{1}{4}$
13.00 acres NW $\frac{1}{4}$ SE $\frac{1}{4}$

Section 33

14.20 acres NE $\frac{1}{4}$ NW $\frac{1}{4}$
10.00 acres SE $\frac{1}{4}$ NW $\frac{1}{4}$
20.00 acres S $\frac{1}{2}$ NW $\frac{1}{2}$ SE $\frac{1}{2}$
10.00 acres NE $\frac{1}{4}$ NW $\frac{1}{4}$ SE $\frac{1}{4}$
10.00 acres SW $\frac{1}{4}$ SE $\frac{1}{4}$
25.25 acres NE $\frac{1}{4}$ SW $\frac{1}{4}$
38.00 acres NW $\frac{1}{4}$ SW $\frac{1}{4}$
12.50 acres SW $\frac{1}{4}$ SW $\frac{1}{4}$
30.80 acres SE $\frac{1}{2}$ SW $\frac{1}{4}$

Section 34

T. 6 N., R. 35 E., W.M.

Tom - why is
Sec 33 so screwed
up? Will retype
if you wish.
☺

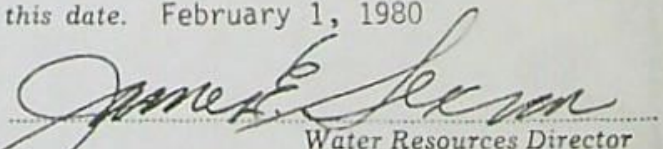
This certificate describes that portion of the water right confirmed by the prior certificate recorded at page 48989, Volume 42, State Record of Water Right Certificates, NOT canceled by the provisions of an order of the Water Resources Director entered on March 18, 1980. § AP

The issuance of this superseding certificate does not confirm the status of the water right in regard to the provisions of ORS 540.610 pertaining to forfeiture or abandonment.

The right to the use of the water for the purposes aforesaid is restricted to the lands or place of use herein described, and is subject to the existing minimum flow policies established by the Water Policy Review Board.

WITNESS the signature of the Water Resources Director, affixed

this date. February 1, 1980


Water Resources Director

Recorded in State Record of Water Right Certificates, Volume 42, page 48989



NOTICE OF INTEREST IN WATER RIGHT

| | | |
|---|--|---|
| To: Director of Water Resources 3850 Portland Road N.E. Salem, Oregon 97310 | DATE SENT TO WATER RESOURCES 4-11-86 | DATE REC'D BY WATER RESOURCES RECEIVED APR 14 1986 WATER RESOURCES DEPT. SALEM, OREGON |
| | DATE RETURNED TO DVA | |

This is to notify you of an interest in the following described water right:

| | | | |
|---|--------------------|--------------------|--|
| LOAN NUMBER M14974 | FIELD OFFICE PO | COUNTY UMATILLA | ACREAGE IRRIGATED: ORIGINAL APPRAISAL _____ ACTUAL _____ |
| NAME OF BORROWER (LAST, FIRST, M.I.) Hart, Norma J | | | |
| MAILING ADDRESS | | | |

COMMENTS

PROPERTY AND WATER RIGHT INFORMATION

| | | |
|----------|-----------|--|
| TOWNSHIP | 5 N 2 6 N | |
| RANGE | 35 E | |
| SECTION | 33 | |

| | | | | |
|---------------------|------------------------------|-------------------------|-------|--------------------|
| APPLICATION | NUMBER: | 2160 | 32844 | CR 1094 |
| PERMIT | NUMBER: ACRES: STATUS: | 1216 | 26001 | CR 1055 14.5 AC |
| CERTIFICATE | NUMBER: ACRES: | 50401 | 49482 | |
| IRRIGATION DISTRICT | NUMBER: | Pleasant View Irrig Co. | | |
| DOMESTIC WATER | NUMBER: | | | |

COMMENTS

All covered by Dist.

4-14-86

The State of Oregon, by and through the Director of Veterans' Affairs, has a security interest in the above-described property and hereby requests that no action be taken to diminish the water right without notifying the Department of Veterans' Affairs, 700 Summer Street, N.E., Salem, Oregon 97310 Attention: Butch Gehley, Operations Compliance Manager.

Attachments:

- Legal Descriptions
 Plat Maps
 Please return copy to ODVA

6 N 35E
Sec 33

NW 5 1307
SW

402 4.00 Ac
318
MOONEY

401 5.66 Ac
MOONEY

22-

NO. 1 COUNTY ROAD

500 10.00 Ac
10.00 Ac

600 24.00 Ac
24.00 Ac

SW
NW

1/4 Cor

COUNTY ROAD

See Map 5N

UMATILLA/PO

JAN 17 1986

NOTICE OF INTEREST IN WATER RIGHT

RECEIVED

JAN 16 1986

WATER RESOURCES DEPT
SALEM, OREGON

To: Director of Water Resources
555 13th Street, N.E.
Salem, Oregon 97310

This is to notify you of an interest in the following described water right:

Loan Number P-46449
Borrower's Name Waliser, Clarence E.
Mailing Address _____

Property being served by the water:

Township 6N Township _____ Township _____
Range 35E Range _____ Range _____
Section 34 C, D. Section _____ Section _____
Tract _____ Tract _____ Tract _____

Water Right Numbers: 2160 32844 57959 GR3854
Permit Number(s) 1216 26001 43973 GR3510
Certificate Number(s) 50401 49482 8087
Irrigation District Pleasant View Irrg Dist 16A.

The State of Oregon, by and through the Director of Veterans' Affairs, ^{Covered by Dist} has a security interest in the above described property and hereby requests that no action be taken to diminish the water right without notifying the Department of Veterans' Affairs, 700 Summer Street, N.E., Salem, Oregon, 97310.

Attention: Butch Gehley, Appraisal Coordinator

1-23-86
DM

Attachments:

- Legal Descriptions
- Tax Lot Maps
- Please return copy to ODVA



SW1/4 Sec. 34 T6N R35EWM.

6N 35 34C

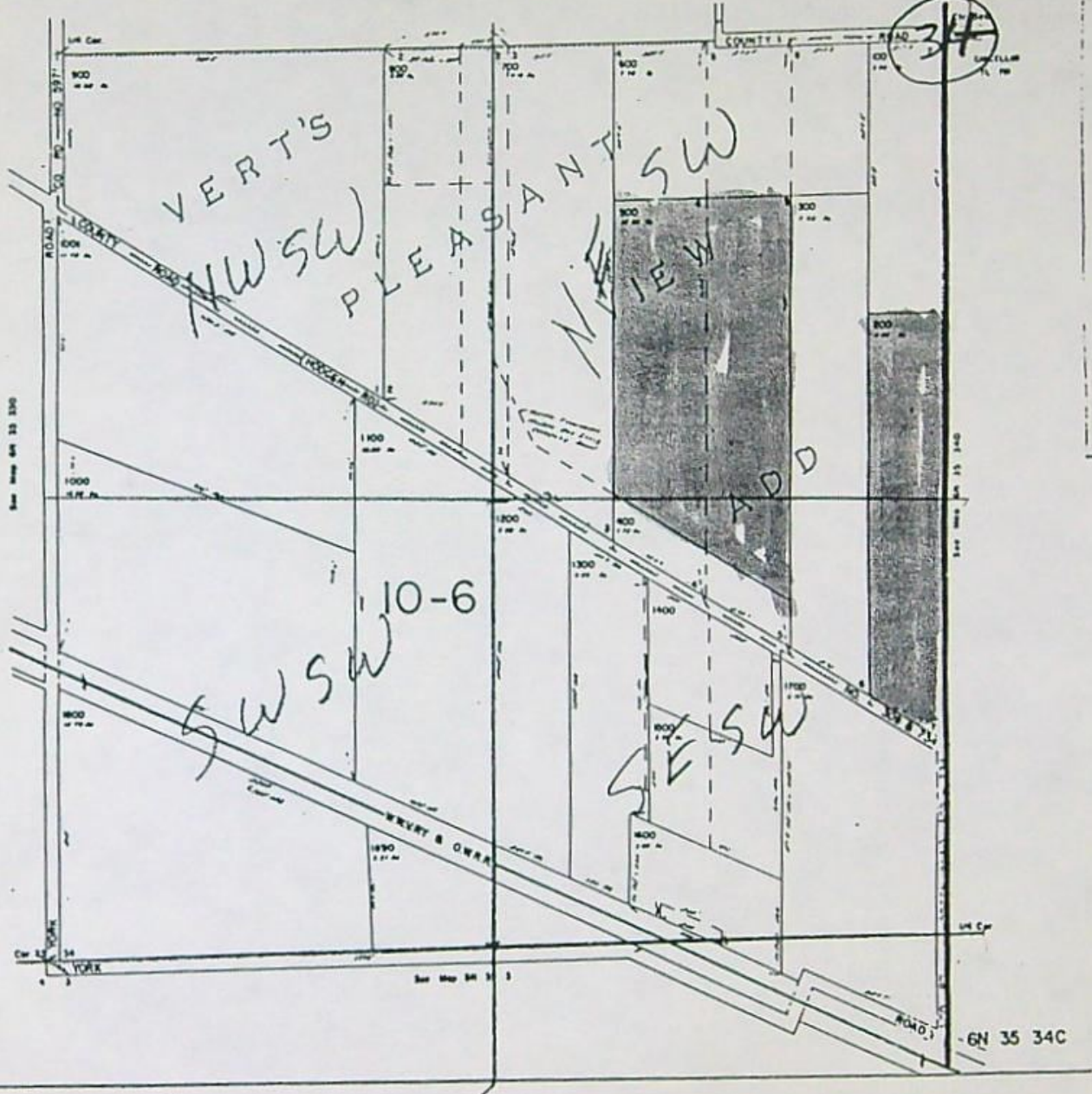
UMATILLA COUNTY

1"=200'

VERT'S PLEASANT VIEW ADD

See Map 6N 35 34B

Aerial Photo W/ N24P-W



SE1/4 Sec. 34 T.6N R.35EWM.

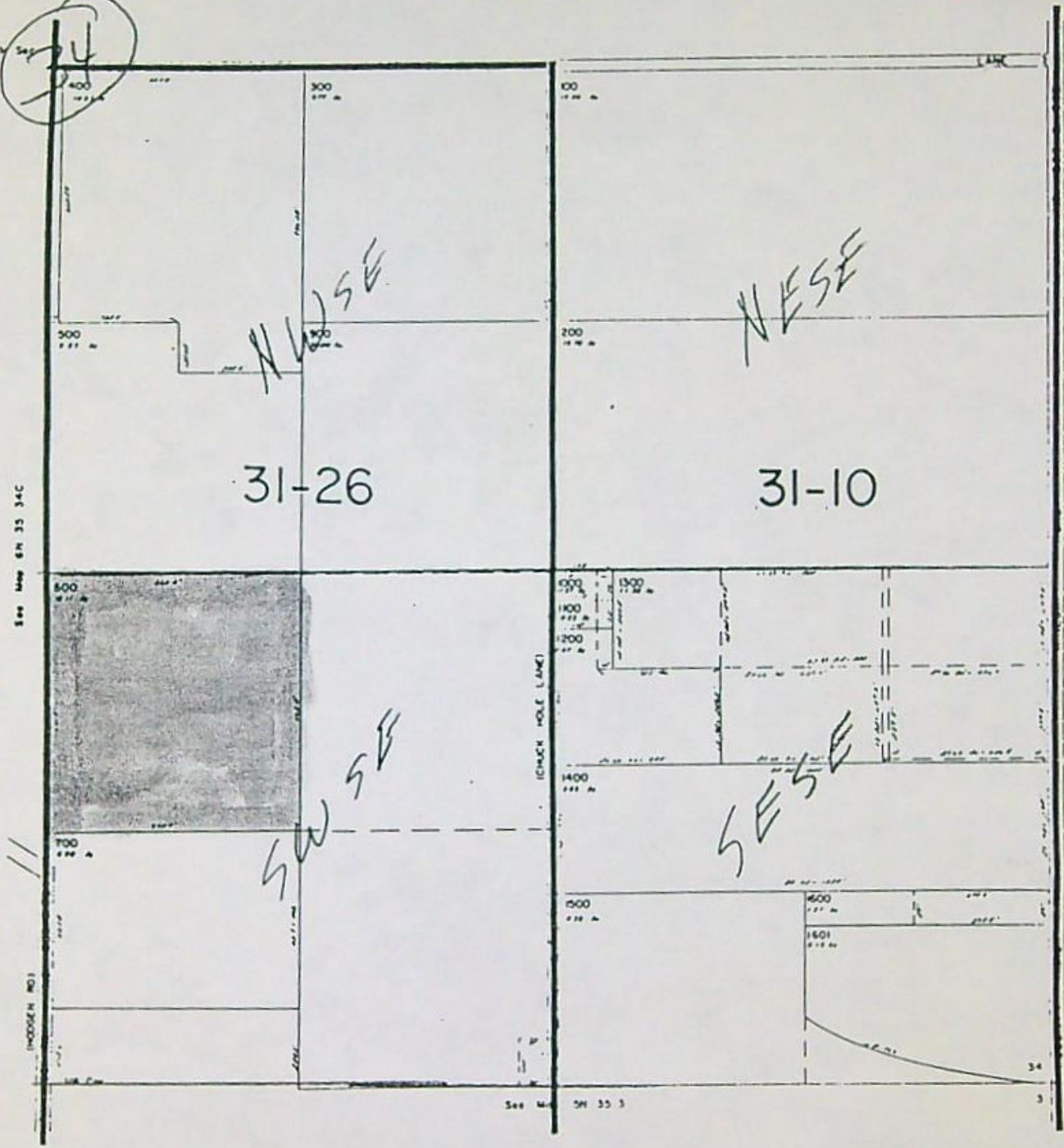



6N 35 34D

UMATILLA COUNTY

1"=200'

Aerial Photo No. NC-6P-62

See Map 6N 35 34A



CANCELLER
T.L. 1700
800
190

See Map 6N 35 34C

See Map 6N 35 30C

See Map 6N 35 3

34 35
3 2

NOTICE OF INTEREST IN WATER RIGHT

DEC 02 1985

To: Director of Water Resources
 555 13th Street, N.E.
 Salem, Oregon 97310

This is to notify you of an interest in the following described water right:

Loan Number M32903
 Borrower's Name WALISER, James L.
 Mailing Address _____

Property being served by the water:

| | | |
|---------------------------------|----------------|----------------|
| Township <u>6 N</u> | Township _____ | Township _____ |
| Range <u>35 E</u> | Range _____ | Range _____ |
| Section <u>15, 33, & 34</u> | Section _____ | Section _____ |
| Tract _____ | Tract _____ | Tract _____ |

| | | | |
|-----------------------|---|---|----------------|
| Water Right Numbers: | <i>Sec 15</i> West Prong Little Walla Walla River | <i>Sec 33</i> | <i>Sec 34</i> |
| Permit Number(s) | <i>Doc Vol 3 p 323</i> | 2160 32844 1216 26001 | <i>BR 1270</i> |
| Certificate Number(s) | 1762-1782 | 50401 49482 | <i>BR 1226</i> |
| Irrigation District | Hudson Bay Ditch & Pleasant View Ditch <i>15 Ac</i> | Supp <i>25 Ac supp 25 Ac Prim.</i> | <i>10 Ac</i> |

The State of Oregon, by and through the Director of Veterans' Affairs, has a security interest in the above described property and hereby requests that no action be taken to diminish the water right without notifying the Department of Veterans' Affairs, 700 Summer Street, N.E., Salem, Oregon, 97310.

Attention: Butch Gehley, Appraisal Coordinator

DM
10-10-85

Attachments:

- Legal Descriptions
- Tax Lot Maps
- Please return copy to ODVA



EV2 Sec. 15 T6N R35E W.M.
UMATILLA COUNTY
1" = 200'

6N 35 150

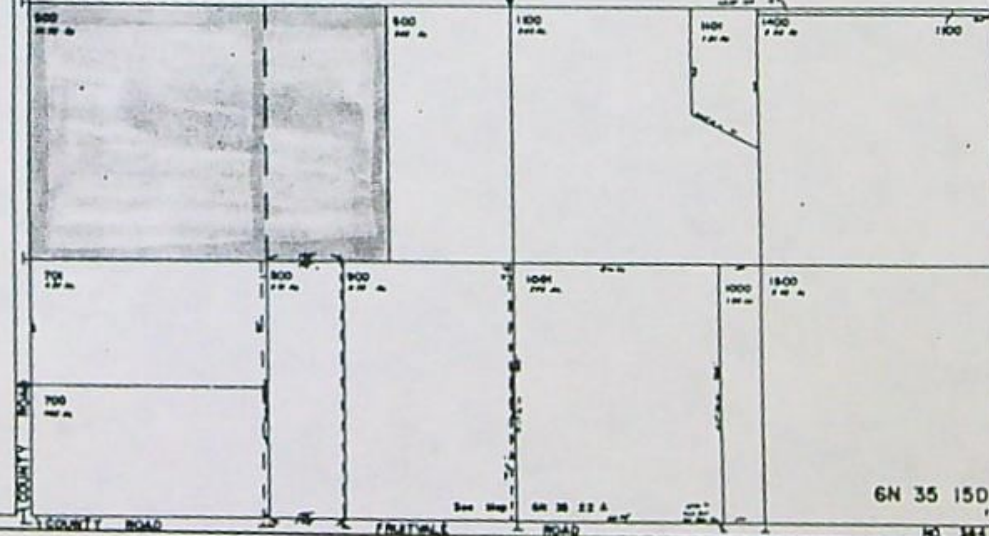
Aerial Photo No. 42-57-4

CANCELLED
11. 1900

M
R
S
E

T6N R35E
Sec. 15

10-6



6N 35 150

COUNTY ROAD

FRATWILE ROAD

No. 144

NW14 Sec. 34 T6N R35E.W.M.

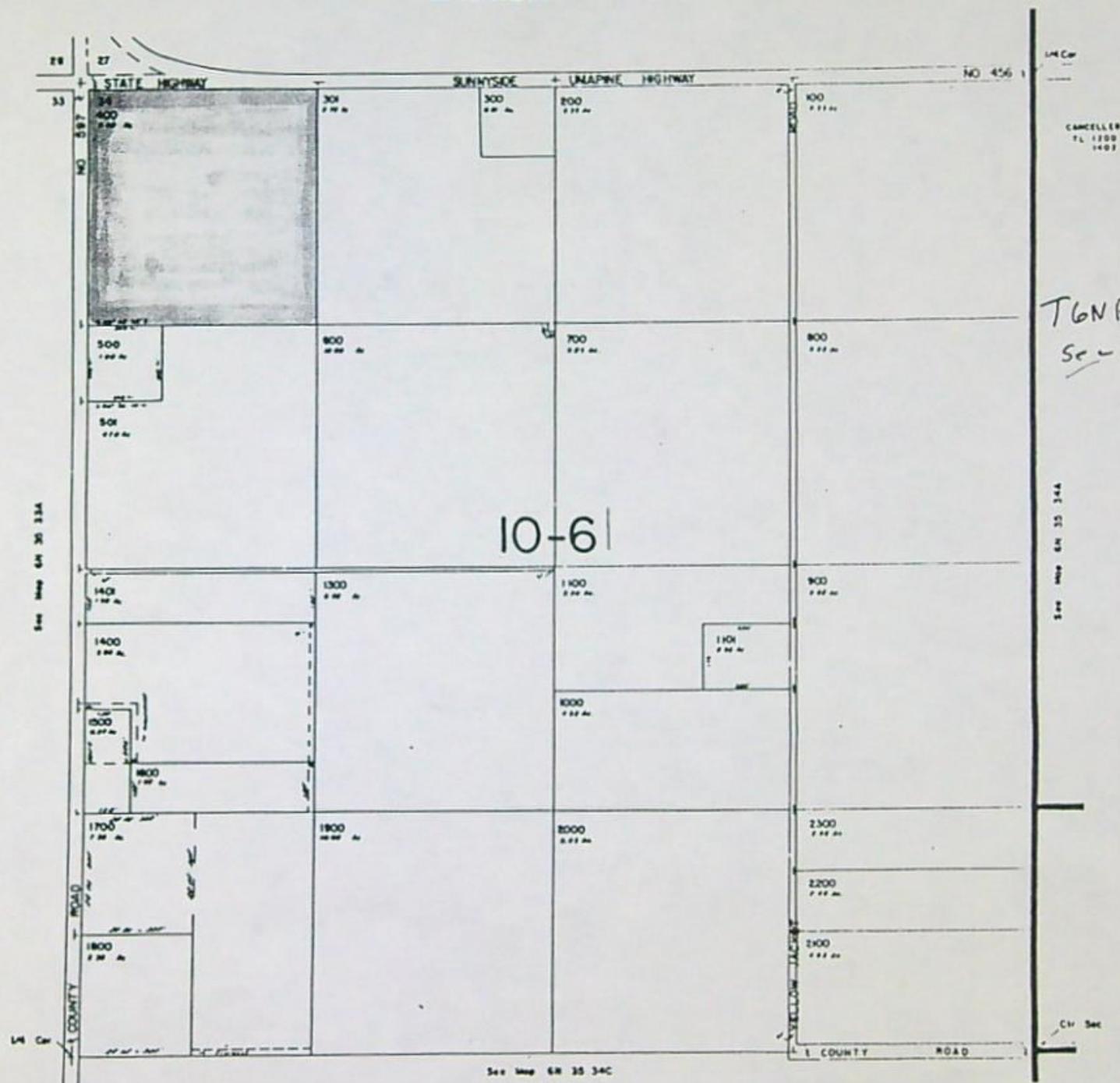
6N 35 34B

UMATILLA COUNTY

1"=200'

Aerial Photo No. NZ-SP-61

See Map 6N 35 27C



T6N R35E
Sec 34

JUL 0 1 1985

NOTICE OF INTEREST IN WATER RIGHT

RECEIVED

To: Director of Water Resources
555 13th Street, N.E.
Salem, Oregon 97310

JUL 2 1985
WATER RESOURCES DEPT.
SALEM, OREGON

This is to notify you of an interest in the following described water right:

Loan Number L91313
Borrower's Name MOON, Keith
Mailing Address _____

Property being served by the water:

| | | | | | |
|----------|-------------|----------|-------|----------|-------|
| Township | <u>6 N</u> | Township | _____ | Township | _____ |
| Range | <u>35 E</u> | Range | _____ | Range | _____ |
| Section | <u>34</u> | Section | _____ | Section | _____ |
| Tract | _____ | Tract | _____ | Tract | _____ |

Water Right Numbers:

| | | | |
|-----------------------|---|---------------|--------------|
| Permit Number(s) | 1216 <u>0A-39B5</u> <u>T4297</u> <u>GR 1137</u> | <u>2160</u> | <u>32844</u> |
| Certificate Number(s) | <u>GR-3589, 48989, 32347, & GR-1097</u> | <u>1216</u> | <u>26001</u> |
| | <u>well</u> <u>well</u> | <u>.50401</u> | <u>49482</u> |
| Irrigation District | <u>Pleasant View I. D.</u> | | |
| | <u>17Ac</u> <u>25Ac supp</u> <u>8Ac</u> <u>26.5Ac</u> <u>25Ac</u> | | |
| | <u>supp</u> <u>supp</u> <u>supp</u> <u>prim</u> <u>supp</u> | | |

The State of Oregon, by and through the Director of Veterans' Affairs, has a security interest in the above described property and hereby requests that no action be taken to diminish the water right without notifying the Department of Veterans' Affairs, 700 Summer Street, N.E., Salem, Oregon, 97310.

Attention: Butch Gehley, Appraisal Coordinator

Attachments:


- Legal Descriptions
- Plat Map
- Please return copy to ODVA

4331 3609

ATTACH TO NO 114267
COMPRISED OF PARCELS ESTIMATED TO CONTAIN 25 ACRES MORE OR LESS

T6NR35E
Sec 34

PROPERTY PLAT AND LEGAL DESCRIPTION



ACRES 24 1/2
 BORN AT Milton-Forever
 railroad for subject
 subject right.
 McLaughlin High School northwest 1/2 mile to
 town northwest along railroad 1 1/2 miles to

LEGAL PLAT

County, state finally okay Howland pit

Harold News 8/11
By PATI O'CONNOR
H&N Business Editor

LORELLA — It has taken about two years, but Howland Sand and Gravel Co.'s pit near Lorella has finally been approved by Klamath County and Oregon state officials.

The pit, located on 62 acres about 13 miles from Bonanza, is a family enterprise run by C.H. "Tag" and Mary Lou Howland and their son and wife, Merl and Donna. Merl Howland is manager.

According to the elder Howland, the pit is among only about a half a dozen in the county and is one of a few — "three at most" — in the Basin that provide round river rock.

It also yields sand, and according to Howland, "there is very little state-approved sand in Klamath County."

The pit is located on the original Miller Creek channel, the creek which drains from Gerber Reservoir.

In early days, it yielded all the original road base for the Langell Valley area, according to Howland. Bill Noble removed the base rock "with a homemade dragline and dynamite."

When friends noted that years ago, concrete had been made from sand from the quarry, the Howlands began running tests and found the potential did indeed exist. Efforts to develop the pit began two years ago but it took until now to get the proper county and state permits.

The pit yields 15,000 cubic yards of saleable material per acre, according to Howland; a third of it sand and the rest rock in various sizes.

Materials are run through a washer and a screen, which allows sizing to specifications. Washed sand meets all the specifications of the Oregon Department of Transportation for concrete, according to Howland.


Water in the process comes from nearby irrigation ditches, which means operations in the pit are limited to May through October, when irrigation water is turned off. Waste water from the operation is pumped onto adjacent fields; none is returned to the ditches or stream.

Howland said a well to provide water for the operation is planned in the future.

The Howlands expect the majority of bulk sales from the quarry will be made in the fall, winter and spring. Products include road rock, driveway pea gravel, rock for drain tile bed, rock and sand for underground sprinkler pipe beds, crushed rock or road material, concrete aggregate rock, pit run rock for fill material, material for driveways and concrete bases, sand and round river rock.

Sales will be made "by the bucket load or truck load," according to the Howlands, with delivery provided for five yards or more. The operation currently is running seven days a week. Owners may be contacted by telephoning 545-6222 or, if no answer, 545-6546.

Once all the gravel and rock has been removed from the site, top soil removed and stockpiled will be returned to the area and the entire acreage brought back to near-original conditions and returned to farm land. That, according to Howland, is required by the state.



C.H. "Tag" Howland, left, and Merl Howland check samples of gravel near Lorella.

H&N Photo by Rick Boomgarden

NOTICE OF INTEREST IN WATER RIGHT

JUN 7 1985

RECEIVED

JUN 9 1985

WATER RESOURCES DEPT.
SALEM, OREGON

To: Director of Water Resources
555 13th Street, N.E.
Salem, Oregon 97310

This is to notify you of an interest in the following described water right:

Loan Number L68535
Borrower's Name WIDNER, William W.
Mailing Address _____

Property being served by the water:

| | | |
|----------------------------|----------------|----------------|
| Township <u>6 N</u> | Township _____ | Township _____ |
| Range <u>35 E</u> | Range _____ | Range _____ |
| Section <u>32 & 34</u> | Section _____ | Section _____ |
| Tract _____ | Tract _____ | Tract _____ |

| | | | | | |
|---------------|------------------------------------|-----------------------|--|---|----------------|
| <i>Sec 34</i> | | <i>Sec 34</i> | | <i>Sec 32</i> | |
| 13061 | 2160 | Water Right Numbers: | 11755 | 32840 | 84978 |
| 9311 | 1216 | Permit Number(s) | 8173 | 26001 | 841698 |
| 8631 | 5041 | Certificate Number(s) | 13318 and 9489 | 49452 | 411389 |
| <i>3Ac</i> | <i>10Ac</i> | Irrigation District | <i>Ford Bros L</i> <i>Walla Walla Riv</i> | <i>Pleasant View</i> <i>Irrigation Co.</i> | <i>3 wells</i> |
| <i>Supp</i> | <i>4.5 Prim</i> <i>5.5 Supp</i> | | <i>5.5Ac</i> <i>Prim</i> | <i>4.5Ac</i> <i>Supp</i> | <i>39.8Ac</i> |

Assigned To
Cliff Price
6-10-74

The State of Oregon, by and through the Director of Veterans' Affairs, has a security interest in the above described property and hereby requests that no action be taken to diminish the water right without notifying the Department of Veterans' Affairs, 700 Summer Street, N.E., Salem, Oregon, 97310.

DM
6-28-85

Attention: Butch Gehley, Appraisal Coordinator

Attachments:


- Legal Descriptions
- Plat Map
- Please return copy to ODVA

SECTION

341

TOWNSHIP 6 N, RANGE 35 E, W. M.

North



South

APPLICATION No.


PERMIT No.

SECTION

32

TOWNSHIP 6N, RANGE 35E, W. M.

North



West

South

APPLICATION No.

PERMIT No.

A F F I D A V I T

JAN 8 1965
STATE ENGINEER
TALEM, OREGON

We, Bill Winder, John Pesciallo, Franklin Wollenschlaeger, being first duly

sworn, depose and say that we are officers of the Pleasant View Irrigation Company; that the Pleasant View Irrigation Company is the owner of the water right evidenced by the certificate recorded at page 10714, Volume 10, State Record of Water Right Certificates which is for the appropriation of the waters of the Little Walla Walla River for irrigation of among other lands 36.43 acres in the SE $\frac{1}{4}$ SW $\frac{1}{4}$, Section 34, Township 6 North, Range 35 East, W. M.; that 2.43 acres of these lands are located in the NE $\frac{1}{4}$ NW $\frac{1}{4}$, Section 3, Township 5 North, Range 35 East, W. M., as shown by the map which accompanied the application and which shows the lands claimed by the proof; that the 2.43 acres located by the map in said Section 3 are and have been irrigated under the right in question and request that the certificate recorded at page 10714, Volume 10, State Record of Water Right Certificates be canceled and in lieu thereof a new certificate be issued correctly locating the aforesaid 36.43 acres as being 34.0 acres in the SE $\frac{1}{4}$ SW $\frac{1}{4}$, Section 34, Township 6 North, Range 35 East, W. M., and 2.43 acres in the NE $\frac{1}{4}$ NW $\frac{1}{4}$, Section 3, Township 5 North, Range 35 East, W. M.

IN WITNESS WHEREOF, We have hereunto set our hands this 5th

day of Jan., 1964.

Bill Winder

John Pesciallo

Franklin Wollenschlaeger Sec. Treas.

Subscribed and sworn to before me this 5 day of Jan., 1964.

Russel Blackler
Notary Public for Oregon

My Commission Expires: Dec. 11, 1966

2160

Correct 9.44
to read 9.45
(page 1).

3rd para - 2nd line

Last para - 5th line
on page 2

also:- need date
of signature line
money OK

BEFORE THE STATE ENGINEER OF OREGON

Umatilla County

IN THE MATTER OF THE PARTIAL)
CANCELATION OF A WATER RIGHT)
IN THE NAME OF PLEASANT VIEW)
IRRIGATION COMPANY)

O R D E R

On June 7, 1973, William W. Widner submitted an affidavit that he is the owner of a water right and the lands to which the right is appurtenant; that he has abandoned any and all interest in and to the said water right and request the same be canceled.

The water right in question is part of that evidenced by certificate recorded at Page 32347, Volume 24, State Record of Water Right Certificates, and is for the appropriation of not to exceed 0.06 cubic foot per second of water from Little Walla Walla River, with a priority date of March 25, 1912, for the irrigation of 5.0 acres in the NW $\frac{1}{4}$ NW $\frac{1}{4}$, Section 33, Township 6 North, Range 35 East, W.M.

ORS 540.621 provides that: "Whenever the owner of a perfected and developed water right certifies under oath to the State Engineer that the water right has been abandoned by him and that he desires cancelation thereof, the State Engineer shall enter an order canceling the water right."

NOW, THEREFORE, it hereby is ORDERED that the water right for the use of 0.06 cubic foot per second of water from Little Walla Walla River, with a priority date of March 25, 1912, for irrigation of 5.0 acres in the NW $\frac{1}{4}$ NW $\frac{1}{4}$, Section 33, Township 6 North, Range 35 East, W.M., is canceled.

Dated at Salem, Oregon, this 30th day of June, 1975.

/s/ CHRIS L. WHEELER
State Engineer

RECEIVED
JUN 7 1973
STATE ENGINEER
SALEM, OREGON

A F F I D A V I T

STATE OF OREGON)
County of Umatilla) ss.

I, William W. Widner, being first duly sworn, depose and say that
I am the owner of the following described land:

The South 319.0 feet of the NW $\frac{1}{4}$ NW $\frac{1}{4}$ of Section 33, Township
6 North, Range 35 East, W.M., in the county of Umatilla and
the State of Oregon, excepting therefrom the West 566.21 feet

and the water right appurtenant thereto, which is for the appropriation of 0.07
cubic foot of water per second from the Little Walla Walla River for the irrigation
of 5 acres within the NW $\frac{1}{4}$ NW $\frac{1}{4}$ of Section 33, Township 6 North, Range 35 East, W.M.,
under a priority date of March 25, 1912, which is a part of the water right in
the name of the Pleasant View Irrigation Company, as evidenced by certificate of
water right recorded at Page 32347, Volume 24, State Record of Water Right
Certificates; that I have abandoned any and all interest in and to said right
and request the same be canceled.

IN WITNESS WHEREOF, I have hereunto set my hand this 6th day of
June, 1973.

William W. Widner

Subscribed and sworn to before me this 6th day of June,
1973.



David W. Roedling
Notary Public for Oregon

My commission expires 8/3/75

April 12, 1979

Clifford & Virginia Trout
Route 2, Box 63 C
Milton-Freewater, OR 97862

RE: Files No. 2160 and 32844

Dear Mr. & Mrs. Trout:

Enclosed are copies of the Water Resources Director's orders entered April 5, 1979, canceling parts of the water rights evidenced by the certificates recorded at pages 46241 and 46242, Volume 38, State Record of Water Rights Certificates, as authorized by your affidavits submitted March 7, 1979.

Our records have been changed and the parts of the water rights evidenced by the certificates recorded at pages 46241 and 46242 will be of no further force or effect.

Sincerely,

Wayne J. Overcash
Water Rights Engineer

WJO:jfv
enclosures
cc: William I. Porfily, Watermaster, District 5

October 5, 1976

Mrs. Jessie M. Bell
Umatilla County Clerk
Umatilla County Courthouse
Pendleton, OR 97801

Dear Mrs. Bell:

The water right evidenced by the certificate recorded at page 32347, Volume 24, State Record of Water Right Certificates, issued to Pleasant View Irrigation Company and recorded in your office on or about August 9, 1965, was partially canceled by order of the State Engineer dated June 30, 1975.

A certified copy of the order is enclosed for your action under the provisions of ORS 540.650.

Your records should be changed to show the part of the right canceled as described in the order.

Sincerely,

Wayne J. Overcash
Water Rights Engineer

WJO:cc

October 5, 1976

William I. Porfily
Watermaster, District 5
P.O. Box 1427
Pendleton, OR 97801

Dear Bill:

Enclosed is a copy of special order recorded at Volume 25,
page 478.

At a later date, the Hydrographic Division will send you a
copy of this order along with the applicable abstract.

Sincerely,

Wayne J. Overcash
Water Rights Engineer

WJO:cc

October 5, 1976

William W. Widner
P.O. Box 126
Milton-Freewater, OR 97862

Dear Mr. Widner:

Enclosed is a copy of the State Engineer's order entered June 30, 1975, canceling a part of the water right evidenced by the certificate recorded at page 32347, Volume 24, State Record of Water Right Certificates, as authorized by your affidavit submitted June 7, 1973.

Our records have been changed and this part of the water right will be of no force or effect.

Sincerely,

Wayne J. Overcash
Water Rights Engineer

WJO:cc

G-5997
32844
2160
GR-1234

June 22, 1973

Mr. William W. Widner
P. O. Box 126
Milton-Freewater, OK 97862

Dear Sir:

We have recently received three affidavits of abandonment authorizing the cancellation of a portion of Certificates 32347, 32348, and GR-1193. We have also received your check in the amount of \$3.00 for certificate recording fees. Our receipts numbered 34399 and 34400 are enclosed.

This will also acknowledge your application numbered G-5997.

Your application is now in satisfactory form for approval by the issuance of a permit.

Very truly yours,

THOMAS E. SHOOK
Assistant

TES:bjs
Enc.

April 3, 1973

G-5997
2160
32844

William W. Widner
P. O. Box 126
Milton-Freewater, OR 97862

Dear Sir:

We have recently received your corrected application numbered G-5997 and a reproducible map. Thank you for sending us the well driller's name. This information has been forwarded to the Ground Water Section of this office.

As requested in your letter of March 19, 1973, I have prepared the necessary affidavits of abandonment for your examination. On receipt of the signed affidavits, we will cancel a portion of Certificate of Registration recorded at Page GR-1193, Ground Water Registration Records, and Certificates of Water Right recorded at Pages 32347 and 32348, State Record of Water Right Certificates. Incidentally, new certificates of water right will have to be issued to Pleasant View Irrigation Company; therefore, a \$3.00 recording fee must accompany the affidavits.

Very truly yours,

THOMAS E. SHOOK
Assistant

TES:bjs
Enclosures

32844
11785
2917
2160

April 21, 1965

Pleasant View Irrigation Co.
Route 2, Box 183
Milton-Freewater, Oregon

Gentlemen:

Enclosed is a proof of appropriation under permit number 26001. This proof of appropriation describes supplemental irrigation under the permit which the Pleasant View Irrigation Co. filed on January 16, 1959. The proof should be examined and if satisfactory, signed in the space provided near the bottom of the form. Upon receipt of the properly executed proof, this office will proceed towards issuance of a confirming water right certificate.

This office is also prepared at this time to issue the correction certificate on permit number 1216 also in the name of Pleasant View Irrigation Co. The corrected certificate on this permit will be issued as soon as we receive the necessary \$1.00 certificate recording fee. Since you have already submitted the \$1.00 certificate recording fee for permit 26001, only \$1.00 is now required.

Very truly yours,

CHRIS L. WHEELER
State Engineer

By
C. O. Bartels
Assistant

COB:caw

Enclosure

3281h
2160
11785
2917

March 3, 1964

Pleasant View Irrigation Company
Route 2, Box 183
Milton-Freswater, Oregon

Gentlemen:

On August 16, 1963 and again on November 26, 1963, I wrote you regarding one course of action you could take to correct what you felt was an error in an earlier right of the Pleasant View Irrigation Company so proof could be prepared in the manner you requested under permit number 26001. We have had no reply or indication of what course you wish to take. I do not wish to be unduly hasty, but unless some other action is taken, an authorized official of the irrigation district should sign and return the proof sent you May 2, 1963, so we can issue the confirming certificate.

Very truly yours,

CHRIS L. WHEELER
State Engineer

By
Trevor Jones
Assistant

TJ:jb

November 26, 1963

Pleasant View Irrigation Co.
Route 2, Box 183
Milton-Freewater, Oregon

Gentlemen:

In response to a letter of yours on August 16, 1963, I wrote regarding a course of action to correct what you thought was an error in the earlier right of the Pleasant View Irrigation Company so proof could be prepared as you requested under Permit No. 26001. We can withhold action on this for a reasonable time but generally the longer this type of thing is delayed the more difficult it becomes, particularly each time there is a change of directors. We now have a copy of the plat referred to in my letter and will check your computations of the correct acreage within the four quarters of the SW $\frac{1}{4}$ of Section 34. If you desire additional information, we will furnish it on request.

Very truly yours,

CHRIS L. WHEELER
State Engineer

By
Trevor Jones, Assistant

TJ/gc

August 16, 1913

Pleasant View Irrigation Company
Route 2, Box 163
Hilton-Freswater, Oregon

Gentlemen:

Enclosed are prints of maps submitted by Pleasant View Irrigation Company in connection with their application 2160 and 1175. In the 34th Section 3^d, you will note that the map from file 2160 indicates the acreage by tract. A check of the proof submitted will show that these were divided by forty as noted in pencil. You will also note that the tract in the NE corner is indicated as being partly in Section 3^d and partly in Section 3, but no acreage is indicated in Section 3. On the map for application 1175, one tract was shown and this was divided on the proof as six acres in the NE 1/4 and ten acres in the SE 1/4. I do not have the exact dimensions of the tracts shown on the map but by scaling the application map, it appears that the divisions were improperly made, which could easily account for more than forty acres in the NE 1/4. If the Bert Howard tract does comprise eleven acres and it is correctly located on the map, then including the part in Section 3 with the other acreage in Section 3^d will account for some of the discrepancies.

You could get the plat of Vert's Pleasant View Addition showing the true size of Tracts 1 through 7 and if Tracts 1, 2, 3, 5, 6, 7, do contain the acreage indicated on the application map, it would not be difficult to compute the correct acreages within the four quarters of the 34th Section 3^d. I would think this could also be done with the descriptions of the four properties listed in the names of Montgomery, Herr, Bitter and Howard. With this data, you could then request that the State Engineer issue certificates superseding the earlier ones correctly locating the lands irrigated. If the eleven acres shown on the Howard tract is a total figure and part of the eleven acres should have been shown in Section 3, you could include this change in your request also. It is entirely possible that some acreage was excluded because of the canal area and this should be taken into

August 16, 1963

consideration in any request for correction.

I do not have the plat of the addition, nor the descriptions of the four tracts along the south side of the canal, so cannot come to any conclusion except by scaling the application map which I do not think is drawn with sufficient accuracy or to the proper scale to make this method usable.

Very truly yours,

CHRIS L. WHEELER
State Engineer

By
Trevor Jones
Assistant

TJ:jb

Enclosures

2160
2917
32844

December 28, 1962

Mr. Russel Blackler
1016 1/2 South Main
Milton-Freewater, Oregon

Dear Mr. Blackler:

In reply to your letter of December 22, the only water rights of record which are appurtenant in any manner to the W 1/2 SW 1/4 of Section 28, Township 6 North, Range 35 East, W.M. are the two completed and perfected rights evidenced by the certificates recorded at pages 10713 and 10714, State Record of Water Rights Certificates, in the name of the Pleasant View Irrigation Company and the incomplete water right allowed by the permit No. 26001, which is also in the name of the Pleasant View Irrigation Company.

If water from the well is being used for any purpose which is not exempt from filing, as described on page 5 of the enclosed copy of the Rules and Regulations booklet, your client should file an application for a ground water permit to cover the use of water.

Very truly yours,

CHRIS L. WHEELER
State Engineer

By
James W. Carver, Jr., Assistant

JWC:eh

enclosure

Application No. 2160
2917
3049
4345

October 15, 1919.

Mr. W.C. Hopson,
Sec'y Pleasant View Irrigation Co.,
Milton, Oregon.

Dear Sir:

I am in receipt of your letter of the 14th instant, making application for a further extension of time within which to completely apply the water under application No. 2160, Permit No. 1216, Application No. 2719, Permit No. E 170, Application No. 3049, Permit No. E 177, and Application No. 4345, Permit No. E 241, and I will recommend to the State Water Board that an extension of time be granted until October 1st, 1920, within which to apply the water under these permits.

Very respectfully,

Percy A. Cupper,

State Engineer.

RS-R.

Applications No. 2160 ✓
2917
3049
4345.

September 29, 1919.

Mr. W. G. Hopson,
Sect. Pleasant View Irr. Co.,
Milton, Oregon.

Dear Sir:

I am in receipt of your letter of the 20th instant making application for a further extension of time under permits No. 1216, ~~Herb~~ E 177, and E 241, in the name of the Pleasantview Irrigation Company, stating that you were enclosing applications of two land owners requesting extensions, but we were unable to find such applications with your letter. I note that permit No. E 177 covers but 70 acres and we were under the impression that the land covered by this permit might all be irrigated, in which case we would be glad to forward final proof blanks for execution instead of granting further extensions of time. We would be glad, therefore, if you would give us a more detailed statement as to the amount of land that has been irrigated under each permit in order that we may determine the progress of the work up to the present time, as we naturally hesitate to recommend a fourth extension of time without more definite information.

We will be glad to take up your application for extension of time upon receipt of more detailed information.

Very respectfully,

Percy A. Cupper,

RS.

State Engineer.

Milten, Oreg. Sep. 20, 1919.

Mr. J. H. Lewis, State Engineer,
Salem. Oreg.

Dear Sir:-

I am again asking for an extension of time for applying the water on our Permit No. 1216 and enlargement Permits Nos. 170 - 177 and 241.

There are two tracts on which the water has not be applied and as these tracts have now changed hands and the new owners will improve them this winter I would be very glad to have you grant an extension of one year and I am sure this is the last extension that will be asked for.

I enclose the request for an extension of time made by the parties purchasing the two places.

Yours very truly,

Pleasant View Irrigation Co.,

W. C. Johnson
Secy.

Applications No. 2160
2917
3049
4345.

October 2, 1918.

Mr. W. C. Hopson,
Sect. Pleasant View Irrigation Company,
Milton, Oregon.

Dear Sir:

I am in receipt of your letter of the 30th ultimo making application for a further extension of time within which to completely apply the water to the proposed use under applications NO. 2160, 2917, 3049 and 4345, being permits No. 1216, E 170, E 177 and E 241, respectively, in the name of the Pleasant View Irrigation Company, and I will recommend to the State Water Board that a further extension of time be granted until October 1, 1919, within which to apply the water under these permits.

No steps need be taken at this time to cancel the water rights belonging to certain lands which the owners do not wish to irrigate, as final proof can be made only on those lands which have actually been irrigated.

Very respectfully,

Percy A. Capper,

Assistant State Engineer.

RS.

TO BE ENTERED WHERE CHECKED

| INDEX CARDS: | Entered | Checked |
|---------------------|---------|---------|
| Name | _____ | _____ |
| Stream | _____ | _____ |
| Pl. of Div. | _____ | _____ |
| Calendar | _____ | _____ |
| CHECKED TO RECORDS: | | |
| Twp. & Rge. | _____ | _____ |
| Decree-vault | _____ | _____ |
| Decree-safe | _____ | _____ |
| Cart. of W/R | _____ | _____ |
| Per. Folder | _____ | _____ |
| Chaindex | _____ | _____ |
| Cross Ref. | _____ | _____ |
| Power Claim | _____ | _____ |
| Abstracts | _____ | _____ |

*waiting for
card copy*

part canceled

- Copy to Order Book
 Permit File -
 Party submitting affidavit (2)
 5 Water master (1)
 Hydrographic section -
 County Clerk (certified) (7)

Applications No. 2160.
2917.
3049.

October 1, 1917.

Mr. W. C. Hopson,
Milton, Oregon.

Dear Sir:

I am in receipt of your letter of the 29th instant transmitting blue print of proposed change in the location of the Pleasant View Irrigation Company's ditch and making application for an extension of time in which to completely apply the water to the proposed use under application No. 2160, Permit No. 1216, application No. 2917, permit No. E 170, and application No. 3049, permit No. E 177, in the name of the Pleasant View Irrigation Company, and I will recommend to the State Water Board that an extension of time be granted until October 1, 1918, in which to apply the water under these permits.

Under application No. 4345, permit No. E 241, the Company was allowed until October 1, 1918, in which to completely apply the water.

Very respectfully,

John H. Lewis,

RS.

State Engineer.

Application 2160.

X 217a

April 24, 1913.

Pleasantview Irrigation Company,

Freewater, Oregon.

Gentlemen:

I am in receipt of one tracing and one blue print to be filed in connection with your application No. 2160, permit 1216 and I am also in receipt of a blue print and tracing, which, as I understand the matter, is to accompany the enlargement application which you propose to make. As this has not, as yet, been received, I will suggest that, if you have not already done so, you make out the application on the enclosed form in accordance with my former instruction and file the same in this office.

Very respectfully,

John H. Lewis,

State Engineer.

PAC-W

Enc.

Application 2160.

~~XX~~ 217 a

March 27, 1913

Mr. E. C. Burlingame,
Walla Walla, Wn.

Dear Sir:

In reply to your letter of the 25th inst., you are informed that the Pleasant View Irrigation Company appropriated the waters of both the Walla Walla and Tumalum Rivers, making no particular reference to the Little Walla Walla. A copy of the permit issued to the Pleasant View Irrigation Company is inclosed for your information.

Any right which this company may acquire is subject to all prior rights and cannot infringe in any way upon the rights of the Milton-Freewater Hudson Bay Irrigation Co. I fail to see how it will make any difference whether the company takes its water through the Powell Ditch or the Hudson Bay ditch. As a matter of fact it would appear that they should be allowed to divert this water through any ditch so long as satisfactory arrangements can be made with the owner or owners of the ditch.

The Pleasant View Irrigation Company have not applied for any change in the source of their appropriation, but only in the ditch through which the water is to be carried from the Little Walla Walla River.

I trust you will find this satisfactory and advise if any further information is desired.

Very respectfully,

Percy A. Cupper,
Acting State Engineer.

PAC-W
Enc.

name of
2160
E. C. Burlingame

FARMER

GROWER OF ALFALFA

AND DEALER IN

TIMOTHY, WHEAT AND ALFALFA HAY

PROMPT ATTENTION TO ALL ORDERS FOR
BALING AND SHIPPING

X 217a

OFFICE
13 WEST MAIN STREET

WALLA WALLA, WASH. 3-25-13.

*OFFICE OF THE ENGINEER
SALEM, OREGON
MAR 26 1913*

Mr. John H. Lewis,
State Engineer,
Salem, Ore.

Dear Sir:-

Your favor received with the information regarding the Pleasant View Irrigation Company; also your maps for which accept my thanks as they cover the territory that I am interested in.

I looked up your correspondence and I find that on May 9th, 1912, your letter stated that the filing which the Pleasant View people had, was originally made by J. W. Dykes, and was for thirty second feed of water from the Tum-a-Lum and Little Walla Walla rivers, and was to be diverted through the Milton-Freewater & Hudson Bay Company's ditch. Now your letter of March 18, 1913, says that the Powell ditch takes its water out of the Little Walla Walla River below the head-gates of the Hudson Bay Company's canal. If you have granted a permit to take water from the Tum-a-Lum and Walla Walla river, this same permit that you have granted to Dykes would be transferable, (in case the water was switched from the Tum-a-Lum, to the Little Walla Walla which comes from the Mill Race of the Peacock Mill Company, the same of which has been already divided. May I ask if you are in error about this last information? Can a permit that you have granted from one river be switched or changed from that to another branch stream without a petition for a change? And I would also like to know if they asked for the petition and if you have granted the same or not. We would like to protest against the change being made for the very reason that it would call for the diversion of water now already in use.

I am not trying to bother you with unnecessary correspondence about these matters but want to be informed as to what is going on in this district.

Thanking you for the information, I beg to remain,

Yours respectfully,

E. C. Burlingame

~~217~~ 217 a

March 27, 1913.

Mr. W. C. Hopson,
Hilton, Oregon.

Dear Sir:

In reply to your letter of the 24th inst., you are informed that the filing of an enlargement application in this office will affect in no way the prior rights acquired under the original application. Of course, if you abandon any part of the original application, to the extent of this abandonment, you would lose rights acquired under the original application. The abandonment of the right to irrigate certain lands in an application does not affect in any way the validity of the right to irrigate the remainder of the lands.

Very respectfully,

Percy A. Cupper,

Acting State Engineer.

PAC-W

W. C. Hopson

Milton, Oregon

HIGH GRADE FRUIT TREES

Specialties:— Apple Trees, Cherry Trees,
Pear Trees, Peach Trees.

Extra Care Taken To Secure Scions and
Buds From The Bearing Trees.

2160

X 217a

Milton, Oregon, March 24, 1913.

John H. Lewis, State Engineer,
Salem, Oreg.

RECEIVED
MAR 25 1913
SALMON - OREGON

Dear Sir:-

Regarding the enlargement of the Ditch to be built by the Pleasant view Irrigation Co.

In making the enlargement application at this time will it in any way affect the filing already made, that is, suppose some other Company has filed since the original filing, our original filing will stand as it is and the enlargement will be subject to the rights of parties filing between our original filing and the enlargement.

We do not want to lose any rights the original filing may have by filing an enlargement application.

Yours very truly,

W. C. Hopson

Your letter of the 19th in reply to my letter of the 17th regarding change in Permit No. 1216

2166

217a

March 19, 1913.

Mr. W. C. Hopson,

Milton, Oregon.

Dear Sir:

Replying to your letter of the 17th inst., I am of the opinion that you should file an enlargement application in this office covering the additional lands you desire to irrigate and if you deem it advisable, make special mention of the lands included in the original application, the owners of which now desire to withdraw. The Board of Control has repeatedly ruled that no transfer of an inchoate right can be recognized and such an amendment as you propose to make would in effect be a transfer of an inchoate right from the lands originally designated to the lands to which the water is now to be applied.

I would make the enlargement application very complete and include a statement to the effect that the original application proposed to divert water through the Milton-Freewater & Hudson Bay Irrigation Ditch and that the water so appropriated, together with the water appropriated under the enlargement application are to be taken through the Powell Ditch. I would suggest that a new map be made and filed in this office, but we will not insist that it be made from an actual survey, as you can probably save considerable time and expense by using information on the maps made under the direction of this office in the Walla Walla Suit. Enlargement application blanks and a copy of our instructions are inclosed.

Very respectfully,

Percy A. Cupper,
Acting State Engineer.

PAC-W
Enc.

W. C. Hopson

Milton, Oregon

HIGH GRADE FRUIT TREES

2160

#217a

Specialties:—Apple Trees, Cherry Trees,
Pear Trees, Peach Trees.

Extra Care Taken To Secure Scions and
Buds From The Bearing Trees.

Milton, Oregon,

March 17, 1913.

John H. Lewis, State Engineer,
Salem, Oreg.

Dear Sir:-

Regarding Application #2160, Permit #1216 about which I wrote you Feb. 22nd. We have about completed arrangements with the Powell ditch people to take the water through their ditch.

Some of the original owners of tracts covered by the plat sent you have decided not to use the water, but there is about an equal number of others parties owning land along the ditch who would like to have their land covered. Can we send in a corrected plat dropping out the ones who have decided that they do not want the water and include the land wanting to come under the ditch.

There will be about 250 acres changed in this manner and if the change can be made would it be better to have a new plat made or would do as well to have the old one corrected, showing the changes in the land covered as well as the change in the ditch.

Yours very truly,

Pleasantview Irrigation Co.

by W. C. Hopson.

2160
217a

March 16, 1913

Mr. E. C. Burlingame,
Walla Walla, Wn.

Dear Sir:

I am in receipt of your letter of the 12th inst., transmitting check for \$5.00 to cover cost of furnishing certain blue prints. My receipt for the above amount is inclosed.

The Powell Ditch, as I understand the matter diverts water from the Little Walla Walla river at a point below the diversion point of the Milton-Freewater & Hudson Bay Irrigation Ditch. The permit issued to the Pleasant View Irrigation Company was approved July 17, 1912 and the law provides that actual construction work shall begin within one year and thereafter be prosecuted with reasonable diligence, according to the terms of the permit, actual construction work should begin on or before July 17, 1913, be completed on or before June 1, 1915, and water completely applied to a beneficial use on or before October 1, 1917.

I am sending you under separate cover 10 blue print maps of our Walla Walla Survey. I have selected the ten maps which I believe will be of the greatest use to you and trust you will find them satisfactory.

Very respectfully,

Percy A. Cupper,
Acting State Engineer.

PAC-W
Enc.

A-2160
P-1216

A-2917
P-E 170

A-3049
P-E 177

Amended Map filed 10-1-17

MAP

of

Proposed Pipe Line Extension

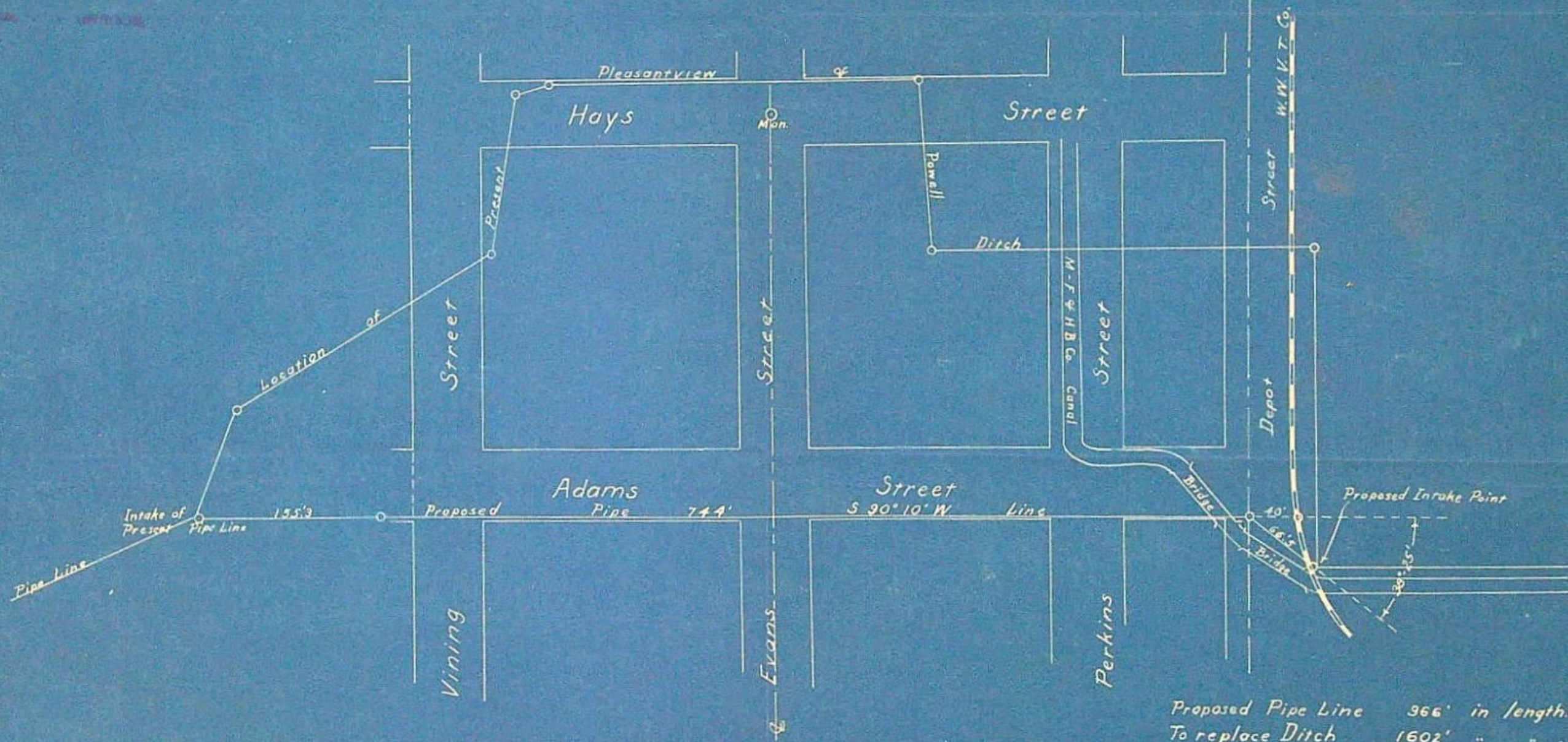
on

Pleasantview-Powell Ditch.

Scale 1"=100'

July, 1916.

Stone Mon
1/16 Cor.



Proposed Pipe Line 966' in length.
To replace Ditch 1602' " " "

2160
2917
3049

Draw reference

192-A
193-A
194-A
195-A

RECEIVED
OCT 1 1917
U.S. DEPARTMENT OF AGRICULTURE

2160

2160
2917
3049

2160
2917
3049

E. C. Burlingame

FARMER

GROWER OF ALFALFA

AND DEALER IN

TIMOTHY, WHEAT AND ALFALFA HAY

PROMPT ATTENTION TO ALL ORDERS FOR
BALING AND SHIPPING

** 217a 2160
1216*

OFFICE
13 WEST MAIN STREET

WALLA WALLA, WASH.. 3-12-13.

John H. Lewis, State Engineer,
Salem, Oregon.

ENGINEER
MAR 13 1913
SALIDA OREGON

Dear Sir:-

I am in receipt of your communication in answer to the letters I sent you on behalf of the Milton-Freewater & Hudson Bay Irrigation Company and the Walla Walla Irrigation Company. I thank you very much for your prompt answer.

Do I understand you to say that the permit granted was to take water from the Little Walla Walla river and not from the Tum-a-Lum? Not being advised as to the names of the various small ditches in the vicinity of Freewater as yet, I would like to ask if the permit that you made for this company to run through the Hudson Bay ditch has been changed so as to allow that company to run water in what is known as the Powell ditch? I was told the other day that the Powell ditch took their water from the Tum-a-Lum below the Hudson Bay ditch. You will know by referring to your map.

I am enclosing you my check for \$5.00 and want you to send me the blue prints showing the Freewater district and Westward as far as you have made any surveys, and Northward on any land affected by the Hudson Bay canal. This will be valuable information for me as manager of the canal.

May I ask you what time the Pleasant View Irrigation Company got their permit and how long do they have under the law to carry out the conditions granted in the permit, and how long is the filing good for without diligent work developing the same.

If your charges are more than \$5 for the work let me know and I will send more. Thanking you in advance for this information, I remain,

Yours respectfully,

E. C. Burlingame

ECB-Y.

cg. 517-1912

*July 17-1913
June 1-1915
1-1917*

~~375~~
Pleasantview 217

~~382~~
2160
* 217 a

March 6, 1913.

Mr. E. C. Burlingame,
Walla Walla, Wn.

Dear Sir:

I am in receipt of your two letters of the 4th inst., one on behalf of the Milton Freewater Hudson Bay Irrigation Company and the other on behalf of the Walla Walla Irrigation Company.

We have no applications pending before this office for the enlargement or extension of the Lanagan Ditch. The Pleasantview Irrigation Company have a permit from this office to appropriate certain waters of the Little Walla Walla River and carry the same through the Milton Freewater Hudson Bay Co's ditch. They have, however advised us that it was impracticable to do this as no satisfactory arrangements could be made and I am under the impression that it is the intention of the Pleasantview Irrigation Company to enlarge what is known as the Powell ditch. This permit having been granted, we would have no further jurisdiction in the matter and so long as the change in the proposed plans do not materially affect the rights of other parties, no objections could be urged.

I will call your attention to the fact that any extensions made by this office are expressly made subject to existing rights and the rights of the two companies in which you are interested, could not be infringed upon by any right acquired through permits issued by this office.

Very respectfully,

John H. Lewis,

PAC-W

State Engineer.

2160
#217a

378
B/S

E. C. Burlingame

FARMER
GROWER OF ALFALFA

TIMOTHY, WHEAT AND ALFALFA HAY

AND DEALER IN
PROMPT ATTENTION TO ALL ORDERS FOR
BALING AND SHIPPING

OFFICE
13 WEST MAIN STREET

WALLA WALLA, WASH.,

3-4-18.

OFFICE OF STATE ENGINEER
RECEIVED
MAR 11 1918
SAL.

Mr. John D. Lewis,
State Engineer,
Salem, Oregon.

Dear Sir:-

I was informed by attorney Rader that certain parties in the vicinity of Freewater had petitioned, or were about to petition, to be allowed to take water from the Little Walla Walla river, below where it passes through the power wheel of the Peacock Mill Company, or in that vicinity, and turn it into the Lanagan ditch, thereby increasing the flow of that ditch greater than its present appropriation and use.

As president of the Milton-Freewater & Hudson Bay Irrigation Company I desire to protest against your office allowing any more waters to be taken out of that stream. I am the manager of the Milton-Freewater & Hudson Bay Irrigation Company's canal, and our appropriation calls for six thousand inches or more, as your records will show. We have about 3500 or 4000 acres to irrigate that lies above the canal of the Walla Walla Irrigation Company, and there is about 2500 acres in Oregon that lies below the Milton-Freewater & Hudson Bay Company's canal now under process of reclamation, and should

E. C. Burlingame

FARMER

GROWER OF ALFALFA

AND DEALER IN

TIMOTHY, WHEAT AND ALFALFA HAY

PROMPT ATTENTION TO ALL ORDERS FOR
BALING AND SHIPPING

OFFICE
13 WEST MAIN STREET

WALLA WALLA, WASH., 3-4-13.

J.D.L. #2.

you allow the diversion of this water you will cut down our honest appropriation already made, and destroy the value of our investment.

Our soil is of volcanic ash formation and the greatest results can be obtained from that kind of soil with a minimum application of water.

I sincerely hope and trust that before you grant any additional permits for the use of water, you will at least grant the Milton-Freewater & Hudson Bay Irrigation Company a hearing before you.

I remain,

Yours respectfully,

E. C. Burlingame
Per

ECB-Y.

E. C. Burlingame

FARMER

GROWER OF ALFALFA

AND DEALER IN

TIMOTHY, WHEAT AND ALFALFA HAY

PROMPT ATTENTION TO ALL ORDERS FOR
BALING AND SHIPPING

OFFICE
13 WEST MAIN STREET

WALLA WALLA, WASH.. 3-4-13.

RECEIVED
MAR 6 1913
SALM OREGON

Mr. John D. Lewis,
State Engineer,
Salem, Ore.

Dear Sir:-

As President of the Walla Walla Irrigation Company which has had an appropriation now since 1892, and as that company has completed its main canal and most of its laterals at an expense of \$200,000.00, and irrigates a large area of land in both the states of Washington and Oregon, and as there is about 3000 acres more in the State of Oregon that lies below the company's canal and can be irrigated, I desire to protest against the granting of any new diversions from the Little Walla Walla or the Tum-s-Lum rivers in the vicinity of Freewater.

We are earnestly engaged in up-building of this country as the records and the money we have spent will show. I have been the one man who had faith enough in the country to go ahead and make my surveys and spend my hard earned money while many of my neighbors and my associates were laughing at me. I put water on the land in the Hudson Bay district both in Washington and Oregon, twelve or thirteen years ago and changed it from an arid desert to

E. C. Burlingame

FARMER

GROWER OF ALFALFA

AND DEALER IN

TIMOTHY, WHEAT AND ALFALFA HAY

PROMPT ATTENTION TO ALL ORDERS FOR
BALING AND SHIPPING

OFFICE
13 WEST MAIN STREET

WALLA WALLA, WASH.. 3-4-13.

J.D.L. #2.

fertile farm land and nice homes.

My long experience, my knowledge and operations have had more to do with other lands being developed in the vicinity of Hudson Bay and Freewater than anything else. We sincerely believe that our rights ought to be protected.

Every drop of water that you allow to be diverted now, you are simply taking from the ditch of the Milton-Freewater & Hudson Bay Irrigation Company and from the canal of the Walla Walla Irrigation Company.

We believe that a case in court would stop all granting of new water rights until such time as it was shown that we had sufficient water for all of our lands, and we would certainly appreciate it if you would hold off the granting of any new rights until such time as you have made close examinations. Any information you wish in that line that we can give you, such as maps or data on the canal we will gladly furnish you.

I remain,

Yours respectfully,

WALLA WALLA IRRIGATION COMPANY,

By

E. C. Burlingame
President.

Application 2160.

X 217a

February 26, 1913.

Mr. W. C. Hopson,
Milton, Oregon.

Dear Sir:

In reply to yours of the 22nd inst., you are informed that any change in the proposed point of diversion under application No. 2160, permit No. 1216 can be made so long as such change does not materially affect the rights of other parties. There certainly could be no objection unged against such a change as you propose to make, providing satisfactory arrangements can be made with the Powell Ditch people. You should file, for record in this office, an amendatory statement setting forth the original point of diversion, the new point of diversion and in brief the cause of the change. It may be well to file a map showing the new location throughout, however this is not essential.

Very respectfully,

John H. Lewis,

State Engineer.

PAC-W

W. C. Hopson

Milton, Oregon

HIGH GRADE FRUIT TREES

Specialties:—Apple Trees, Cherry Trees,
Pear Trees, Peach Trees.

Extra Care Taken To Secure Scions and
Buds From The Bearing Trees.

2160

X 217a

FEB 25 1913

Milton, Oregon,

Feb. 22, 1913.

Mr. John H. Lewis, State Engineer,
Salem, Oreg.

Dear Sir:-

Regarding Application for a Permit to appropriate the Public Waters of the State of Oregon made by the Pleasantview Irrigation Co., under Application No. 2160, Permit No. 1216.

We find that it will be almost impossible to make a satisfactory arrangement with the Hudson Bay Irrigation Co. to take water through their canal in a friendly way.

There is a smaller ditch that we could use, known as the Powel Ditch and all the owners we have talked to are willing for us to enlarge their ditch to carry what water we will need. If this can be done it will be much more satisfactory to us as the Powel ditch is a strictly water users ditch, while the Hudson Bay Co. is a Corporation to sell water at a profit

What we would like to know is whether we could change our filing to apply on the Powel Ditch instead of the Hudson Bay ditch, and if this can be done what we will be required to do to make the necessary change.

This change will require more money to build but will not be near so expensive to maintain after it is built. The intake will be a few yards below the intake of the Hudson Bay Ditch.

Thanking you for your reply, I am,

Yours very truly
W. C. Hopson

Application No. 2160.

#217a

STATE OF OREGON

OFFICE OF THE
STATE ENGINEER

JOHN H. LEWIS, STATE ENGINEER
PRESIDENT OF THE BOARD OF CONTROL
SECRETARY OF THE DESERT LAND BOARD
PERCY A. CUPPER
ASSISTANT STATE ENGINEER

SALEM, OREGON July 17, 1912.

Mr. Willard Bradley,

Milton, Ore.

Dear Sir:

I enclose herewith Application No 2160, by Pleasantview Irr. Co., being Permit No. 1216, which has been approved and recorded in this office. I am also enclosing one blue print map. It is not necessary to record this in your county, or to publish notice of its issuance. This permit is not a water right, but is, in a way, a contract between you and the State. It should be held by the owner of the right, and not disposed of in making final proof on desert land, or for any other purpose.

You should make annual proof under this permit upon the forms attached hereto. Within the time as limited by the State Engineer for the beginning of construction, for completion, and for the application of water to beneficial use, you should fill out the proper blank, detach, and mail to the Secretary, Board of Control, Salem, Oregon. If more than one year is allowed for completion of construction you should give on the proper blank a detailed description of the work performed each year so that the Board may judge as to whether or not the law is being complied with as to the prosecution of work with reasonable diligence.

Final proof will be taken by the Board, through the proper division superintendent, as soon as possible after the expiration of time for the complete application of water to beneficial use, or any extension thereof. The Board of Control will thereafter issue a "Certificate of Water Right" to be recorded with the county clerk of the proper county, which to your water title will correspond to a patent from the United States as foundation for your land title.

Should it be impossible for you to complete the work or to put the water to beneficial use before the expiration of the time fixed in the permit, you should, if you have good reasons for so doing, apply to the State Engineer for an extension of time. All such requests must be received before the date of expiration, otherwise you will have to re-file and lose something in priority by your neglect. No extension of time can be granted for the beginning of work, nor in any case where request is made after the expiration of the time limit as fixed in the permit.

Any assignment of this permit should be made in writing and recorded in the State Engineer's office at Salem. The assignee should make all proofs required after date of assignment.

Water belongs to the land it irrigates and not to the ditch, or ditch owner. The transfer of land will carry with it the water appurtenant thereto.

Failure to fill out and mail the annual proofs required by the Board may jeopardise your rights under this permit and result in its cancellation after proper notice, as the law provides that proof must be made "to the satisfaction of the Board of Control".

Respectfully yours,

State Engineer.

Application No. 2160.

217a

June 10, 1912.

Mr. Geo. A. Price,
Milton, Oregon.

Dear Sir,-

Enclosed please find my official receipt for \$59.95 which amount was transmitted by your letter of the 7th inst. together with a copy of a letter from the Milton-Freewater & Hudson Bay Irrigation Company. This application will be taken up for approval as soon as the same can be reached and you will be further advised.

Very respectfully,

John H. Lewis.

State Engineer.

PAC/H

Encl.

No. 9201

FIRST NATIONAL BANK

OF MILTON.

(BRANCH AT FREEWATER, ORE.)

#217a

Milton, Oregon, June 7th., 1912.

John H. Lewis, State Engineer,
Salem, Oregon.

OFFICE OF STATE ENGINEER
RECEIVED
JUN 8 1912
SALEM, OREGON

Dear Sir:-

In compliance with your letter of May 1st., we herewith enclose to you the fees on the application sent you in our former letter, \$59.95.

We also herewith enclose to you a copy of letter from the Milton-Freewater & Hudson Bay Irrigation Company of Freewater, Ore., directed to W. C. Hopson, who is Secretary-Treasurer of the Pleasant View Irrigation Company. This letter we send to you, which is self-explanatory, relative to the enlargement of the ditch of the former Company. We trust you will see that it will be impossible for us to procure the desired permit for some little time, but no doubt will be able to have same so that we may send to you at an early date, however, we presume that our application will be filed, as all the other necessary detail has been arranged and complied with, as we have forwarded you blue print map heretofore and the amount of fees being fully paid, I presume will give us our filing.

Please acknowledge receipt of funds and greatly oblige,

Yours truly,

Geo. A. Price

File
Freewater, Oregon. 5/21/12.

Mr. W. C. Hopson,
Milton, Oregon.

OFFICE OF STATE ENGINEER
RECEIVED
JUN 5 1912
SALMON - OREGON

Dear Sir:-

Answering your letter of the 20th inst., regarding a permit from the Milton-Freewater & Hudson Bay Irrigation Company to the Pleasant View Irrigation Company, to enlarge the Ditch of the former Company, I will say that I have not had time to consult with the stockholders of the Milton-Freewater & Hudson Bay Irrigation Company, and until such time as we can all get together, it will be premature for me to express an opinion. However, I am of this understanding, from some remarks I have heard; this case is in the hands of the Court, and it seems that nothing ought to be done towards granting any permits until the decision of the Supreme Court is rendered, and I feel that will be the opinion of the stockholders.

The Milton-Freewater & Hudson Bay Irrigation Company expect to make such repairs on the canal this summer as will enable them to carry the full flow of their appropriation, as new equities are being taken in and more water will be needed.

I think that one canal could be made to serve that district better than two, and while I know nothing about the shape in which the Milton-Freewater & Hudson Bay Irrigation Company has been handled, it impresses me that if it is handled in an impartial manner to the benefit of the water users with a good system of delivery, better service could be had with one canal than under two.

I think the suit will be settled in time for you people to do something, say next year, and inasmuch as you are getting water now, there is no hardship being put upon you people whatsoever. If it was a case where you was getting no water it would be entirely different.

A stockholders meeting would have to be called to get an expression. I will let you know later.

Yours respectfully,

President.

No. 9201

FIRST NATIONAL BANK
OF MILTON.

(BRANCH AT FREEWATER, ORE.)

217 a

Milton, Oregon, May 8th., 1912.

OFFICE OF STATE ENGINEER
RECEIVED
MAY 9 1912
SALEM - OREGON

John H. Lewis, State Engineer,
Salem, Oregon.

Dear Sir:-

In reply to yours of May 1st. relative to application #2160 from J. W. Dykes to Pleasant View Irrigation Company, will say that we will forward the agreement to be attached to said application from the Milton-Freewater Hudson Bay Irrigation Company just as soon as we are able to procure the same, together with the fees you mention in your letter of \$59.95.

A Committee was appointed at a recent meeting to take this matter up with the Irrigation Company and procure the agreement.

We are mailing you this day under separate cover Surveyor's maps to be attached to, or to be a part of the application, according to instructions which you sent us.

Trusting you will receive same in due time, we are,

Yours truly,

N. A. Davis
Cashier

#217a

May 1, 1912.

Mr. Geo. A. Price,
Milton, Oregon.

Dear Sir,-

I am in receipt of yours of the 27th inst. transmitting assignment of application No. 2160 from J. E. Dykes to Pleasantview Irrigation Company. together with a corrected application. The application in its present form will probably be satisfactory but it will be well for your own protection to secure from the Milton Freewater Irrigation Co. an agreement under which you will have the right to convey water through its ditch. If you will forward such an agreement, it can be attached to and made a part of your permit. A form will be found on the back of the enclosed copy of instructions which is short and at the same time fills ~~all~~ requirements.

The fees on this application will amount to \$59.95, which amount is in addition to the \$3.00 examination fee heretofore transmitted.

Very respectfully,

John H. Lewis.

State Engineer.

PAC/H

Encl.

1160

217a

OFFICE OF STATE ENGINEER
RECEIVED
APR 9 1912
SALEM, OREGON.

Tillamook Oregon,

April 7 1912.

Mr. J. H. Lewis:

Dear Sir:

I'll send sketch map for application of J. M. B. Bering, in a few days. I sent in an application under the name of J. M. Dykes ^{No 2160} a few days ago. Now since then I have made surveys of the canal system, and the people interested are forming a sort of irrigation Co. Now when we send in an corrected application can we use the name of the company and still hold the dating? Or will we have to make it in his name, and have his right transferred here? This filing is intended to use surplus water only for winter irrigation, the soil is very gravelly, how much should we file on per acre? The land being in small tracts. I am making my maps according

to the old instructions as I feel it will
be impossible to show the details,
where the land is cut up in small
tracts, on a scale of 3" = 1 mile. I will
also on the same sheet make a drawing to
the required scale. Will this be accepted?

Yours truly

Willard Bradley,

Freewater Ore.

Application No. 2160.

#217a

April 9, 1912.

Mr. Willard Bradley,
Freewater, Oregon.

Dear Sir,-

I am in receipt of your letter of the 7th inst., and note that sketch map to accompany application by J. M. B. Gerking has been sent. Application No. 2160, in the name of J. W. Dykes, can be transferred to a company with Mr. Dykes permission. Before the permit is granted the name can be changed on the corrected application as you suggest but I will ask that you forward a written statement from Mr. Dykes to the effect that this exchange is satisfactory to him.

The permit will be limited to $1/80$ of a cubic foot per second per acre.

The map described in your letter will be satisfactory.

Very respectfully,

John H. Lewis.

State Engineer.

PAC/H

Application No. 2160.

217 ✓

March 25, 1912.

Mr. Willard Bradley,
Milton, Oregon.

Dear Sir,-

Enclosed please find my official receipt for \$3.00 which amount was transmitted by your letter of the 21st inst., together with application for permit to appropriate water No. 2160 by J. W. Dykes. This application will be held in this office until May 1st before being returned to you for the maps and data necessary for its completion. You can of course file maps and completed application and pay balance of fees at any time before that date.

Very respectfully,

John H. Lewis.

State Engineer.

PAC/H
Encl.

January 24, 1922.

Mr. Aubrey E. Perry,
Water Master District No. 5
Pendleton, Oregon.

Dear Sir:

We have your letter of January 22nd returning the proof of the Pleasantview Irrigation Company, and note that the 10 acre tract cut out is that of T. F. Herr.

With this information we will be able to describe the land satisfactorily I believe.

Thanking you for your prompt attention to this matter,
we are

Yours very truly,

R. W. Potter,
Secretary.

RWP:B

2.5
76 6 65

AUBREY E. PERRY
WATERMASTER

STATE OF OREGON

WATER DIVISION NO. 2

DISTRICT NO. 5

PENDLETON, OREGON Jan. 22, 1922

OFFICE OF STATE WATER BOARD
RECEIVED

JAN 23 1922

SALEM, OREGON.

State Water Board,
Salem, Oregon.,

Gentlemen;-

In answer to your letter as to the acreage in the SW $\frac{1}{2}$ Sec. 34. T.6 N.R.35 E. irrigated by the Pleasant View Ditch under permit I2I6 I will say that the 10 acres cut out is the 10 acres shown under the name of T. F. Herr on the map in the SW $\frac{1}{2}$ SW $\frac{1}{2}$ Sec. 34.

As all of these tracts in the SW $\frac{1}{2}$ are diagonal it is a very hard matter to tell the exact acreage in each of the 40 acres and I would suggest that the names of the owners as given on the map together with the acres each owns in the Sw $\frac{1}{2}$ be used.

I suppose I should have returned the maps but as I had no maps of the Pleasant View Ditch I simply kept them. I have marked on the maps all the land that was cut out when we checked the rights up. If you want these maps I will return them to you.

Yours very truly,

Aubrey E. Perry.

January 19, 1922.

Mr. Aubrey B. Perry,
Water Master District No. 6,
Pendleton, Oregon.

Dear Sir:

We are in receipt of final proofs of appropriation under permits No. 1216, E.177, E.241 and S 170 of the Pleasantview Irrigation Company, together with check for \$4.00 to cover recording fees.

These proofs appear to be in proper form, except that under permit No. 1216, the SW¹/₄ of Section 34 has not been segregated as to the acreage in each 40 acre tract listed. The respective tracts in the quarter were shown on the map which accompanied this application, the total acreage covered being 122.18 acres. While it is possible for us to take a plainmeter and determine the acreage in each 40, yet I notice that you have out the acreage 10 acres, making the total 112.18. Not knowing where this 10 acres has been eliminated, we are returning the proof and would ask that you set forth the number of acres in each 40 of this quarter which have been irrigated.

Yours very truly,

E. W. Potter,
Secretary.

RWF:B
Encls.

October 28, 1921.

Mr. Aubrey E. Perry,
Water Master District No. 5,
Pendleton, Oregon.

Dear Sir:

Replying to yours of the 26th, our records do not show that Mr. Meihoff has filed proof of appropriation of water under permit No. 3988, and we are accordingly enclosing additional blank for this purpose.

We are also enclosing blanks for proof of appropriation of water under permits No. 1216, E. 170, E. 177 and E. 241 of the Pleasantview Irrigation Company.

Yours very truly,

Asst. Secretary.

Encls.

STATE OF OREGON

WATER DIVISION NO. 2

DISTRICT NO. 5

PENDLETON, OREGON, Oct. 26th, 1921

State Water Board,
Salem, Ore.,

Gentlemen;-

Will you please advise me if you ever have received the Proof of Appropriation on Permit No. 3988 in the name of F. J. Meihoff of Freewater, Oregon on 12 acres of land on the Middle Br. of Mud Creek.

This Proof was filled out and mailed back to me, I opened the ~~ink~~ letter and took out the check for \$1 which was in it, and took the letter to the Office. Some way or other I must of mislaid the papers or I might have sent them in to you but I dont think that I did that. Any way they are not to be found, so please send another Proof blank on this Permit.

I am inclosing check for \$1 to cover the Certificate on this Permit.

Please send Proof Blank on the Pleasant View Irrigation Co's Permits and I will check them over as soon as possible as they want to get this matter fixed up.

Yours very truly,

Aubrey E. Perry.

1216
B 170-177-241

September 23rd, 1921.

Mr. W. C. Hopson,
Milton,
Oregon.

My dear Mr. Hopson:

I am in receipt of your letter of the 19th relative to final proof under permits Nos. 1216, E 170, E 177, and E 241, in the name of the Pleasant View Irrigation Company.

If you have now irrigated all the land that you propose to irrigate under the canals, proof blanks will be prepared and forwarded through the Water Master of your district, who will make the necessary investigation and recommendation.

Relative to the water for those lands served through the Powell Ditch under a temporary arrangement, in my opinion, they should submit proof under your filing, in order to perfect their title to the water. If then you desire to secure water through the Powell Ditch instead of your ditch, there would be no objection so long as the change in the point of diversion did not materially affect the rights of other parties.

Trusting you will find this satisfactory, I remain,

Very respectfully,

Percy A. Cupper,
State Engineer.

RECEIVED
SEP 20 1921

File No.

Milton, Oreg., Sep. 19, 1921.

Percy Cooper, State Engineer,
Salem, Oreg.

Dear Sir:-

I have never been able to get the tracts of land checked up by the watermaster yet, These include permit No. 1216 and enlargement permits Nos. 170 - 177 and 241. Water has been applied to about 1240 acres under these permits and as the time is about up for final proof I wish you would let me know just how you want me to list the tracts that have dropped out.

Also regarding the tracts under the Powell ditch that were allowed one inch per acre through the Powell ditch under some kind of a ~~temporary~~ ~~temporary~~ temporary arrangement. Some of these tracts have finleing under our ditch or permits but if the arrangement with the Powell ditch is anything like permanent it is better for them than our right.

On account of the water not being applied to all of the tracts in any of the permits if you have certain blanks to be filled out please send them

Yours very truly,

W.C. Hopson

[Handwritten notes and signatures, including a large signature that appears to be 'W.C. Hopson' and other illegible text.]

October 2nd, 1920.

Mr. W. C. Hopson,
Milton,
Oregon.

Dear Sir:

I am in receipt of your letter of September 30th and note that you wish to submit final proof under permits Nos. 1216, E 170 and E 177, and E 241, in the name of the Pleasant View Irrigation Company. I am enclosing blanks upon which the Notices of Complete Application of Water may be submitted under each permit.

You will understand that no water right can be secured under any of the permits for land that has not been actually irrigated. However, you may submit proof covering all the land that has actually been irrigated under each permit, and make a new filing covering the irrigation of lands not yet irrigated. Under a new filing a new date of priority would be secured.

Upon receipt of the notices we will be glad to forward through the Water Master of your County final proof blanks for execution.

Very respectfully,

Percy A. Copper,
State Engineer.

RS:R
Encl.

Milton, Oreg., Sep. 30, 1920.

State Engineer,
Salem, Oreg.
Dear Sir:-

Under permits No. 1216, E. 170, E. 177 and E. 241 the Pleasant View Irrigation Co. is ready to file any final papers necessary to cover all land upon which water has been applied. There are several tracts covered by the permits which have not applied the water and we would like to know if you wish them listed. If you have any forms to cover the final report would be pleased to have you send them.

Permits granted under applications No. 2160, 2917, 3049 and 4345.

Yours very truly,

W. C. Hopson
Secy.

November 25, 1919.

Mr. W. C. Hopsan, Secretary
Pleasant View Irrigation Co.,
Milton, Oregon.

Dear Sir:

The State Water Board at its meeting on November 19th.,
granted your company an extension of time until October 1, 1920
within which to completely apply water to the proposed use under
your permits No. 1216, E. 170, E. 177 and E. 241.

Yours very truly,

R. W. Potter,
Secretary

GB

Application No. 2160
2917
3049
4345

October 15, 1919.

Mr. W.C. Hopson,
Sec'y Pleasant View Irrigation Co.,
Milton, Oregon.

Dear Sir:

I am in receipt of your letter of the 14th instant, making application for a further extension of time within which to completely apply the water under application No. 2160, Permit No. 1216, Application No. 2719, Permit No. E 170, Application No. 3049, Permit No. E 177, and Application No. 4345, Permit No. E 241, and I will recommend to the State Water Board that an extension of time be granted until October 1st, 1920, within which to apply the water under these permits.

Very respectfully,

Percy A. Copper,

State Engineer.

RS-R.

Milton, Oreg., Aug. 23, 1919.

Pleasant View Irrigation Co.,

Milton, Oreg.

Dear Sirs:-

I have purchased the tract of land under your ditch known as the
Whitman College 40 acres
and as I secured this land too late to properly level and apply the
water by the first of October, 1919, I hereby make application for an
extension of time to apply the water and hereby agree to level the land
and apply the water in the spring of 1920.

Yours very truly,

J. E. Rogers

Milton, Oreg. Aug. 23, 1919.

Pleasant View Irrigation Co.,
Milton, Oreg.

Dear Sirs:-

I have purchased the tract of land under your ditch known as the
Vert 20 acres
and as I secured this land too late to properly level and apply the
water by the first of October, 1919, I hereby make application for an
extension of time to apply the water and hereby agree to level the land
and apply the water in the spring of 1920.

Yours very truly,

Fred McElroth

460-1216
2917-E170
3049-E177
4345-E241

Milton, Oreg., Oct. 14, 1919.

Mr. Percy A. Supper,
State Engineer,
Portland, Oreg.

Dear Sir:-

Referring to your letter of Sep. 29th regarding the extension of time asked by the Pleasant View Irrigation for the application of water.

We have been expecting to close these permits up for sometime and refused to make request for extension of time on the tracts not irrigated and some of the land has been sold and the new owners have promised to level and apply the water in the spring of 1920 as they did not secure the land in time to level it by the first of this October and it is also a hard proposition to level land in the summer or fall on account of it be dry and hard to work.

The two tracts referred to are in Extension No. 177 and E. No. 241

There are several tracts in E. # 170 that will drop out and one that will probably apply the water in the spring.

Several tracts have dropped out of Permit #1216 and one 10 acre tract has recently changed hands and may be put in shape in the spring.

There are two or three tracts laying along the ditch on which the owners would like to use water from our ditch. Can some of the applications made for water and the water has not been applied be transferred to the parties wanting water or will a new application have to be made and a new permit granted?

I hope you can grant an extension of time for at least the two parties whose signed request I am herewith enclosing and which were overlooked in my letter of the 20th ulte.

Yours very truly,

W.C. Kopsen

Secy.

November 25, 1918.

Mr. W. C. Hopson, Secretary
Pleasantview Irrigation Company.
Milton, Oregon.

Dear Sir:

The State Water Board at its meeting on the 20th., granted an extension of time until October 1, 1919 within which to completely apply water to the proposed use under permits No. 1216, E. 170, E.177 and E. 241 of your company.

Yours very truly,

R. W. Potter,
Secretary.

GB.

Applications No. 2160
2917
3049
4345.

October 2, 1918.

Mr. W. C. Hopson,
Sect. Pleasant View Irrigation Company,
Milton, Oregon.

Dear Sir:

I am in receipt of your letter of the 30th ultimo making application for a further extension of time within which to completely apply the water to the proposed use under applications NO. 2160, 2917, 3049 and 4345, being permits No. 1216, E 170, E 177 and E 241, respectively, in the name of the Pleasant View Irrigation Company, and I will recommend to the State Water Board that a further extension of time be granted until October 1, 1919, within which to apply the water under these permits.

No steps need be taken at this time to cancel the water rights belonging to certain lands which the owners do not wish to irrigate, as final proof can be made only on those lands which have actually been irrigated.

Very respectfully,

Percy A. Capper,

RS.

Assistant State Engineer.

2160-1216
2977-E170
3049-E177
4395-E241

PLEASANT VIEW IRRIGATION CO.

Milton, Oreg., sep. 30, 1918.

Mr. J. H. Lewis, state engineer,
Salem, Oreg.
Dear Sir:-

The time is up for the complete application of water on all of our tracts, but there are three tracts which have not used the water.

One of these is owned by Whitman College, Walla Walla, Wash., one by J. E. Olinger and one by Lenehan, Porland, Oreg. The last two tracts have recently changed hands and the new owner expects to level and put them in shape for cultivation this winter. Whitman College will do the same if they can get the necessary men to do the work.

These tracts total 60 acres and if you can grant extension of time on them we would be very glad to have you do so.

There are several tracts that have not had the water applied and the owners have not made their payments and say they do not want the water. Will a list of these be sufficient to cancel any claims they might have for water so you can clear your records and know just what lands we are covering.

Yours very truly,

W. C. Hopson
Secy.

November 23, 1917.

Mr. W. C. Hopson

Milton, Oregon.

Dear Sir:-

The State Water Board at its meeting on November 21st., granted an extension of time until October 1, 1918 within which to completely apply water to the proposed use under permit No. 1316 and Enlargement permits No. 170 and 177, in the name of the Pleasant View Irrigation Company.

Yours very truly,

CS.

Secretary.

Applications No. 2160.
2917.
3049.

October 1, 1917.

Mr. W. C. Hopson,
Milton, Oregon.

Dear Sir:

I am in receipt of your letter of the 29th instant transmitting blue print of proposed change in the location of the Pleasant View Irrigation Company's ditch and making application for an extension of time in which to completely apply the water to the proposed use under application No. 2160, Permit No. 1216, application No. 2917, permit No. E 170, and application No. 3049, permit No. E 177, in the name of the Pleasant View Irrigation Company, and I will recommend to the State Water Board that an extension of time be granted until October 1, 1918, in which to apply the water under these permits.

Under application No. 4345, permit No. E 241, the Company was allowed until October 1, 1918, in which to completely apply the water.

Very respectfully,

John H. Lewis,

ES.

State Engineer.

Milton, Oreg., Sep. 29, 1917.

Mr. J. H. Lewis, State Engineer,
Salem, Oreg.

Dear Sir:-

The Pleasant View Irrigation Co. holds permit no. 1216 and Enlargement permits nos. 170 - 177 and 241.

We find that the open ditch through the town of Freewater will not carry sufficient water to properly irrigate our tracts and we have made arrangements to put in a pipe line which will be a big improvement besides having a capacity sufficient to carry all the water we will probably ever want to use.

I enclose a copy of the proposed change as surveyed by the Water Master.

We wish you to grant us a years extension of time in which to make the full appropriation of the water.

Thanking you for past favors and trusting you will be able to grant the extension, I am,

Yours very truly



Secy.

September 12, 1916.

Mr. W. C. Hopson,
Secretary Pleasant View Irrigation Co.,
Milton, Oregon.

Permit No. 2160, E 241.

Dear Sir:

I am in receipt of your letter of the 9th instant transmitting notice of prosecution of work with diligence to be filed under application No. 2160, permit No. 1216, and notice of beginning and notice of completion of construction work to be filed under application No. 4345, permit No. E 241, and requesting information in regard to the filings of the Pleasant View Irrigation Company.

According to the records of the State Engineer's office a statement in regard to the change in the point of diversion has been recorded in the miscellaneous records showing that it is proposed to take the water from the Little Walla Walla River through the Powell Ditch, and an amended map showing the location of the point of diversion has been filed with application No. 2160, permit No. 1216. I believe this places the record in proper form.

Trusting you will find this satisfactory,
I am,

Very respectfully,

RS.

M. F. Mers, Secretary.

OFFICE OF STATE WATER BOARD
F. J. ...
SEP 19 1916
SALEM, OREGON.

Milton, Oreg., Sep. 19, 1916.

Secy., State Water Board,
Salem, Oreg.

Dear Sir:-

I enclose some notices of Construction on the Pleasant View Irrigation Co. water system.

Some of the notices may have been sent in before this date but I trust no harm has been done by the delay.

I wish also to call your attention to the original application, No. 2160, Permit No. 1216. In this application and permit we were to take the water through the Milton-Freewater & Hudson Bay Irrigation Co. ditch, but as we could not make a satisfactory arrangement with them we have changed and are taking the water through the Powell Ditch.

We filed a new map showing this change as per instructions of the Water Master and suppose everything is in good order but I wish you would look the matter up and see if we have every thing in good shape.

Yours very truly,

Pleasant View Irrigation Co.

W. C. Johnson
Secy.

2917-E170
3049-E177
4345-E241

Under present arrangement we take all of our water from the Little Walla Walla River and have abandoned taking any from the Tum A Lum.

*from Tum A Lum & Little Walla River
New point diversion recorded in Misc Records
Miscel. 312*

NOTICE OF BEGINNING OF CONSTRUCTION

I, Pleasant View Irrigation Co, the holder of Application No. 2160, being
 Permit No. 1216, issued by the State Engineer of the State of
 Oregon for the appropriation of 17.49 second feet of the waters of Walla Walla River
 in accordance with the tenor of such permit and the limitations endorsed thereon by the State Engi-
 neer, began the actual construction of the works described thereon by the application of water to a
 beneficial use on the 2 day of April 1913, being within the time limitation as fixed
 in said permit for the beginning of construction work.

Digging main canal and laterals about 6 teams & men
 The appropriator should state the manner of beginning construction work, number of men and teams employed, the
about half of the main canal and nearly all of the laterals are
 amount of work completed up to the date of this statement, and any additional information which may tend to show the
done at this date as well as all bridges being put in where re.
 beginning of work in good faith.

gined.

IN WITNESS WHEREOF, I have hereunto set my hand this 28 day of April 1913.

Milton, Oregon
 (Present Address)

Pleasant View Irrigation Co
 (Signature of Applicant)
W. C. Stopson
 Secy.

Fill out, detach, and mail to the Secretary, Board of Control, Salem, Oregon.

7-13
 -15-
 -17-
 BOARD OF CONTROL
 RECEIVED

MAY 1 1913

SALEM,

Permit No. 1216

Application No. 2160

W. C. Hopson

Milton, Oregon

HIGH GRADE FRUIT TREES

BOARD OF CONTROL
RECEIVED

MAY 1 1913

SALEM, OREGON.

Specialties:—Apple Trees, Cherry Trees,
Pear Trees, Peach Trees.

Extra Care Taken To Secure Scions and
Buds From The Bearing Trees.

Milton, Oregon, April 28, 1913.

Secy, Board of Control,

Salem, Oreg.

Dear Sir:-

I enclose Notice of Beginning of Construction by the Pleasant View Irrigation Co. under Permit No. 1216.

You will notice by papers filed with the state Engineer that we have arranged to take our water through the Powell Ditch instead of the through the ditch Owned by the Milton-Freewater Hudson Bay Irrigation Co.

The intake of the Powell Ditch will be about 200 feet below the intake of the Hudson Bay Co.

At a meeting of the users of the Powell Ditch they voted unanimously to allow us to enlarge their ditch and are now making arrangements to Incorporate and as soon as this done the officers will execute the proper papers.

We expect to have the ditch completed in about two weeks unless we are held up in going through two places, both of these places object to having the Powell ditch straightened and enlarged, principally because the owners are not here and cannot see the advantages of straightening the ditch.

Will be glad to give any information at any time you may wish and also to receive any suggestions you may have to offer, as this is a water users proposition and we want to get it right.

Yours very truly,

W. C. Hopson

2160

No. 9201

FIRST NATIONAL BANK
OF MILTON.

(BRANCH AT FREEWATER, ORE.)

2179

Milton, Oregon,

OFFICE OF STATE ENGINEER
RECEIVED
MAY 1 1912
SALEM, - OREGON.

Apr. 27th., 1912.

State Engineer,
Salem, Oregon.

Dear Sir:-

We herewith enclose to you Certificate transferring water filing application #2160 held by J. W. Dykes, to The Pleasant View Irrigation Company of Milton, Oregon. Also application for permit to appropriate the public waters of the State of Oregon. This application we have filled out in full, answering all questions pertaining to the irrigation canals and construction of same.

We are not certain as to whether this is the proper blank to use in a case of this kind where the waters for irrigation purposes are to be conveyed through another Company's ditch, and where this Company will simply own and control the laterals that will irrigate the land, and if not, please forward us the proper blanks to use, returning this filled in blank to us so that we may have the proper data to use on the new form.

Trusting, however, this will suffice, we are,

Yours truly,

H. L. Frazier
Cash.

2160

ASSIGNED, Ser. Misc. Rec. Vol., Page ~~.....~~

OFFICE OF STATE ENGINEER
RECEIVED
MAY 1 1912
SALEM, - OREGON.

Freewater, Oregon.

April 26 1912.

Mr. J.H. Lewis;

Dear Sir;

This is to certify that I have transferred
water filing application No. 2160 held in my name,
to the Pleasantview Irrigation Company, of Milton,
Oregon. The date of the above filing to be held by the
Company under the amended application in their name.

J. W. Dykes

217a

2160

Wilton Ore.

March 21, 1912

Mr. J. F. Lewis,
Dear Sir,

Please find enclosed water appropriation of J. W. Dykes and fees covering same. I will proceed with the surveying and mapping at once, and soon as possible will send in corrected filing and maps. This is filled out at the best of our ability with the data in hand.

Yours truly
Willard Bradley & Co.

NOTICE OF PROSECUTION OF WORK WITH DILIGENCE

Permit No. 1216
Application No. 2160

1. Pleasantview Irrig. Co., holder of Application No. 2160, being
 Permit No. 1216, issued by the State Engineer of the State of Oregon,
 for the appropriation of ^{12.49}~~50~~ second feet of the waters of Walla Walla River
 have, during the year beginning March 1, 1913, and ending Jan 1, 1914
 expended 3000.⁰⁰ dollars in the construction of works for the utilization of water
 under the aforesaid permit. Such construction work being more particularly described as follows:

Most of the ditches have been constructed, crossings installed,
 Here describe briefly the extent of construction work, such as height of dam, length of canal or flume constructed, etc.,
rights of ways obtained
 so that the Board may judge as to whether or not such work is being prosecuted with reasonable diligence as required by law.

IN WITNESS WHEREOF, I have hereunto set my hand this 28th day of April, 1914

Milton Oregon
 (Present Address)

The Pleasantview Irrigation Co
 (Signature of Applicant)

Fill out, detach and mail to the Secretary, Board of Control, Salem, Oregon, on or before the expiration of one year from the date of beginning of work as fixed in your permit; also likewise for each succeeding year, until completion of works, when the notice, Form B, especially prepared for such purpose shall be used.

NOTICE OF COMPLETION OF CONSTRUCTION

Permit No.

Application No.

I, PLEASANT VIEW IRRIGATION CO., holder of Application No. 2160, being
 Permit No. 1716, issued by the State Engineer of the State of
 Oregon for the appropriation of 17.49 second feet of the waters of Walla Walla River
 in accordance with the tenor of such permit and the limitations endorsed thereon by the State Engi-
 neer, have completed the construction of the works described therein for the application of water to
 a beneficial use on the 1st day of May, 1915, being within the time limitation as
 fixed in said permit for the completion of construction work.

Remarks:

If the works have a less capacity than as described in the permit, or you have definitely abandoned your
 plan of irrigating any of the lands described in your permit, you should so state in order that our records may not be
 unnecessarily encumbered.

IN WITNESS WHEREOF, I have hereunto set my hand this 10 day of May, 1915.

Milton Orey
 (Present Address)

PLEASANT VIEW IRRIGATION CO.

(Signature of Applicant)

W. E. Johnson Secy

Fill out, detach, and mail to the Secretary, Board of Control, Salem, Oregon. Form D should be used in reporting
 progress of work if more than one year has been allowed for completion.

NOTICE OF PROSECUTION OF WORK WITH DILIGENCE

1, Pleasant View Irrigation Co., holder of Application No. 7160, being
and Enlargement Permits Nos 170-177-241
 Permit No. 1216 issued by the State Engineer of the State of Oregon,

for the appropriation of 50 second feet of the waters of The Little Walla Walla River

have, during the year beginning Apr 10, 1913, and ending May 25, 1916,

expended \$6924³⁹ dollars in the construction of works for the utilization of water
 under the aforesaid permit. Such construction work being more particularly described as follows:

Main canal about 1/2 miles long Laterals about 8 miles
 Here describe briefly the extent of construction work, such as height of dam, length of canal or flume constructed, etc.,

About 1000 feet of 36" concrete pipe and most of Road
 so that the Board may judge as to whether or not such work is being prosecuted with reasonable diligence as required by law.

crossings are concrete bridges

IN WITNESS WHEREOF, I have hereunto set my hand this 9 day of Sep, 1916.

Milton Oreg

(Present Address)

Pleasant View Irrigation Co
 (Signature of Applicant)

W.C. Johnson Secy

Fill out, detach and mail to the Secretary, Board of Control, Salem, Oregon, on or before the expiration of one year from the date of beginning of work as fixed in your permit; also likewise for each succeeding year, until completion of work when the notice, Form B, especially prepared for such purpose shall be used.

Permit No.

Application No.