

Name Pleasant View Irrigation Co.

By

Address Rt. 2, Box 183

Milton-Freewater, Oregon

Date filed January 16, 1959

Priority January 16, 1959

Action suspended until OK cert

Returned to applicant

Date of approval April 15, 1959

CONSTRUCTION

Date for beginning April 15, 1960

Date for completion October 1, 1960

Extended to

Date for application of water October 1, 1961

Extended to

PROSECUTION OF WORK

Form "A" filed

Form "B" filed Completed

Form "C" filed February 26, 1962

FINAL PROOF

Blank mailed MAY 2 - 1963

Proof received

Date certificate issued AUGUST 9 1965

Application No. 32814

Permit No. 26001

Certificate No. ~~32248~~ 46242 49482

Stream Index, Page No. 7-240

Part Cancelled - sp. or Rec. Vol. 25 P. 477

Part Cancelled - sp. or Rec. Vol. 33 P. 68

part 90700 Canceled - sp. or Rec. Vol. 32 P. 7 RR-76331

T-3887 POD (part)

P15226

FEES PAID

Date	Amount	Receipt No.
1-16-59	\$82.90	21027
8-1-63	\$1 Cert. Fee	39257
6-7-73	50.00	34400
Date	Amount	Check No.
6-19-59	9.92	7937

FEES REFUNDED

ASSIGNMENTS

Date	To Whom	Address	Volume	Page

REMARKS

31.18 c.f.s. from Little Walla Walla River for supplemental irrigation of 1,247.18 acres

NOV 8 1961 CARD FOR C

JAN 18 1962 FORM 108

T-11995 Δ POD v. 98 p. 464-468

T-5325 Δ POD 45.82 ac

T-7644 Δ POW - cert 76324 - 76331 superseded by certs 93998 & 93999 (9-4-2018)

T-7643 Δ POW

SEP 4 1965

MOLLY (14) PENDLETON OFFICE

33P. 68
C 46242

Str. Index map
Str. Index list
Name Chainindex
X Ref. Chainindex
Permit File

Adj. Folder
Permit Folder

Watermaster

FOR _____
 DATE TH 3- TIME 444 AM
 FROM MOLLY
 FIRM ##05
 PHONE _____
 FAX AREA CODE NUMBER EXTENSION
 MOBILE AREA CODE NUMBER TIME TO CALL

TELEPHONED	X	PLEASE CALL	X
RETURNED YOUR CALL		WILL CALL AGAIN	
CAME TO SEE YOU		RUSH	
WANTS TO SEE YOU		SPECIAL ATTENTION	
WAITING TO SEE YOU		HOLDING LINE	

MESSAGE REPEAT
 1 MMS - A# 32844
 PER S 26001
 PERM - 26001 12.
 IRRIG. Co. =
 SIGNED Made/SHP T-5325

C#49482

ready to make final proof to the extent to f the permit. Permittee is cautioned that is determined by the final proof inspection

State Engineer until all of the land de-7 time, has actually been irrigated. he water has been applied.

Application No. _____
) A BENEFICIAL USE

he holder of Permit No. 26001

ied the waters to a beneficial use in
 1961

MESSAGE

Form C
 IM which the Certificat and surve
 NOTE: In sc
 RECEIVED FEB 26 1962
 STATE ENGINEER SALES, OREGON
 I, _____, Re

IN WITNESS WHEREOF, I have hereunto set my hand this 21 day of January, 1962
 Mildred Gloyd Smiley (Signature of Applicant) Sect. 2 news
 Rt 2 Box 183 Milton, Oregon (Address) OREG

Part Cancel

Box 2 50001
 1/2 35874
 150001

WESERVE

MAILING TO PERMIT	NO
MAILING TO PERMIT	NO
PHONE MAILING	NO
RECORDS MAILING	NO
LETTERING	NO
MOBILE	NO
PHONE	NO
MAIL	NO
PERSON	NO
STAMP	NO

7-7-02

33P. 68
C 46242

- ___ Str. Index map
- ___ Str. Index list
- ___ Name Chainindex
- ___ X Ref. Chainindex
- ___ Permit File

rs to:

- ___ Adj. Folder
- ___ Permit Folder

Affidavit

Watermaster

FOR _____

DATE Tues 3-31 TIME 9:30 P.M.

FROM MOLLY

FIRM PERMIT No ## 05

PHONE _____

FAX AREA CODE _____ NUMBER _____ EXTENSION _____

MOBILE AREA CODE _____ NUMBER _____ TIME TO CALL _____

TELEPHONED	<input checked="" type="checkbox"/>	PLEASE CALL	<input checked="" type="checkbox"/>
RETURNED YOUR CALL		WILL CALL AGAIN	
CAME TO SEE YOU		RUSH	
WANTS TO SEE YOU		SPECIAL ATTENTION	
WAITING TO SEE YOU		HOLDING LINE	

MESSAGE _____

COPY MAP

PERM-26001 PERMIT

IRRIG. Co.

SIGNED Made/SHIP T-5325 FORM 4007 MADE IN U.S.A.

MESSAGE

ready to make final proof to the extent of the permit. Permittee is cautioned that as determined by the final proof inspection

State Engineer until all of the land de- y time, has actually been irrigated. the water has been applied.

Application No. _____

FOR A BENEFICIAL USE

the holder of Permit No. 26001

ded the waters to a beneficial use in Water, 1961

Form C

IM which the Certificate and surve

NOTE: In sc

RECEIVED FEB 26 1962

STATE ENGINEER SALES, OREGON

to approj accorlan Rel

IN WITNESS WHEREOF, I have hereunto set my hand this 21 day of January, 1962

Mildred Floyd Smiley (Signature of Applicant) Dist. Sec 183 (Address) Water OREG

sect. 2reas

Handwritten notes on lined paper:
 1961 250001
 20 44 02
 12 2 130

r. Vol. 33P. 68
7-80
C 46242

- Str. Index map
- Str. Index list
- Name Chainindex
- X Ref. Chainindex
- Permit File

ers to:

- Adj. Folder
- Permit Folder

Affidavit

Watermaster

Form C

IMPORTANT—This form is a notice to the State Engineer that permittee is ready to make final proof to the extent to which the water has actually been applied to the intended use under the terms of the permit. Permittee is cautioned that Certificate of Water Right will be issued based on the extent of the quantity and use as determined by the final proof inspection and survey which will be made in response to the filing of this Form C.

NOTE: In the case of an irrigation permit, this Form C should not be mailed to the State Engineer until all of the land described in the permit, which it is intended to irrigate under this permit at any time, has actually been irrigated.
 Fill out, detach and mail to the State Engineer, Salem, Oregon, when all of the water has been applied.

Application No.

NOTICE OF COMPLETE APPLICATION OF WATER TO A BENEFICIAL USE

I, Pleasant View Irrigation Co, the holder of Permit No. 26001
 to appropriate the public waters of the state of Oregon, completely applied the waters to a beneficial use in accordance with the terms of said permit, on the 1 day of October, 1961.

Remarks:

RECEIVED
 FEB 26 1962
 STATE ENGINEER
 SALEM, OREGON

IN WITNESS WHEREOF, I have hereunto set my hand this 31 day of January, 1962
Mildred Lloyd Smiley Box 183 Miller Greenwater
 (Signature of Applicant) Sect. News (Address) OREG

Form C

IMPORTANT—This form is a notice to the State Engineer that permittee is ready to make final proof to the extent to which the water has actually been applied to the intended use under the terms of the permit. Permittee is cautioned that Certificate of Water Right will be issued based on the extent of the quantity and use as determined by the final proof inspection and survey which will be made in response to the filing of this Form C.

NOTE: In the case of an irrigation permit, this Form C should not be mailed to the State Engineer until all of the land described in the permit, which it is intended to irrigate under this permit at any time, has actually been irrigated. Fill out, detach and mail to the State Engineer, Salem, Oregon, when all of the water has been applied.

RECEIVED

JAN 24 1962

STATE ENGINEER
SALEM, OREGON

Application No. ~~26001~~ 32844

NOTICE OF COMPLETE APPLICATION OF WATER TO A BENEFICIAL USE

I, Pleasant View Irrigation Co, the holder of Permit No. 26001

appropriately appropriate the public waters of the state of Oregon, completely applied the waters to a beneficial use in accordance with the terms of said permit, on the 21st day of January, 1962.

Remarks:

IN WITNESS WHEREOF, I have hereunto set my hand this 21st day of January, 1962

Pleasant View Irrigation
(Signature of Applicant)
Mildred Sordley - Secretary

Rt 2 Box 183 Walter Greenwater
(Address) Oregon



Oregon

Tina Kotek, Governor

Water Resources Department

725 Summer St NE, Suite A

Salem, OR 97301

(503) 986-0900

Fax (503) 986-0904

June 12, 2024

AgWest Farm Credit
Attn: Kelly Fletcher
1 W. Pine St
Walla Walla, WA 99362-1838

Reference: Requests for Assignment on Certificated Rights

The Oregon Water Resources Department has received your Requests for Assignment. However, we are unable to accept your requests because the water rights you have listed have gone to certificate. The assignment process is only available for application, permit, limited license, transfer, permit amendment or groundwater registration claim (i.e., non-perfected, non-certificated rights). We are therefore returning the requests and fees.

For a certificated water right, current landowners may submit a completed Ownership Update Form. This form is intended for current landowners and may not be appropriate for your needs as a lending institution. A copy has been enclosed for your convenience and the weblink to the form is provided here:

https://www.oregon.gov/owrd/WRDFormsPDF/ownership_update.pdf

Should you have any questions about this letter, please contact Mary Bjork at 503-979-9895.

Sincerely,

Mary F. Bjork
Water Rights Program Analyst
Water Right Services Division
Oregon Water Resources Department

Enclosures: Original Requests, Fees & Ownership Update Form

cc: File

Request for Assignment



Oregon Water Resources Department
725 Summer Street NE, Suite A
Salem, Oregon 97301-1266
(503) 986-0900
www.oregon.gov/owrd

If the Department determines that the application is incomplete, fees have not been paid, or the required documents are not acceptable, the application and all fees submitted will be returned to the applicant.

If for multiple rights, a separate form and fee for each right will be required.

I, Cayuse Vineyards, L.L.C.

(Name of Current Holder of Record)

PO Box 1602 Walla Walla WA 99362 (509)526-0686
(Mailing Address) (City) (State) (Zip) (Phone #)

- hereby assign all my interest in and to the entire application/permit/transfer order/limited license/groundwater statement; (example, sold all the land authorized under the right)
- hereby assign all my interest in and to a portion of application/permit/transfer order/limited license/groundwater statement; (*You must include a map showing the portion of the application/permit/transfer order/limited license/groundwater statement to be assigned.* Example, sold a portion of the land authorized under the right)
- hereby assign a portion of my interest in and to the entire application/permit/transfer order/limited license/groundwater statement; (example, adding an additional person)

Application # _____; Permit # S-26001 Transfer order # _____;

Limited License # _____; Groundwater Statement # _____;

as filed in the office of the Water Resources Director, to:

AgWest Farm Credit, FLCA

(Name of New Owner)

1 W Pine St Walla Walla WA 99362-1838 (509)525-2400
(Mailing Address) (City) (State) (Zip) (Phone #)

And

Cayuse Vineyards, L.L.C.

(Name of New Owner)

PO Box 1602 Walla Walla WA 99362 (509)526-0686
(Mailing Address) (City) (State) (Zip) (Phone #)

Received
JUN 10 2024

MONEY SLIP

DATE: 6-10-24 RECEIPT #: 143073

RECEIVED FROM: AgWest Farm Credit

APPLICATION	
PERMIT	
TRANSFER	

CASH CHECK # 60018356 OTHER (IDENTIFY) _____

TOTAL REC'D \$ 480.00

1083 TREASURY 4170 MISC CASH ACCT.

0407 COPIES \$ _____
 OTHER: (IDENTIFY) _____ \$ _____

0243 Instream Lease _____ 0244 Muni Water Mgmt. Plan _____ 0245 Cons. Water _____

1083 TREASURY 4270 WRD OPERATING ACCT.

MISCELLANEOUS

0407 COPY & TAPE FEES	\$ _____
0410 RESEARCH FEES	\$ _____
0408 MISC REVENUE (IDENTIFY) _____	\$ _____
TC162 DEPOSIT LIAB. (IDENTIFY) _____	\$ _____
0240 EXTENSION OF TIME _____	\$ _____

WATER RIGHTS		EXAM FEE	RECORD FEE
0201 SURFACE WATER	\$ _____	0202	\$ _____
0203 GROUND WATER	\$ _____	0204	\$ _____
0205 TRANSFER	\$ _____		

WELL CONSTRUCTION		EXAM FEE	RECORD FEE
0218 WELL DRILL CONSTRUCTOR	\$ _____	0219	\$ _____
LANDOWNER'S PERMIT		0220	\$ _____
OTHER (IDENTIFY) _____			

0607 TREASURY 0467 HYDROELECTRIC

0233 POWER LICENSE FEE (FWWRD)	LIC NUMBER	\$ _____
0231 HYDRO LICENSE FEE (FWWRD)		\$ _____
HYDRO APPLICATION		\$ _____

SPECIAL INSTRUCTIONS:

AgWest Farm Credit
 Attn: Kelly Fletcher
 1 W. Pine St
 Walla Walla, WA 99362-1838

RETURN - LETTER ATTACHED



1 W PINE ST WALLA WALLA, WA 99362-1838



quodient
FIRST-CLASS
IMI
\$001.
06/06/2024
043M3025

Oregon Water Resources Department
725 Summer Street NE, Suite A
Salem, OR 97301



Oregon
Kate Brown, Governor

Water Resources Department
725 Summer St NE, Suite A
Salem, OR 97301
(503) 986-0900
Fax (503) 986-0904

September 5, 2016

MARCUS VON DER AHE
8454 TRUMBULL LANE
MILTON-FREEWATER, OR 97862

RE: Transfer T-7644 Confirming Certificate 93999 for Supplemental Irrigation

Dear Mr. Von der Ahe,

A certificate confirming primary irrigation under, Certificate 92632, under Transfer T-7644 was issued on May 5, 2017 pursuant to the Final Order approving the Petition by Walla Walla Irrigation District to Map District Water Rights (Petition).

The supplemental water rights were not petitioned for confirmation in the Petition referenced above. However, on the basis that the underlying primary water right was confirmed in the Petition, the supplemental right, sharing the exact same place of use, may also be confirmed. Thus, Certificate 93999 is being issued to confirm the supplemental irrigation approved in T-7644.

Please contact me if you have any questions.

Sincerely,

Ann L. Reece
District Transfer Analyst
Ann.L.Reece@oregon.gov
503-986-0858

Enclosures: Certificate 93999 (supplemental irrigation)
Copy of Certificate 92632 (primary irrigation)
Copy of Final Order for T-7644

CC. [File S-32844](#)
Walla Walla Irrigation District
Von de Ahe Orchards, LLC,



Oregon
Kate Brown, Governor

Water Resources Department
725 Summer St NE, Suite A
Salem, OR 97301
(503) 986-0900
Fax (503) 986-0904

September 5, 2016

JAMES GIBBONS
PO BOX 2512
EUGENE, OR 97402

RE: Transfer T-7644 Confirming Certificate 93998 for Supplemental Irrigation

Dear Mr. Gibbons,

A certificate confirming primary irrigation under, Certificate 92603, under Transfer T-7644 was issued on May 5, 2017 pursuant to the Final Order approving the Petition by Walla Walla Irrigation District to Map District Water Rights (Petition).

The supplemental water rights were not petitioned for confirmation in the Petition referenced above. However, on the basis that the underlying primary water right was confirmed in the Petition, the supplemental right, sharing the exact same place of use, may also be confirmed. Thus, Certificate 93998 is being issued to confirm the supplemental irrigation approved in T-7644.

Please contact me if you have any questions.

Sincerely,

Ann L. Reece
District Transfer Analyst
Ann.L.Reece@oregon.gov
503-986-0858

Enclosures: Certificate 93998 (supplemental irrigation)
Copy of Certificate 92603 (primary irrigation)
Copy of Final Order for T-7644

CC: **File S-32844**
Walla Walla Irrigation District

STATE OF OREGON
COUNTY OF UMATILLA
CERTIFICATE OF WATER RIGHT

THIS CERTIFICATE ISSUED TO

JAMES GIBBONS
PO BOX 2512
EUGENE, OR 97402

confirms the right to use the waters of the LITTLE WALLA WALLA RIVER, a tributary the WALLA WALLA RIVER for SUPPLEMENTAL IRRIGATION OF 1.4 ACRES.

This right was perfected under Permit S-26001. The date of priority is JANUARY 16, 1959. The amount of water to which this right is entitled is limited to an amount actually used beneficially, and shall not exceed 0.03 CUBIC FEET PER SECOND, or its equivalent in case of rotation, measured at the point of diversion from the source.

The point of diversion is located as follows:

Twp	Rng	Mer	Sec	Q-Q	Measured Distances
5 N	35 E	WM	2	NE NE	650 FEET SOUTH AND 450 FEET WEST FROM THE NE CORNER OF SECTION 2

The amount of water used for irrigation, together with the amount secured under any other right existing for the same lands, is limited to a diversion of ONE-FORTIETH of one cubic foot per second, or its equivalent for each acre irrigated during the irrigation season of each year.

The use shall conform to such reasonable rotation system as may be ordered by the proper state officer.

A description of the place of use to which this right is appurtenant is as follows:

SUPPLEMENTAL IRRIGATION						
Twp	Rng	Mer	Sec	Q-Q	Tax Lot	Acres
6 N	35 E	WM	34	SW SE	901	1.4


This certificate confirms the order of the Water Resources Director entered on November 8, 1999 and recorded in Special Order Volume 53, Pages 1407-1409, approving Transfer T-7644.

NOTICE OF RIGHT TO PETITION FOR RECONSIDERATION OR JUDICIAL REVIEW

This is an order in other than a contested case. This order is subject to judicial review under ORS 183.484. Any petition for judicial review must be filed within the 60-day time period specified by ORS 183.484(2). Pursuant to ORS 536.075 and OAR 137-004-0080, you may petition for judicial review and petition the Director for reconsideration of this order. A petition for reconsideration may be granted or denied by the Director, and if no action is taken within 60 days following the date the petition was filed, the petition shall be deemed denied.

The right to the use of the water for the above purpose is restricted to beneficial use on the lands or place of use described.

WITNESS the signature of the Water Resources Director, affixed SEP 04 2018.



Dwight French, Water Right Services Administrator, for
Thomas M. Byler, Director
Oregon Water Resources Department

STATE OF OREGON

COUNTY OF UMATILLA

CERTIFICATE OF WATER RIGHT

THIS CERTIFICATE ISSUED TO

MARCUS VON DER AHE
8454 TRUMBULL LANE
MILTON-FREEWATER, OR 97862

confirms the right to use the waters of the LITTLE WALLA WALLA RIVER, a tributary the WALLA WALLA RIVER for SUPPLEMENTAL IRRIGATION OF 4.3 ACRES.

This right was perfected under Permit S-26001. The date of priority is JANUARY 16, 1959. The amount of water to which this right is entitled is limited to an amount actually used beneficially, and shall not exceed 0.11 CUBIC FEET PER SECOND, or its equivalent in case of rotation, measured at the point of diversion from the source.

The point of diversion is located as follows:

Twp	Rng	Mer	Sec	Q-Q	Measured Distances
5 N	35 E	WM	2	NE NE	650 FEET SOUTH AND 450 FEET WEST FROM THE NE CORNER OF SECTION 2

The amount of water used for irrigation, together with the amount secured under any other right existing for the same lands, is limited to a diversion of ONE-FORTIETH of one cubic foot per second, or its equivalent for each acre irrigated during the irrigation season of each year.

The use shall conform to such reasonable rotation system as may be ordered by the proper state officer.

A description of the place of use to which this right is appurtenant is as follows:

SUPPLEMENTAL IRRIGATION						
Twp	Rng	Mer	Sec	Q-Q	Tax Lot	Acres
6 N	35 E	WM	27	NE SW	200	4.3


This certificate confirms the order of the Water Resources Director entered on November 8, 1999 and recorded in Special Order Volume 53, Pages 1407-1409, approving Transfer T-7644.

NOTICE OF RIGHT TO PETITION FOR RECONSIDERATION OR JUDICIAL REVIEW

This is an order in other than a contested case. This order is subject to judicial review under ORS 183.484. Any petition for judicial review must be filed within the 60-day time period specified by ORS 183.484(2). Pursuant to ORS 536.075 and OAR 137-004-0080, you may petition for judicial review and petition the Director for reconsideration of this order. A petition for reconsideration may be granted or denied by the Director, and if no action is taken within 60 days following the date the petition was filed, the petition shall be deemed denied.

The right to the use of the water for the above purpose is restricted to beneficial use on the lands or place of use described.

WITNESS the signature of the Water Resources Director, affixed SEP 04 2018.



Dwight French, Water Right Services Administrator, for
Thomas M. Byler, Director
Oregon Water Resources Department



Oregon

Kate Brown, Governor

S-32844

Water Resources Department
North Mall Office Building
725 Summer St NE, Suite A
Salem, OR 97301
Phone (503) 986-0900
Fax (503) 986-0904
www.wrd.state.or.us

December 17, 2015

ANTONIO RUIZ
84050 YELLOWJACKET RD
MILTON FREEWATER, OR 97862

REFERENCE: Transfer Application T-11995

Enclosed is a copy of the final order approving your water right transfer application.

The time allowed to complete the transfer is specified in the final order. **YOU SHOULD GIVE PARTICULAR ATTENTION TO THE TIME LIMIT.** The water right for any portion of the authorized change in character of use or change in place of use NOT carried out within the time allowed will be lost.

An extension of the time limit can be allowed only upon a showing that diligent effort has been made to complete the actual change(s) within the time allowed.

You are required to hire a Certified Water Rights Examiner (CWRE) to complete a Claim of Beneficial Use report and map which must be submitted to this Department within one year of the date you complete the change(s) or within one year of the completion date authorized in the transfer final order, whichever occurs first.

If you have any questions related to the approval of this transfer, you may contact your caseworker, Lanaya Blakely, by telephone at (503) 986-0888 or by e-mail at Lanaya.F.Blakely@wrd.state.or.us.

Sincerely,

Bethanie Williamson
Water Right Services Support

cc: Gregory M. Silbernagel, Watermaster Dist. #5 (via email)

Enclosure



**BEFORE THE WATER RESOURCES DEPARTMENT
OF THE
STATE OF OREGON**

In the Matter of Transfer Application) FINAL ORDER APPROVING A
T-11995, Umatilla County) CHANGE IN POINTS OF DIVERSION

Authority

Oregon Revised Statute (ORS) 540.505 to 540.580 establishes the process in which a water right holder may submit a request to transfer the point of diversion, place of use, or character of use authorized under an existing water right. Oregon Administrative Rule (OAR) Chapter 690, Division 380 implements the statutes and provides the Department's procedures and criteria for evaluating transfer applications.

Applicant

ANTONIO RUIZ
84050 YELLOWJACKET ROAD
MILTON FREEWATER, OR 97862

Findings of Fact

1. On March 2, 2015, PAULETTE OLIVER filed an application to change the points of diversion under Certificates 86961 and 86964. The Department assigned the application number T-11995.
2. Notice of the application for transfer was published on March 17, 2015, pursuant to OAR 690-380-4000. No comments were filed in response to the notice.
3. On April 27, 2015, the Department sent a copy of the draft Preliminary Determination proposing to approve Transfer Application T-11995 to the applicant. The draft Preliminary Determination cover letter set forth a deadline of May 20, 2015, for the applicant to respond.
4. On April 30, 2015 the applicant filed a request for assignment. On May 4, 2015, transfer T-11995 was assigned to ANTONIO RUIZ.
5. On May 7, 2015, the Department sent a copy of the draft Preliminary Determination proposing to approve Transfer Application T-11995 to the applicant. The draft Preliminary

This final order is subject to judicial review by the Court of Appeals under ORS 183.482. Any petition for judicial review must be filed within the 60-day time period specified by ORS 183.482(1). Pursuant to ORS 536.075 and OAR 137-003-0675, you may petition for judicial review or petition the Director for reconsideration of this order. A petition for reconsideration may be granted or denied by the Director, and if no action is taken within 60 days following the date the petition was filed, the petition shall be deemed denied.

Determination cover letter set forth a deadline of June 8, 2015, for the applicant to respond. The applicant did not respond by the deadline.

6. On July 21, 2015, the Department notified the applicant by mail that consent from all deeded landowners was required to pursue the transfer. On August 17, 2015, the applicant provided the necessary information to demonstrate that the applicant is authorized to pursue the transfer and requested that the Department proceed with issuance of a Preliminary Determination.
7. On October 27, 2015, the Department issued a Preliminary Determination proposing to approve Transfer Application T-11995 and sent a copy to the applicant. Additionally, notice of the Preliminary Determination for the transfer application was published on the Department's weekly notice on November 3, 2015, and in the East Oregonian newspaper on November 5 and 12, 2015, pursuant to ORS 540.520 and OAR 690-380-4020. No protests were filed in response to the notice.

8. The portion of the first right to be transferred is as follows:

Certificate: 86961 in the name of PLEASANT VIEW IRRIGATION COMPANY AND WALLA WALLA RIVER IRRIGATION DISTRICT (perfected under Permit S-1216)

Use: IRRIGATION of 29.0 ACRES

Priority Date: MARCH 25, 1912

Rate: 0.36 CUBIC FEET PER SECOND

Limit/Duty: The amount of water used for irrigation, together with the amount secured under any other right existing for the same lands, is limited to ONE-EIGHTIETH of one cubic foot per second per acre, or its equivalent for each acre irrigated during the irrigation season of each year

Source: LITTLE WALLA WALLA RIVER, a tributary of the WALLA WALLA RIVER

Authorized Point of Diversion:

Twp	Rng	Mer	Sec	Q-Q	Measured Distances
6 N	35 E	WM	35	SE SE	5 FEET NORTH AND 1100 FEET WEST FROM THE SE CORNER OF SECTION 35

Authorized Place of Use:

IRRIGATION					
Twp	Rng	Mer	Sec	Q-Q	Acres
6 N	35 E	WM	28	SE SW	19.0
6 N	35 E	WM	28	SW SE	10.0

9. The portion of the second right to be transferred is as follows:

Certificate: 86964 in the name of PLEASANT VIEW IRRIGATION DISTRICT AND WALLA WALLA RIVER IRRIGATION DISTRICT (perfected under Permit S-26001)

Use: SUPPLEMENTAL IRRIGATION of 29.0 ACRES

Priority Date: JANUARY 16, 1959

Rate: 0.73 CUBIC FEET PER SECOND
Limit/Duty: The amount of water used for irrigation, together with the amount secured under any other right existing for the same lands, is limited to 0.0375 of one cubic foot per second per acre, or its equivalent for each acre irrigated during the irrigation season of each year.
Source: LITTLE WALLA WALLA RIVER, a tributary of the WALLA WALLA RIVER

Authorized Point of Diversion:

Twp	Rng	Mer	Sec	Q-Q
5 N	35 E	WM	2	NE NE

Authorized Place of Use:

SUPPLEMENTAL IRRIGATION					
Twp	Rng	Mer	Sec	Q-Q	Acres
6 N	35 E	WM	28	SE SW	19.0
6 N	35 E	WM	28	SW SE	10.0

10. Transfer Application T-11995 proposes to move the authorized point of diversion approximately 1.3 miles (Certificate 86964) to 1.6 miles (Certificate 86961) upstream to:

Twp	Rng	Mer	Sec	Q-Q	Measured Distances
5 N	35 E	WM	12	SW NE	1030 FEET NORTH AND 900 FEET EAST FROM THE CENTER OF SECTION 12

11. The Oregon Department of Fish and Wildlife has determined that a fish screen is necessary at the new point of diversion to prevent fish from entering the diversion and that the diversion is currently equipped with an appropriate fish screen.

Transfer Review Criteria [OAR 690-380-4010(2)]

12. Water has been used within the last five years according to the terms and conditions of the rights. There is no information in the record that would demonstrate that the rights are subject to forfeiture under ORS 540.610.
13. A diversion structure and ditch sufficient to use the full amount of water allowed under the existing rights were present within the five-year period prior to submittal of Transfer Application T-11995.
14. The proposed changes would not result in enlargement of the rights.
15. The proposed changes, as conditioned, would not result in injury to other water rights.

Conclusion of Law


The change in points of diversion proposed in Transfer Application T-11995 is consistent with the requirements of ORS 540.505 to 540.580 and OAR 690-380-5000.

Now, therefore, it is ORDERED:

1. The change in points of diversion proposed in Transfer Application T-11995 is approved.
2. The right to the use of the water is restricted to beneficial use at the place of use described, and is subject to all other conditions and limitations contained in Certificates 86961 and 86964 and any related decree.
3. Water right Certificates 86961 and 86964 are cancelled. New certificates will be issued describing that portion of the rights not affected by this transfer.
4. The quantity of water diverted at the new point of diversion, together with that diverted at the original points of diversion, shall not exceed the quantity of water lawfully available at the original points of diversion.
5. The Director may require the water user to install a totalizing flow meter or other suitable measuring device at the location where water is removed from the Hudson Bay Canal and applied to the field. If the Director notifies the water user to install totalizing flow meters or other measuring devices, the water user shall install such devices specified by the Director within the period allowed in the notice. Once installed, the water user shall maintain the meters or measuring devices in good working order and shall allow the Watermaster access to the meters or measuring devices. When required the water user shall install a totalizing flowmeter.
6. The water user shall operate and maintain an approved fish screen at the new point of diversion. If Oregon Department of Fish and Wildlife (ODFW) determines the screen is not functioning properly, and is unsuccessful in working with the water user to meet ODFW standards, ODFW may request that OWRD regulate the use of water until OWRD receives notification from ODFW that the fish screen is functioning properly.
7. The water rights confirmed by Transfer T-11995 shall be subordinate to all other currently existing water rights with a point of diversion located in the Hudson Bay Canal, between the "Frog Structure" and the authorized place of use, in order to address potential injury to current junior users being regulated off in the event that the Hudson Bay Canal is at maximum capacity.
8. Full beneficial use of the water shall be made, consistent with the terms of this order, on or before **October 1, 2017**. A Claim of Beneficial Use prepared by a Certified Water Right Examiner shall be submitted by the applicant to the Department within one year after the deadline for completion of the changes and full beneficial use of the water.

9. After satisfactory proof of beneficial use is received, new certificates confirming the rights transferred will be issued.

Dated at Salem, Oregon this 17 day of December, 2015.



Dwight French, Water Right Services Administrator, for
Thomas M. Byler, Director
Oregon Water Resources Department

Mailing date: DEC 18 2015

STATE OF OREGON
 COUNTY OF UMATILLA
 CERTIFICATE OF WATER RIGHT

THIS CERTIFICATE ISSUED TO

PLEASANT VIEW IRRIGATION COMPANY
 WALLA WALLA RIVER IRRIGATION DISTRICT
 605 LAMB ST
 MILTON-FREEWATER, OR 97862

confirms the right to use the waters of the LITTLE WALLA WALLA RIVER, a tributary of the WALLA WALLA RIVER, for IRRIGATION of 467.67 ACRES.

This right was perfected under Permit S-1216. The date of priority is MARCH 25, 1912. The amount of water to which this right is entitled is limited to an amount beneficially used and shall not exceed 5.87 CUBIC FEET PER SECOND or its equivalent in case of rotation, measured at the point of diversion from the source.

The point of diversion is located as follows:

Twp	Rng	Mer	Sec	Q-Q	Measured Distances
6 N	35 E	WM	35	SE SE	5 FEET NORTH AND 1100 FEET WEST FROM THE SE CORNER OF SECTION 35

The amount of water used for irrigation, together with the amount secured under any other right existing for the same lands, is limited to ONE-EIGHTIETH of one cubic foot per second per acre, or its equivalent for each acre irrigated during the irrigation season of each year.

The use shall conform to such reasonable rotation system as may be ordered by the proper state officer.

A description of the place of use to which this right is appurtenant is as follows:


IRRIGATION					
Twp	Rng	Mer	Sec	Q-Q	Acres
5 N	35 E	WM	3	NE NW	0.95
6 N	35 E	WM	27	NW NW	10.00
6 N	35 E	WM	27	SW NW	40.00
6 N	35 E	WM	27	NW SW	40.00
6 N	35 E	WM	27	SE SW	20.00
6 N	35 E	WM	28	SE SW	21.00
6 N	35 E	WM	33	NW NE	20.00
6 N	35 E	WM	33	SW NE	6.00
6 N	35 E	WM	33	NE NW	38.00
6 N	35 E	WM	33	NW NW	35.00
6 N	35 E	WM	33	SW NW	40.00
6 N	35 E	WM	33	NE SW	22.50
6 N	35 E	WM	33	NW SW	40.00
6 N	35 E	WM	33	NW SE	13.00

IRRIGATION					
Twp	Rng	Mer	Sec	Q-Q	Acres
6 N	35 E	WM	34	NE NW	14.20
6 N	35 E	WM	34	SE NW	10.00
6 N	35 E	WM	34	NE SW	25.25
6 N	35 E	WM	34	NW SW	37.10
6 N	35 E	WM	34	SW SW	0.10
6 N	35 E	WM	34	SE SW	14.57
6 N	35 E	WM	34	S ₂ NW SE	20.00
Total:					467.67

This certificate describes that portion of the water right confirmed by Certificate 86961, State Record of Water Right Certificates, NOT modified by the provisions of an order of the Water Resources Director entered DEC 17 2015, approving Transfer Application T-11995.

The issuance of this superseding certificate does not confirm the status of the water right in regard to the provisions of ORS 540.610 pertaining to forfeiture or abandonment.

WITNESS the signature of the Water Resources Director, affixed DEC 17 2015.



Dwight French, Water Right Services Administrator, for
Thomas M. Byler, Director
Oregon Water Resources Department

STATE OF OREGON
 COUNTY OF UMATILLA
 CERTIFICATE OF WATER RIGHT

THIS CERTIFICATE ISSUED TO

PLEASANT VIEW IRRIGATION DISTRICT
 WALLA WALLA RIVER IRRIGATION DISTRICT
 605 LAMB STREET
 MILTON-FREEWATER, OR 97862

confirms the right to use the waters of the LITTLE WALLA WALLA RIVER, a tributary of the WALLA WALLA RIVER, for SUPPLEMENTAL IRRIGATION of 864.37 ACRES.

This right was perfected under Permit S-26001. The date of priority is JANUARY 16, 1959. The amount of water to which this right is entitled is limited to an amount beneficially used and shall not exceed 21.67 CUBIC FEET PER SECOND or its equivalent in case of rotation, measured at the point of diversion from the source.

The point of diversion is located as follows:

Twp	Rng	Mer	Sec	Q-Q
5 N	35 E	WM	2	NE NE

The amount of water used for irrigation, together with the amount secured under any other right existing for the same lands, is limited to 0.0375 of one cubic foot per second per acre, or its equivalent for each acre irrigated during the irrigation season of each year.

The use shall conform to such reasonable rotation system as may be ordered by the proper state officer.

A description of the place of use to which this right is appurtenant is as follows:


SUPPLEMENTAL IRRIGATION					
Twp	Rng	Mer	Sec	Q-Q	Acres
5 N	35 E	WM	2	S ½ NW NW	0.90
5 N	35 E	WM	3	NE NW	0.95
6 N	35 E	WM	27	NW NW	10.00
6 N	35 E	WM	27	SW NW	40.00
6 N	35 E	WM	27	NE SW	10.00
6 N	35 E	WM	27	NW SW	40.00
6 N	35 E	WM	27	SW SW	40.00
6 N	35 E	WM	27	SE SW	40.00
6 N	35 E	WM	28	SE SW	21.00
6 N	35 E	WM	28	NE SE	40.00
6 N	35 E	WM	28	SE SE	20.00
6 N	35 E	WM	29	NW SW	40.00
6 N	35 E	WM	29	SE SE	20.00
6 N	35 E	WM	32	NE NE	20.00
6 N	35 E	WM	32	SE NE	40.00

SUPPLEMENTAL IRRIGATION					
Twp	Rng	Mer	Sec	Q-Q	Acres
6 N	35 E	WM	33	NW NE	40.00
6 N	35 E	WM	33	SW NE	33.00
6 N	35 E	WM	33	SE NE	10.00
6 N	35 E	WM	33	NE NW	38.00
6 N	35 E	WM	33	NW NW	35.00
6 N	35 E	WM	33	SW NW	40.00
6 N	35 E	WM	33	NE SW	38.50
6 N	35 E	WM	33	NW SW	40.00
6 N	35 E	WM	33	NW SE	13.00
6 N	35 E	WM	34	NE NW	33.00
6 N	35 E	WM	34	SE NW	10.00
6 N	35 E	WM	34	NE SW	28.05
6 N	35 E	WM	34	NW SW	36.90
6 N	35 E	WM	34	SW SW	0.30
6 N	35 E	WM	34	SE SW	17.27
6 N	35 E	WM	34	NW SE	30.00
6 N	35 E	WM	35	SE SW	38.50
Total:					864.37

This certificate describes that portion of the water right confirmed by Certificate 86964, State Record of Water Right Certificates, NOT modified by the provisions of an order of the Water Resources Director entered DEC 17 2015, approving Transfer Application T-11995.

The issuance of this superseding certificate does not confirm the status of the water right in regard to the provisions of ORS 540.610 pertaining to forfeiture or abandonment.

WITNESS the signature of the Water Resources Director, affixed DEC 17 2015.



Dwight French, Water Right Services Administrator, for
 Thomas M. Byler, Director
 Oregon Water Resources Department



Oregon

Kate Brown, Governor

March 10, 2015

PAULETTE OLIVER
52215 PLEASANT VIEW
MILTON FREEWATER, OR 97862

Reference: Application T- 11995

On March 2, 2015, we received your water right Transfer application. The application was accompanied by \$1450.00. Our receipt number 115085 is enclosed.

By copy of this letter, we are asking the Watermaster for a report regarding the potential for injury to existing water rights which may be caused by the requested change. A review form will also be sent to Oregon Department of Fish and Wildlife to determine if a fish screen is needed.

Your application will be examined to determine whether additional information is needed. We will notify you if further information or corrections to the application or map are required.

This application may require publication of a notice for two consecutive weeks in a newspaper with general circulation in the area where the water right is located. If it is determined that newspaper notice will be required, the Department will prepare the notice and notify you of the cost. You will be responsible for submitting payment to the Department prior to publication of the notice.

Except as provided under ORS 540.510(3) for municipalities, you may not use water from the new point of diversion until a final order approving the transfer application has been issued by the Department.

In order to avoid any possible forfeiture of the water right, you should continue to use the water as described by your existing water right.

If the land is sold before the application is approved, the buyer's consent to the application will be required unless a recorded deed or other legal document clearly established that the water right was not conveyed in the sale.

Refer to the following page for a chart showing the steps and expected timelines for the processing of your application.

If you have any questions, please contact the Transfer Section at (503)986-0807.

Cc: Watermaster Dist. #5 (via email)
Pleasant View Irrigation Company
Walla Walla River Irrigation District
Hudson Bay District Improvement Company

Enclosure

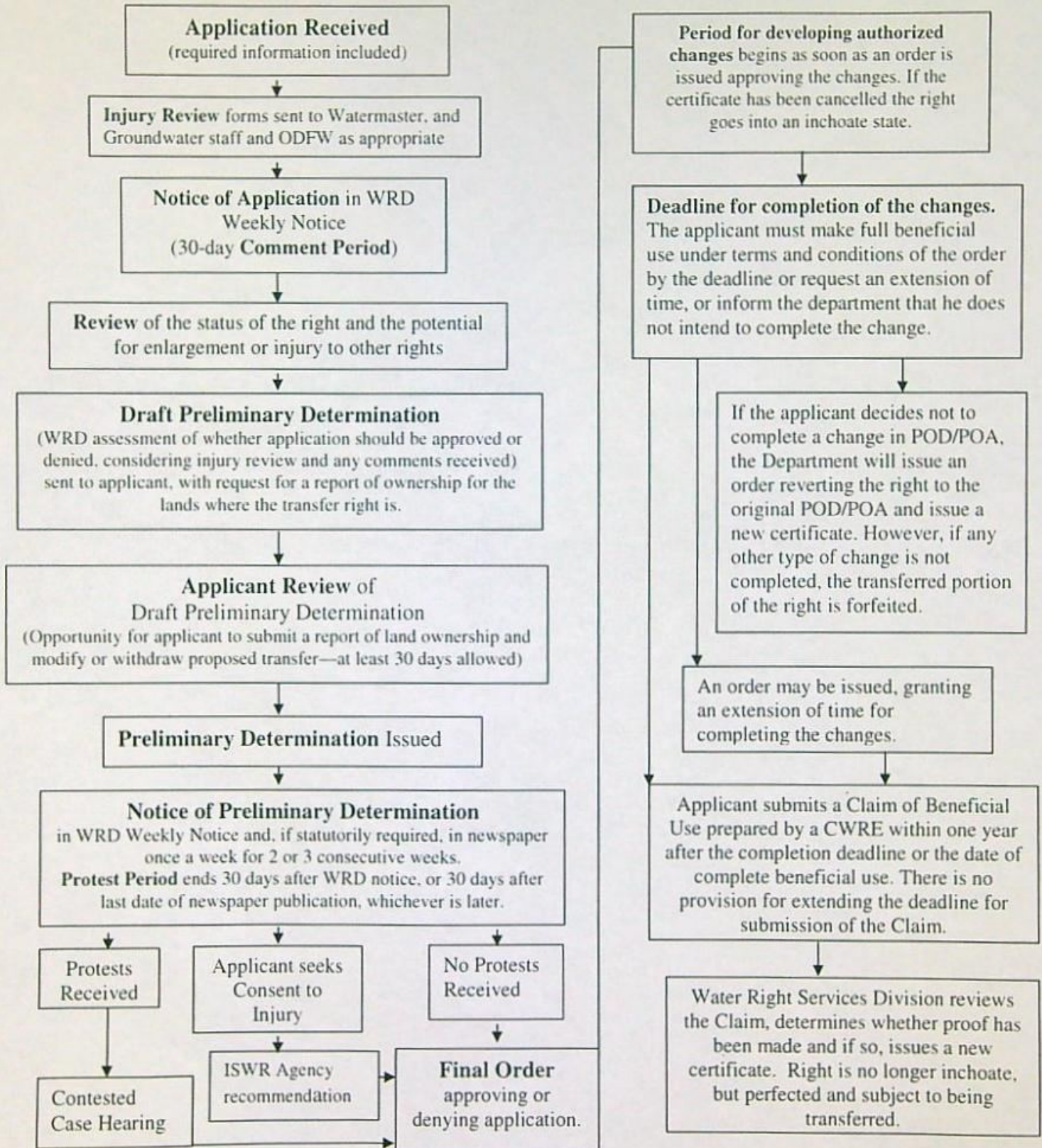
S:32844
Water Resources Department

North Mall Office Building
725 Summer St NE, Suite A
Salem, OR 97301
Phone (503) 986-0900
Fax (503) 986-0904
www.wrd.state.or.us



Regular Transfer Process (including "Proving Up" on the changes)

OAR 690 Division 380



Transfer Applications: Regular

The holder of a water right may apply to permanently change an existing water use subject to transfer as defined in ORS 540.505(4). An application may involve any of the following changes: Point of diversion or appropriation; Additional point of diversion or appropriation; Historic POD; Place of use; Character of use; Instream; Substitution; or Exchange.

The Department seeks public comment on the recently-filed transfer applications listed below. Any person may comment on a transfer application. Comments must be received by the Department on or before April 16, 2015. Any person who provides comments within the comment period will receive a copy of the Department's preliminary determination of whether the application should be approved or rejected after the Department has completed a review of the application and will be provided an opportunity to protest the application and preliminary determination at that time.

Transfer T 11995
Water Right Cert: 86961, 86964
County/Basin Umatilla / Umatilla (7)
Applicant Name OLIVER, PAULETTE
52215 PLEASANT VIEW
MILTON FREEWATER, OR 97862
Proposed Change POINT OF DIVERSION
Sources/TRSQ40Q160 LITTLE WALLA WALLA R > E LITTLE WALLA WALLA R / 5.00N 35.00E 2 NENE
W LITTLE WALLA WALLA R > WALLA WALLA R / 6.00N 35.00E 35 SESE
Use/Quantity SUPPLEMENTAL IRRIGATION / 22.400 CFS
IRRIGATION / 6.230 CFS
Priority Date 03/25/1912, 01/16/1959

Transfer T 11996
Water Right Cert: 20412
County/Basin Clackamas / Willamette (2)
Applicant Name BIENIUS, JAMES A. AND JANET L.
BIZZY B SEVEN LLC
15350 SW SEQUOIA PARKWAY SUITE 250
PORTLAND, OR 97224
Proposed Change PLACE OF USE
Sources/TRSQ40Q160 CORRAL CREEK > WILLAMETTE RIVER / 3.00S 1.00W 20 NENE
UNNAMED STREAM > CORRAL CREEK / 3.00S 1.00W 20 NENE
Use/Quantity IRRIGATION / 0.149 CFS
IRRIGATION / 0.149 CFS
Priority Date 05/17/1947, 05/28/1947

Transfer T 11998
Water Right Cert: 17181
County/Basin Jackson / Rogue (15)
Applicant Name RAIGOSA, FRANCISCO
KING, PATTI
8700 HWY 140
EAGLE POINT, OR 97524
CHRIS CHAMBERLIN
ROGUE VALLEY COMMERCIAL LLC
8758 HWY 140
EAGLE POINT, OR 97524
Proposed Change POINT OF DIVERSION
Sources/TRSQ40Q160 LITTLE BUTTE CREEK > ROGUE RIVER / 36.00S 1.00E 11 SESW
Use/Quantity IRRIGATION / 0.280 CFS
Priority Date 12/31/1874



Oregon

John A. Kitzhaber, MD, Governor

532044

Water Resources Department
North Mall Office Building
725 Summer St. NE, Suite A
Salem, OR 97301
Phone 503-986-0900
FAX 503-986-0904
www.wrd.state.or.us

October 25, 2013

JASON AND CHARLEEN DERSTINE
83902 WINESAP RD
MILTON FREEWATER, OR 97862

REFERENCE: Transfer Application T-11539

Enclosed is a copy of the final order approving your water right transfer application.

The time allowed to complete the transfer is specified in the final order. **YOU SHOULD GIVE PARTICULAR ATTENTION TO THE TIME LIMIT.** The water right for any portion of the authorized change in character of use or change in place of use **NOT** carried out within the time allowed will be lost.

An extension of the time limit can be allowed only upon a showing that diligent effort has been made to complete the actual change(s) within the time allowed.

You are required to hire a Certified Water Rights Examiner (CWRE) to complete a Claim of Beneficial Use report and map which must be submitted to this Department within one year of the date you complete the change(s) or within one year of the completion date authorized in the transfer final order, whichever occurs first.

If you have any questions related to the approval of this transfer, you may contact your caseworker, Kelly Starnes, by telephone at (503) 986-0886 or by e-mail at Patrick.K.Starnes@wrds.state.or.us.

Sincerely,

Codi Holmes
Water Right Services Support
Transfers and Conservation Section

cc: Tony G. Justus, Watermaster Dist. #5 (via email)

Enclosure



5. On June 18, 2013, the Department sent out a draft of the Preliminary Determination to the applicant. The draft Preliminary Determination cover letter set forth a deadline of July 17, 2013, for the applicant to respond. The applicant requested that the Department proceed with issuance of a Preliminary Determination and provided the necessary information to demonstrate that the applicant is authorized to pursue the transfer.
6. On August 14, 2013, the Department issued a Preliminary Determination proposing to approve Transfer Application T-11539 and mailed a copy to the applicant. Additionally, notice of the Preliminary Determination for the Transfer Application was published on the Department's weekly notice on September 3, 2013, pursuant to ORS 540.520 and OAR 690-380-4020. No protests were filed in response to the notice.
7. The first primary water right and its layered supplemental water right to be transferred are as follows:

Certificate: 86961 in the name of PLEASANT VIEW IRRIGATION CO., c/o WALLA WALLA IRRIGATION DISTRICT (perfected under Permit S-1216)

Use: IRRIGATION of 1.0 ACRE

Priority Date: MARCH 25, 1912

Rate: 0.0125 CUBIC FOOT PER SECOND

Limit/Duty: The amount of water used for irrigation, together with the amount secured under any other right existing for the same lands, is limited to ONE-EIGHTIETH of one cubic foot per second per acre, or its equivalent for each acre irrigated during the irrigation season of each year.

Source: LITTLE WALLA WALLA RIVER, tributary to the WALLA WALLA RIVER

Authorized Point of Diversion:

Twp	Rng	Mer	Sec	Q - Q	Measured Distances
6 N	35 E	WM	35	SE SE	5 FEET NORTH AND 1100 FEET WEST FROM THE SE CORNER OF SECTION 35

Authorized Place of Use:

IRRIGATION					
Twp	Rng	Mer	Sec	Q - Q	Acres
6 N	35 E	WM	34	NW SW	1.0

Certificate: 86964 in the name of PLEASANT VIEW IRRIGATION DISTRICT, c/o WALLA WALLA IRRIGATION DISTRICT (perfected under Permit S-26001)

Use: SUPPLEMENTAL IRRIGATION of 1.0 ACRE

Priority Date: JANUARY 16, 1959

Rate: 0.025 CUBIC FOOT PER SECOND

Limit/Duty: The amount of water used for irrigation, together with the amount secured under any other right existing for the same lands, is limited to 0.0375 of one cubic foot per second per acre, or its equivalent for each acre irrigated during the irrigation season of each year.

Source: LITTLE WALLA WALLA RIVER, tributary to WALLA WALLA RIVER

Authorized Point of Diversion:

Twp	Rng	Mer	Sec	Q - Q
5 N	35 E	WM	2	NENE

Authorized Place of Use:

IRRIGATION (IR) and SUPPLEMENTAL IRRIGATION (IS)						
Twp	Rng	Mer	Sec	Q - Q	Certificate (acres)	
					86961 (IR)	86964 (IS)
6 N	35 E	WM	34	NW SW	1.0	1.0

8. Transfer Application T-11539 proposes to change the place of use of the above described rights to:

IRRIGATION (IR) and SUPPLEMENTAL IRRIGATION (IS)						
Twp	Rng	Mer	Sec	Q - Q	Certificate (acres)	
					86961 (IR)	86964 (IS)
6 N	35 E	WM	34	SE SE	1.0	1.0

9. The second primary right to be transferred is as follows:

Certificate: 87556 (supersedes 85456) in the name of HUDSON BAY DISTRICT IMPROVEMENT COMPANY (perfected under Permit S-43973)

Use: IRRIGATION of 1.0 ACRE

Priority Date: SEPTEMBER 28, 1978

Rate: 0.0275 CUBIC FOOT PER SECOND

Limit/Duty: The amount of water used for irrigation under this right, together with the amount secured under any other right existing for the same lands, is limited to 0.0375 of one cubic foot per second (or its equivalent) for each acre irrigated during the irrigation season of each year provided further that the right allowed herein shall be limited to any deficiency in the available supply of any prior right existing for the same land and shall not exceed the limitation allowed herein.

Source: LITTLE WALLA WALLA RIVER, tributary to the WALLA WALLA RIVER

Authorized Point of Diversion:

Twp	Rng	Mer	Sec	Q - Q	Measured Distances
5 N	35 E	WM	1	NE NW	POD #1 - 910 FEET SOUTH AND 700 FEET WEST FROM THE N $\frac{1}{4}$ CORNER OF SECTION 1
5 N	35 E	WM	12	SW NE	POD #2 - 1030 FEET NORTH AND 900 FEET EAST FROM THE CENTER OF SECTION 12

Authorized Place of Use:

IRRIGATION					
Twp	Rng	Mer	Sec	Q - Q	Acres
6 N	35 E	WM	34	SE SE	1.0

10. Transfer Application T-11539 proposes to change the place of use of the above described 1.0 acre to a different configuration within the same quarter quarter and tax lot to:

IRRIGATION					
Twp	Rng	Mer	Sec	Q - Q	Acres
6 N	35 E	WM	34	SE SE	1.0

11. Transfer Application T-11539 shall be processed simultaneously with Transfer Application T-11046, to alleviate a layered situation with an existing water right on the proposed "TO" lands in Transfer Application T-11539.

Transfer Review Criteria [OAR 690-380-4010(2)]

12. Water has been used within the last five years according to the terms and conditions of the rights. There is no information in the record that would demonstrate that the rights are subject to forfeiture under ORS 540.610.
13. Diversion structures and ditches sufficient to use the full amount of water allowed under the existing rights were present within the five-year period prior to submittal of Transfer Application T-11539.
14. The proposed change would not result in enlargement of the rights.
15. The proposed change would not result in injury to other water rights.

Partial Cancellation of a Water Right

16. There is another layered water right for supplemental irrigation (Certificate 87770) on the Certificates 86961 and 86964 "FROM" lands. The landowners, Paul and Mary Zehr do not intend to transfer this portion of Certificate 87770 and on February 21, 2013, Paul and Mary Zehr submitted an affidavit to voluntarily cancel this 1.0 acre portion.

The portion of the following right is proposed to be cancelled:

Certificate: 87770 in the name of PAUL ZEHR and NITA STOCKE (perfected under permit G-13451)
Use: SUPPLEMENTAL IRRIGATION of 1.0 ACRE
Priority Date: JUNE 23, 1995
Rate: 0.013 cfs
Season of Use: March 1 through October 31
Source: ZEHR WELL within the PINE CREEK BASIN

Authorized Point of Appropriation:

Twp	Rng	Mer	Sec	Q - Q	Measured Distances
6 N	35 E	WM	34	NW SW	ZEHR WELL- 950 FEET SOUTH AND 1220 FEET EAST FROM THE W¼ CORNER OF SECTION 34

Authorized Place of Use to be Cancelled:

SUPPLEMENTAL IRRIGATION					
Twp	Rng	Mer	Sec	Q-Q	Acres
6 N	35 E	WM	34	NW SW	1.0


Conclusions of Law

The changes in place of use proposed in Transfer Application T-11539 are consistent with the requirements of ORS 540.505 to 540.580 and OAR 690-380-5000 and the abandoned right should be cancelled.

Now, therefore, it is ORDERED:

1. The change in place of use proposed in Transfer Application T-11539 is approved, concurrently with Transfer Application T-11046. The portion of the right that has been abandoned is cancelled.
2. The right to the use of the water is restricted to beneficial use at the place of use described, and is subject to all other conditions and limitations contained in Certificates 86961, 86964, 87556, and any related decree.
3. Water right Certificate 87770 is cancelled. A new certificate will be issued describing that portion of the right not affected by the partial cancellation and transfer.
4. Water right Certificates 86961, 86964, and 87556 are modified. The Department will issue superseding certificates describing the rights when it determines that it is necessary for record keeping.
5. The water user shall maintain and operate the existing measurement device and shall make such improvements as may be required by the Department.
6. The former place of use of the transferred rights shall no longer receive water under these rights.
7. Full beneficial use of the water shall be made, consistent with the terms of this order, on or before October 1, 2015. A Claim of Beneficial Use prepared by a Certified Water Right Examiner shall be submitted by the applicant to the Department within one year after the deadline for completion of the change and full beneficial use of the water.
8. After satisfactory proof of beneficial use is received, the Department will issue new certificates confirming the rights transferred and when it determines that it is necessary for record keeping.

Dated at Salem, Oregon this 22 day of October, 2013.


Dwight French, Water Right Services Administrator, for
PHILLIP C. WARD, DIRECTOR

Mailing date: OCT 28 2013

STATE OF OREGON
 COUNTY OF UMATILLA
 CERTIFICATE OF WATER RIGHT

THIS CERTIFICATE ISSUED TO

NITA STOCKE
 311 SOUTH MAIN STREET
 MILTON FREEWATER, OR 97862

PAUL L. ZEHR
 1206 JACQUELYN ST
 MILTON FREEWATER, OR 97862

confirms the right to use the waters of TWO WELLS within the PINE CREEK BASIN for SUPPLEMENTAL IRRIGATION of 23.77 ACRES.

This right was perfected under Permit G-13451. The date of priority is JUNE 23, 1995. The amount of water to which this right is entitled is limited to an amount actually used beneficially, and shall not exceed 0.297 CUBIC FOOT PER SECOND (CFS), being 0.20 CFS from the Stocke Well and 0.097 CFS from the Zehr Well, or its equivalent in case of rotation, measured at the wells.

The period of use is March 1 through October 31.

The wells are located as follows:

Twtp	Rng	Mer	Sec	Q - Q	Measured Distances
6 N	35 E	WM	34	NW SW	STOCKE WELL - 955 FEET SOUTH AND 970 FEET EAST FROM THE W¼ CORNER OF SECTION 34
6 N	35 E	WM	34	NW SW	ZEHR WELL - 950 FEET SOUTH AND 1220 FEET EAST FROM THE W¼ CORNER OF SECTION 34

The amount of water used for irrigation, together with the amount secured under any other right existing for the same lands, is limited to a diversion of ONE-EIGHTIETH of one cubic foot per second, or its equivalent for each acre irrigated, and shall be further limited to a diversion of not to exceed 3.0 acre-feet per acre for each acre irrigated during the irrigation season of each year.

A description of the place of use to which this right is appurtenant is as follows:

SUPPLEMENTAL IRRIGATION						
Twtp	Rng	Mer	Sec	Q - Q	Acres	Owner
6 N	35 E	WM	34	NW SW	7.59	ZEHR
6 N	35 E	WM	34	NW SW	16.18	STOCKE

The quantity of water diverted at the Zehr Well, together with the quantity of water diverted at the Stocke Well, shall not exceed the quantity of water originally available from the Stocke Well.

Measurement, recording and reporting conditions:

- A. The water users shall maintain the meters or other suitable measuring devices in good working order.
- B. The water users shall allow the Watermaster access to the meter or measuring device; provided however, where the meter or measuring device is located within a private structure, the Watermaster shall request access upon reasonable notice.

- C. The Director may require the water users to keep and maintain a record of the amount (volume) of water used and may require the water users to report water use on a periodic schedule as established by the Director. In addition, the Director may require the water users to report general water use information, the periods of water use and the place and nature of use of water under the right. The Director may provide an opportunity for the water users to submit alternative reporting procedures for review and approval.

The right is limited to any deficiency in the available supply of any prior right existing for the same land.

If substantial interference with a senior water right occurs due to withdrawal of water from any well listed on this right, then use of water from the wells shall be discontinued or reduced and/or the schedule of withdrawal shall be regulated until or unless the Department approves or implements an alternative administrative action to mitigate the interference. The Department encourages junior and senior appropriators to jointly develop plans to mitigate interferences.

The wells shall be maintained in accordance with the General Standards for the Construction and Maintenance of Water Wells in Oregon. The works shall be equipped with a usable access port, and may also include an air line and pressure gauge to determine the water level elevation in the well at all times.

The Director may require water level or pump test results every ten years.

Failure to comply with any of the provisions of this right may result in action including, but not limited to, restrictions on the use, civil penalties, or cancellation of the right.

The right is for the beneficial use of water without waste. The water users are advised that new regulations may require the use of best practical technologies or conservation practices to achieve this end.

By law, the land use associated with this water use must be in compliance with statewide land-use goals and any local acknowledged land-use plan.


The use of water shall be limited when it interferes with any prior surface or ground water rights.

This certificate describes that portion of the water right confirmed by Certificate 87770, State Record of Water Right Certificates, NOT modified by the provisions of an order of the Water Resources Director entered OCT. 22 2013, approving Transfer Application T-11539.

The issuance of this superseding certificate does not confirm the status of the water right in regard to the provisions of ORS 540.610 pertaining to forfeiture or abandonment.


The right to the use of the water for the above purpose is restricted to beneficial use on the lands or place of use described.

WITNESS the signature of the Water Resources Director, affixed OCT. 22 2013.



Dwight French, Water Right Services Administrator, for
PHILLIP C. WARD, DIRECTOR

MAP OF VERT'S PLEASANT VIEW ADDN.



State of Oregon } S.S.
County of Umatilla }
I, Geary Kimball Surveyor, residing in Ponding
Umatilla County, Oregon being first duly sworn, depose and
say that I have surveyed the tract shown as Vert's Pleasant
View Addition, situated in the S.W. 1/4 of Sec 34, T. 6. N. R. 35. E. W.M.
The course and bearings as shown on the above plat, by lines
with Iron Pipe monuments, that the measurements are correctly
marked and that the angles give in all the correct angles at
the following said Northeast corner of the tract, and that each
subdivision is marked with its corner acreage.
Subscribed and sworn to before me a Notary Public
myself for the above county and state on this 9th day
of April, 1910.

Know all men to these presents that Geary Kimball and John Vert her husband of Umatilla
County Oregon being the owners of the property shown and included within the
attached plat of Vert's Pleasant View Addition do hereby make and declare the unincorporated
tract in Vert's Pleasant View Addition, said addition being situated in Sec 34, T. 6. N. R. 35. E. W.M. in
Umatilla County, Oregon, and do hereby dedicate to the use of the public without reservation
the roads, streets or alleys shown on this plat
in witness whereof I have hereunto set my hand and seal the 5th day of April, 1910
Geary Kimball, John Vert
C. D. Brown

State of Oregon } S.S.
County of Umatilla }
This certifies that on the 5th day of April 1910 before me the undersigned, Notary Public for Oregon
above named, the said Geary Kimball her attorney in fact and John Vert her husband who are known to me to be the persons described in and who
executed the foregoing instrument of dedication and acknowledged to me that they executed the same
freely and voluntarily for the uses and purposes therein mentioned. In testimony whereof I have
hereunto set my hand and seal this 5th day of April 1910.
C. A. Marsh
Notary Public for Oregon

We the undersigned hereby certify that we have examined and being sworn the attached plat of
Vert's Pleasant View Addition, and the name adopted for such addition is proper, and that the roads,
streets and alleys are dedicated to the public with reservation or restriction whatsoever.
That all taxes and assessments against the lands covered by the attached plat have been paid.
T. P. Hilliland County Judge
H. B. Lee Co. Clerk

I hereby certify that the attached plat has been approved in accordance with the terms of the
foregoing certificate by the County Court of Umatilla County, Oregon by order thereof made and
entered on the 4th day of April 1910.
Frank Selby
County Clerk

Approved May 4th, 1910
C. P. Strain
County Assessor

STATE OF OREGON,
County of Umatilla, }
This instrument was filed for record on
the ...th day of ... A.D. 1910
at ... o'clock ... M. and duly recorded
in Vol. ... of ...
Page ...
... Recorder
... County
... No. 1, 1910.

Part Canceled Sp. Cr. Vol. 52 P. 7 ³⁹
Entered 4-5-79 R 46242, V 38
Mark Records

<u>g</u> Index Cards	___	___	Str. Index map
<u>g</u> Decree-vault V	___	___	Str. Index list
<u>g</u> Decree-safe P	___	___	Name Chainindex
<u>g</u> Cert. of W/R	___	___	X Ref. Chainindex
<u>g</u> Plat Cards Tom	___	<u>g</u>	Permit File
___	___	___	___

Orders to:

<u>g</u> Order Book	___	<u>g</u> Adj. Folder
<u>g</u> County Clerk by Tom	___	<u>g</u> Permit Folder
<u>g</u> Watermaster # <u>5</u>	___	___
<u>g</u> Party Submitting Affidavit	___	<u>g</u> Watermaster Div.

Part, 4 req

BEFORE THE WATER RESOURCES DIRECTOR OF OREGON

UMATILLA COUNTY

IN THE MATTER OF CANCELLATION)
OF A PORTION OF A WATER RIGHT)
IN THE NAME OF PLEASANT VIEW)
IRRIGATION COMPANY _ _ _ _ _)

O R D E R

On March 7, 1979, Clifford L. and Virginia P. Trout submitted an affidavit that they are the owners of a certain water right and the lands to which the water right is appurtenant; that they have abandoned any and all interest in and to said water right and request the same be canceled.

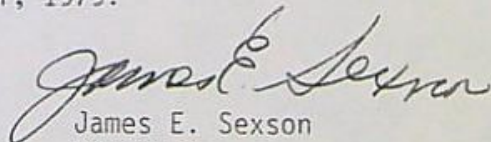
The water right in question is a portion of the right described by the certificate recorded at Page 46242, Volume 38, State Record of Water Right Certificates, in the name of Pleasant View Irrigation Company, and is for the use of not to exceed 0.5 cubic foot per second of water from Little Walla Walla River, with a date of priority of January 16, 1959, for supplemental irrigation of 20.0 acres in S $\frac{1}{2}$ SW $\frac{1}{4}$ SW $\frac{1}{4}$, Section 28, Township 6 North, Range 35 East, W. M.

ORS 540.621 provides that: "Whenever the owner of a perfected and developed water right certifies under oath to the Water Resources Director that the water right has been abandoned by him and that he desires cancellation thereof, the Water Resources Director shall enter an order canceling the water right."

NOW, THEREFORE, it hereby is ORDERED that the said water right, being a portion of the right described by the certificate recorded at Page 46242, Volume 38, State Record of Water Right Certificates, is canceled.

It is FURTHER ORDERED that the said certificate of water right is canceled, and in lieu thereof a new certificate be issued to describe the balance of the water right NOT involved in this proceeding.


Dated at Salem, Oregon, this 5th day of April, 1979.


James E. Sexson
Director

STATE OF OREGON, }
County of Marion. } ss.


I, James E. Sexson, Water Resources Director of the State of Oregon,
do hereby certify that the foregoing copy of order entered April 5, 1979 and recorded at
Page 7, Volume 32, Special Order Record of the Water Resources Department
has been compared with the original and that it is a correct transcript therefrom and the whole of
such original special order as the same appears
of record in my office and custody.

IN WITNESS WHEREOF, I have hereunto set my hand this 5th day of
April, 1979.


Director

By _____

MAP OF VERT'S PLEASANT VIEW ADDN.



State of Oregon, }
County of Umatilla, } ss.
I, Gray Kimball Surveyor, residing in Pendleton,
Umatilla County, Oregon, being first duly sworn to and
by the State Surveyor of the State of Oregon, do hereby certify
that the above plat is a true and correct copy of the
original plat on file in the office of the State Surveyor,
at Pendleton, Oregon, and that the same is in full compliance
with the provisions of the Statutes in that behalf made.
In testimony whereof, I have hereunto set my hand and seal
at Pendleton, Oregon, this 1st day of April, 1910.

Gray Kimball
Surveyor

State of Oregon, }
County of Umatilla, } ss.
I, J. B. Linn, }
County Clerk, do hereby certify that the above plat is a true
and correct copy of the original plat on file in the
office of the County Clerk, at Pendleton, Oregon, and that
the same is in full compliance with the provisions of the
Statutes in that behalf made. In testimony whereof, I have
hereunto set my hand and seal at Pendleton, Oregon, this
1st day of April, 1910.

J. B. Linn
County Clerk

Notary Public for Oregon
T. P. Hulliland County Judge
A. B. Lee County Clerk

Approved Mar 4th, 1910
C. C. Strain
County Recorder

STATE OF OREGON,
County of Umatilla, } ss.
This instrument was filed for record on
the 4th day of March, A. D. 1910
at Pendleton, Oregon, and duly recorded
in Vol. 4 of the
County Recorder's
Books, page 1166.

BEFORE THE WATER RESOURCES DEPARTMENT
OF THE
STATE OF OREGON

In the Matter of the Allocation of Conserved) CORRECTING FINAL ORDER
Water, Certificate 50401 and Certificate)
26001, Umatilla County, Oregon)

Marvin Sams submitted an application for allocation of conserved water on May 20, 1999. The Department issued an order approving the allocation on September 1, 1999. The order was filed at Special Order Volume 53, pages 1191 to 1193.


Subsequent to issuance of the order, the Department identified a scrivener's error in assignment of the priority dates for the conserved water rights. The order describes the priority dates for the applicant's portion of the conserved water as being the same as those of the originating rights and the priority dates of the state's portion for instream use as being one minute junior to those of the originating rights.

Pursuant to section 4, chapter 726, Oregon Laws 1997, the applicant may chose that the priority dates for the rights to the use of the conserved water be either the same as those of the originating rights or one minute junior to those of originating rights. However, the alternative chosen by the applicant must apply to all the conserved water rights. The Department has confirmed that the applicant intended that the conserved water rights be one minute junior to the originating rights. Therefore, section 4 of the order should read as follows:

"4. The Department shall issue a new Certificate to the applicant for use of water from the Little Walla Walla River in the amount of 15.71 gpm/0.035 cfs under a priority of March 25, 1912 plus one minute, for irrigation of 5.02 acres of orchard located in Tax Lot 1000 within the SE ¼ Sec. 33, T 6 N, R 35 E., WM, and a new Certificate to the applicant for use of water from the Little Walla Walla River in the amount of 31.86 gpm/0.071 cfs under a priority of January 16, 1959 plus one minute, for irrigation of 5.02 acres of orchard located in Tax Lot 1000 within the SE ¼ Sec. 33, T 6 N, R 35 E., WM."

Therefore, it is ORDERED that the Special Order filed at Volume 53, pages 1191 to 1193 is modified to reflect the correction described above. All other provisions of the original order are retained.

Dated at Salem, Oregon this 22nd day of November, 2000.



For Paul R. Cleary
Director

This is a final order in other than contested case. This order is subject to judicial review under ORS 183.484. Any petition for judicial review must be filed within the 60 day time period specified by ORS 183.484(2). Pursuant to ORS 536.075 and OAR 137-004-080 and OAR 690-01-005 you may either petition for judicial review or petition the Director for reconsideration of this order.

STATE OF OREGON
COUNTY OF UMATILLA
CERTIFICATE OF WATER RIGHT

THIS CERTIFICATE ISSUED TO
PLEASANT VIEW IRRIGATION COMPANY
MILTON-FREEWATER, OREGON 97862

confirms the right to use the waters of the LITTLE WALLA WALLA RIVER,
a tributary of the WALLA WALLA RIVER, for IRRIGATION of 1111.48 ACRES.

This right was perfected under Parmit 26001. The date of priority is
JANUARY 16, 1959. The amount of water to which this right is entitled
is limited to an amount actually beneficially used and shall not
exceed 27.79 CUBIC FEET PER SECOND or its equivalent in case of
rotation, measured at the point of diversion from the source.

The point of diversion is located as follows:

NE¼ NE¼, SECTION 2, T 5 N, R 35 E, WM..

The amount of water used for irrigation, together with the amount
secured under any other right existing for the same lands, is limited
to 0.0375 of one cubic foot per second per acre, or its equivalent for
each acre irrigated during the irrigation season of each year.

The use shall conform to such reasonable rotation system as may be
ordered by the proper state officer.

A description of the place of use to which this right is appurtenant
is as follows:

S¼ NW¼ NW¼	20.00 ACRES	NE¼ NE¼	40.00 ACRES
	SECTION 2	NW¼ NE¼	40.00 ACRES
NE¼ NW¼	2.43 ACRES	SW¼ NE¼	33.00 ACRES
	SECTION 3	SE¼ NE¼	10.00 ACRES
	TOWNSHIP 5 NORTH,	NE¼ NW¼	38.00 ACRES
	RANGE 35 EAST, W.M.	NW¼ NW¼	35.00 ACRES
NW¼ NW¼	10.00 ACRES	SW¼ NW¼	40.00 ACRES
SW¼ NW¼	40.00 ACRES	SE¼ NW¼	40.00 ACRES
NE¼ SW¼	10.00 ACRES	NE¼ SW¼	38.50 ACRES
NW¼ SW¼	40.00 ACRES	NW¼ SW¼	40.00 ACRES
SW¼ SW¼	40.00 ACRES	NW¼ SE¼	13.00 ACRES
SE¼ SW¼	40.00 ACRES		SECTION 33
	SECTION 27	NE¼ NW¼	33.00 ACRES
SE¼ SW¼	40.00 ACRES	SW¼ NW¼	20.00 ACRES
NE¼ SE¼	40.00 ACRES	SE¼ NW¼	20.00 ACRES
SW¼ SE¼	40.00 ACRES	NE¼ SW¼	32.85 ACRES
SE¼ SE¼	40.00 ACRES	NW¼ SW¼	38.00 ACRES
	SECTION 28	SW¼ SW¼	12.50 ACRES
NW¼ SW¼	40.00 ACRES	SE¼ SW¼	36.70 ACRES
SE¼ SE¼	20.00 ACRES	NW¼ SE¼	30.00 ACRES
	SECTION 29		SECTION 34
NE¼ NE¼	20.00 ACRES	SE¼ SW¼	38.50 ACRES
SE¼ NE¼	40.00 ACRES		SECTION 35
	SECTION 32		TOWNSHIP 6 NORTH,
			RANGE 35 EAST, W.M.

49482


This certificate describes that portion of the water right confirmed by Certificate 49842, State Record of Water Right Certificates, NOT modified by the provisions of an order of the Water Resources Director entered NOV 8 1999, approving Transfer Applications 7643 and 7644.

The issuance of this superseding certificate does not confirm the status of the water right in regard to the provisions of ORS 540.610 pertaining to forfeiture or abandonment.

The right to the use of the water for the above purpose is restricted to beneficial use on the lands or place of use described. The use confirmed herein may be made only at times when sufficient water is available to satisfy all prior rights, including rights for maintaining instream flows.

WITNESS the signature of the Water Resources

Director, affixed NOV 8 1999


For Martha O. Pagel, Director

STATE OF OREGON
COUNTY OF UMATILLA
CERTIFICATE OF WATER RIGHT

THIS CERTIFICATE ISSUED TO

PLEASANT VIEW IRRIGATION COMPANY
MILTON-FREEWATER, OREGON 97862

confirms the right to use the waters of the LITTLE WALLA WALLA RIVER,
a tributary of the WALLA WALLA RIVER, for IRRIGATION of 587.68 ACRES.

This right was perfected under Permit 1216. The date of priority is
MARCH 25, 1912. The amount of water to which this right is entitled
is limited to an amount actually beneficially used and shall not
exceed 7.35 CUBIC FOOT PER SECOND or its equivalent in case of
rotation, measured at the point of diversion from the source.

The point of diversion is located as follows:

SE $\frac{1}{4}$ SE $\frac{1}{4}$, SECTION 35, T 6 N, R 35 E, WM; 5 FEET NORTH AND
1100 FEET WEST FROM THE SE CORNER, SECTION 35..

The amount of water used for irrigation, together with the amount
secured under any other right existing for the same lands, is limited
to ONE-EIGHTIETH of one cubic foot per second per acre, or its
equivalent for each acre irrigated during the irrigation season of
each year.

The use shall conform to such reasonable rotation system as may be
ordered by the proper state officer.

A description of the place of use to which this right is appurtenant
is as follows:

NE $\frac{1}{4}$ NW $\frac{1}{4}$ 2.43 ACRES
SECTION 3
TOWNSHIP 5 NORTH,
RANGE 35 EAST, W.M.

NW $\frac{1}{4}$ NW $\frac{1}{4}$ 10.00 ACRES
SW $\frac{1}{4}$ NW $\frac{1}{4}$ 40.00 ACRES
NW $\frac{1}{4}$ SW $\frac{1}{4}$ 40.00 ACRES
SW $\frac{1}{4}$ SW $\frac{1}{4}$ 20.00 ACRES
SECTION 27

SE $\frac{1}{4}$ SW $\frac{1}{4}$ 40.00 ACRES
SW $\frac{1}{4}$ SE $\frac{1}{4}$ 30.00 ACRES
SECTION 28

NE $\frac{1}{4}$ NE $\frac{1}{4}$ 40.00 ACRES
NW $\frac{1}{4}$ NE $\frac{1}{4}$ 20.00 ACRES
SW $\frac{1}{4}$ NE $\frac{1}{4}$ 6.00 ACRES
NE $\frac{1}{4}$ NW $\frac{1}{4}$ 38.00 ACRES
NW $\frac{1}{4}$ NW $\frac{1}{4}$ 35.00 ACRES
SW $\frac{1}{4}$ NW $\frac{1}{4}$ 40.00 ACRES
NE $\frac{1}{4}$ SW $\frac{1}{4}$ 22.50 ACRES
NW $\frac{1}{4}$ SW $\frac{1}{4}$ 40.00 ACRES
NW $\frac{1}{4}$ SE $\frac{1}{4}$ 13.00 ACRES
SECTION 33

NE $\frac{1}{4}$ NW $\frac{1}{4}$ 14.20 ACRES
SE $\frac{1}{4}$ NW $\frac{1}{4}$ 10.00 ACRES
NE $\frac{1}{4}$ SW $\frac{1}{4}$ 25.25 ACRES
NW $\frac{1}{4}$ SW $\frac{1}{4}$ 38.00 ACRES
SW $\frac{1}{4}$ SW $\frac{1}{4}$ 12.50 ACRES
SE $\frac{1}{4}$ SW $\frac{1}{4}$ 30.80 ACRES
S $\frac{1}{2}$ NW $\frac{1}{4}$ SE $\frac{1}{4}$ 20.00 ACRES
SECTION 34

TOWNSHIP 6 NORTH,
RANGE 35 EAST, W.M.


This certificate describes that portion of the water right confirmed
by Certificate 50401, State Record of Water Right Certificates, NOT
modified by the provisions of an order of the Water Resources Director
entered NOV 8 1999, approving Transfer Application
7643.

The issuance of this superseding certificate does not confirm the status of the water right in regard to the provisions of ORS 540.610 pertaining to forfeiture or abandonment.

The right to the use of the water for the above purpose is restricted to beneficial use on the lands or place of use described. The use confirmed herein may be made only at times when sufficient water is available to satisfy all prior rights, including rights for maintaining instream flows.

WITNESS the signature of the Water Resources

Director, affixed NOV 8 1999.


for Martha C. Pagel, Director

Recorded in State Record of Water Right Certificates numbered 76329.

STATE OF OREGON
COUNTY OF UMATILLA
CERTIFICATE OF WATER RIGHT

THIS CERTIFICATE ISSUED TO

PLEASANT VIEW IRRIGATION COMPANY
MILTON-FREEWATER, OREGON 97862

confirms the right to use the waters of the LITTLE WALLA WALLA RIVER,
a tributary of the WALLA WALLA RIVER, for IRRIGATION of 587.68 ACRES.

This right was perfected under Permit 1216. The date of priority is
MARCH 25, 1912. The amount of water to which this right is entitled
is limited to an amount actually beneficially used and shall not
exceed 7.35 CUBIC FOOT PER SECOND or its equivalent in case of
rotation, measured at the point of diversion from the source.

The point of diversion is located as follows:

SE $\frac{1}{4}$ SE $\frac{1}{4}$, SECTION 35, T 6 N, R 35 E, WM; 5 FEET NORTH AND
1100 FEET WEST FROM THE SE CORNER, SECTION 35..

The amount of water used for irrigation, together with the amount
secured under any other right existing for the same lands, is limited
to ONE-EIGHTIETH of one cubic foot per second per acre, or its
equivalent for each acre irrigated during the irrigation season of
each year.

The use shall conform to such reasonable rotation system as may be
ordered by the proper state officer.

A description of the place of use to which this right is appurtenant
is as follows:

NE $\frac{1}{4}$ NW $\frac{1}{4}$ 2.43 ACRES
SECTION 3
TOWNSHIP 5 NORTH,
RANGE 35 EAST, W.M.

NW $\frac{1}{4}$ NW $\frac{1}{4}$ 10.00 ACRES
SW $\frac{1}{4}$ NW $\frac{1}{4}$ 40.00 ACRES
NW $\frac{1}{4}$ SW $\frac{1}{4}$ 40.00 ACRES
SW $\frac{1}{4}$ SW $\frac{1}{4}$ 20.00 ACRES
SECTION 27

SE $\frac{1}{4}$ SW $\frac{1}{4}$ 40.00 ACRES
SW $\frac{1}{4}$ SE $\frac{1}{4}$ 30.00 ACRES
SECTION 28

NE $\frac{1}{4}$ NE $\frac{1}{4}$ 40.00 ACRES
NW $\frac{1}{4}$ NE $\frac{1}{4}$ 20.00 ACRES
SW $\frac{1}{4}$ NE $\frac{1}{4}$ 6.00 ACRES
NE $\frac{1}{4}$ NW $\frac{1}{4}$ 38.00 ACRES
NW $\frac{1}{4}$ NW $\frac{1}{4}$ 35.00 ACRES
SW $\frac{1}{4}$ NW $\frac{1}{4}$ 40.00 ACRES
NE $\frac{1}{4}$ SW $\frac{1}{4}$ 22.50 ACRES
NW $\frac{1}{4}$ SW $\frac{1}{4}$ 40.00 ACRES
NW $\frac{1}{4}$ SE $\frac{1}{4}$ 13.00 ACRES
SECTION 33

NE $\frac{1}{4}$ NW $\frac{1}{4}$ 14.20 ACRES
SE $\frac{1}{4}$ NW $\frac{1}{4}$ 10.00 ACRES
NE $\frac{1}{4}$ SW $\frac{1}{4}$ 25.25 ACRES
NW $\frac{1}{4}$ SW $\frac{1}{4}$ 38.00 ACRES
SW $\frac{1}{4}$ SW $\frac{1}{4}$ 12.50 ACRES
SE $\frac{1}{4}$ SW $\frac{1}{4}$ 30.80 ACRES
S $\frac{1}{2}$ NW $\frac{1}{4}$ SE $\frac{1}{4}$ 20.00 ACRES
SECTION 34

TOWNSHIP 6 NORTH,
RANGE 35 EAST, W.M.


This certificate describes that portion of the water right confirmed
by Certificate 50401, State Record of Water Right Certificates, NOT
modified by the provisions of an order of the Water Resources Director
entered NOV 8 1999, approving Transfer Application
7643.

The issuance of this superseding certificate does not confirm the status of the water right in regard to the provisions of ORS 540.610 pertaining to forfeiture or abandonment.

The right to the use of the water for the above purpose is restricted to beneficial use on the lands or place of use described. The use confirmed herein may be made only at times when sufficient water is available to satisfy all prior rights, including rights for maintaining instream flows.

WITNESS the signature of the Water Resources

Director, affixed NOV 8 1999


For Martha C. Pagel, Director

Recorded in State Record of Water Right Certificates numbered 76329.

T-7643.LHN

STATE OF OREGON

COUNTY OF UMATILLA

CERTIFICATE OF WATER RIGHT

This Is to Certify, That PLEASANT VIEW IRRIGATION COMPANY

of Route 2, Box 30, Milton-Freewater, State of Oregon 97862, has made proof to the satisfaction of the Water Resources Director, of a right to the use of the waters of Little Walla Walla River

a tributary of Walla Walla River for the purpose of supplemental irrigation of 1137.18 acres

under Permit No. 26001 and that said right to the use of said waters has been perfected in accordance with the laws of Oregon; that the priority of the right hereby confirmed dates from January 16, 1959

that the amount of water to which such right is entitled and hereby confirmed, for the purposes aforesaid, is limited to an amount actually beneficially used for said purposes, and shall not exceed 28.43 cubic feet per second

or its equivalent in case of rotation, measured at the point of diversion from the stream. The point of diversion is located in the NE 1/4 NE 1/4, Section 2, T5N, R35E, WM

The amount of water used for irrigation, together with the amount secured under any other right existing for the same lands, shall be limited to 0.0375 of one cubic foot per second per acre,

and shall conform to such reasonable rotation system as may be ordered by the proper state officer.

A description of the place of use under the right hereby confirmed, and to which such right is appurtenant, is as follows:

20.00 acres S 1/2 NW 1/4 NW 1/4
 Section 2
 2.43 acres NE 1/4 NW 1/4
 Section 3
 Township 5 North, Range 35 East, W.M.

10.00 acres NW 1/4 NW 1/4
 40.00 acres SW 1/4 NW 1/4
 10.00 acres NE 1/4 SW 1/4
 40.00 acres NW 1/4 SW 1/4
 40.00 acres SW 1/4 SW 1/4
 ✓ 40.00 acres SE 1/4 SW 1/4
 Section 27
 40.00 acres SE 1/4 SW 1/4
 40.00 acres NE 1/4 SE 1/4
 40.00 acres SW 1/4 SE 1/4
 40.00 acres SE 1/4 SE 1/4
 Section 28
 40.00 acres NW 1/4 SW 1/4
 20.00 acres SE 1/4 SE 1/4
 Section 29
 Township 6 North, Range 35 East, W.M.

SEE NEXT PAGE

20.00 acres NE 1/4 NE 1/4

40.00 acres SE 1/4 NE 1/4

Section 32

40.00 acres NE 1/4 NE 1/4

40.00 acres NW 1/4 NE 1/4

33.00 acres SW 1/4 NE 1/4

10.00 acres SE 1/4 NE 1/4

38.00 acres NE 1/4 NW 1/4

35.00 acres NW 1/4 NW 1/4

40.00 acres SW 1/4 NW 1/4

40.00 acres SE 1/4 NW 1/4

38.50 acres NE 1/4 SW 1/4

40.00 acres NW 1/4 SW 1/4

13.00 acres NW 1/4 SE 1/4

Section 33

33.00 acres NE 1/4 NW 1/4

20.00 acres SW 1/4 NW 1/4

20.00 acres SE 1/4 NW 1/4

35.25 acres NE 1/4 SW 1/4

38.00 acres NW 1/4 SW 1/4

12.50 acres SW 1/4 SW 1/4

40.00 acres SE 1/4 SW 1/4

40.00 acres NW 1/4 SE 1/4

10.00 acres SW 1/4 SE 1/4

Section 34

✓38.50 acres SE 1/4 SW 1/4

Section 35

Township 6 North, Range 35 East, W.M.

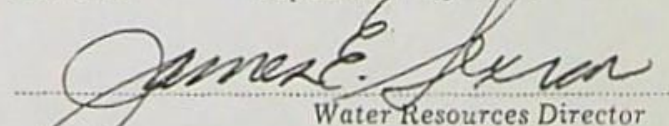
This certificate describes that portion of the water right confirmed by the prior certificate recorded at page 46242, Volume 38, State Record of Water Right Certificates, NOT canceled by the provisions of orders of the Water Resources Director entered June 30, 1975, April 5, 1979, and March 18, 1980.

The issuance of this superseding certificate does not confirm the status of the water right in reference to ORS 540.610.

The right to the use of the water for the purposes aforesaid is restricted to the lands or place of use herein described. and is subject to the existing minimum flow policies established by the Water Policy Review Board.

WITNESS the signature of the Water Resources Director, affixed

this date. September 4, 1980


Water Resources Director

IN THE MATTER OF THE PARTIAL
CANCELATION OF A WATER RIGHT
IN THE NAME OF PLEASANT VIEW
IRRIGATION COMPANY

O R D E R

On June 7, 1973, William W. Widner submitted an affidavit that he is the owner of a water right and the lands to which the right is appurtenant; that he has abandoned any and all interest in and to the said water right and request the same be canceled.

The water right in question is part of that evidenced by certificate recorded at Page 32348, Volume 24, State Record of Water Right Certificates, and is for the appropriation of not to exceed 0.125 cubic foot per second of water from Little Walla Walla River, with a priority date of January 16, 1959 for the supplemental irrigation of 5.0 acres in the NW $\frac{1}{4}$ NW $\frac{1}{4}$, Section 33, Township 6 North, Range 35 East, W.M.

ORS 540.621 provides that: "Whenever the owner of a perfected and developed water right certifies under oath to the State Engineer that the water right has been abandoned by him and that he desires cancellation thereof, the State Engineer shall enter an order canceling the water right."

NOW, THEREFORE, it hereby is ORDERED that the water right for the use of 0.125 cubic foot per second of water from Little Walla Walla River, with a priority date of January 16, 1959, for supplemental irrigation of 5.0 acres in the NW $\frac{1}{4}$ NW $\frac{1}{4}$, Section 33, Township 6 North, Range 35 East, W.M., is canceled.

Dated at Salem, Oregon, this 30th day of June, 1975.



CHRIS L. WHEELER
State Engineer

BEFORE THE WATER RESOURCES DIRECTOR OF OREGON

UMATILLA COUNTY

IN THE MATTER OF CANCELLATION)
OF A PORTION OF A WATER RIGHT)
IN THE NAME OF PLEASANT VIEW)
IRRIGATION COMPANY)

O R D E R

On March 7, 1979, Clifford L. and Virginia P. Trout submitted an affidavit that they are the owners of a certain water right and the lands to which the water right is appurtenant; that they have abandoned any and all interest in and to said water right and request the same be canceled.

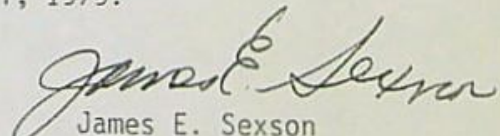
The water right in question is a portion of the right described by the certificate recorded at Page 46242, Volume 38, State Record of Water Right Certificates, in the name of Pleasant View Irrigation Company, and is for the use of not to exceed 0.5 cubic foot per second of water from Little Walla Walla River, with a date of priority of January 16, 1959, for supplemental irrigation of 20.0 acres in S $\frac{1}{2}$ SW $\frac{1}{4}$ SW $\frac{1}{4}$, Section 28, Township 6 North, Range 35 East, W. M.

ORS 540.621 provides that: "Whenever the owner of a perfected and developed water right certifies under oath to the Water Resources Director that the water right has been abandoned by him and that he desires cancellation thereof, the Water Resources Director shall enter an order canceling the water right."

NOW, THEREFORE, it hereby is ORDERED that the said water right, being a portion of the right described by the certificate recorded at Page 46242, Volume 38, State Record of Water Right Certificates, is canceled.

It is FURTHER ORDERED that the said certificate of water right is canceled, and in lieu thereof a new certificate be issued to describe the balance of the water right NOT involved in this proceeding.

Dated at Salem, Oregon, this 5th day of April, 1979.


James E. Sexson
Director

BEFORE THE WATER RESOURCES DIRECTOR OF OREGON
UMATILLA COUNTY

IN THE MATTER OF CANCELLATION OF A)
PORTION OF A WATER RIGHT IN THE NAME)
OF PLEASANT VIEW IRRIGATION COMPANY)

O R D E R

On February 25, 1980, Clifford & Virginia Trout submitted an affidavit that they are the owners of a certain water right and the lands to which the water right is appurtenant; that they have abandoned any and all interest in and to the said water right and request the same be canceled.


The water right in question is a portion of the right described by the certificate recorded at Page 46242, Volume 38, State Record of Water Right Certificates, in the name of Pleasant View Irrigation Company, and is for the use of not to exceed 1.20 cubic feet per second of water from Little Walla Walla River, with a date of priority of January 16, 1959, for irrigation of 28.0 acres in NW $\frac{1}{4}$ SW $\frac{1}{4}$ and 20.0 acres in N $\frac{1}{2}$ SW $\frac{1}{4}$ SW $\frac{1}{4}$ of Section 28, Township 6 North, Range 35 East, W.M.

ORS 540.621 provides that: "Whenever the owner of a perfected and developed water right certifies under oath to the Water Resources Director that the water right has been abandoned by him and that he desires cancellation thereof, the Water Resources Director shall enter an order canceling the water right."

NOW, THEREFORE, it hereby is ORDERED that the said water right, being a portion of the right described by the certificate recorded at Page 46242, Volume 38, State Record of Water Right Certificates, is canceled.

It is FURTHER ORDERED that the said certificate of water right is canceled, and in lieu thereof a new certificate be issued to describe the balance of the water right NOT involved in this proceeding.

Dated at Salem, Oregon, this 18th day of March, 1980.


James E. Sexson
Director

September 1, 1992


DEPARTMENT OF
VETERANS'
AFFAIRS

OREGON DEPARTMENT OF WATER RESOURCES
3850 PORTLAND RD NE
SALEM, OR 97310

The following accounts are now paid-in-full and the Oregon Department of Veterans' Affairs no longer has any interest in the status of the water rights.

<u>ODVA#</u>	<u>APPN #</u>	<u>PERMIT#</u>	<u>CERTIFICATE#</u>
C08360	C23722	18733	23139
	R26939	R1340	23141
	26940	21165	23140
C08797	GR3409	GR3158	
	G8388	G8062	
C09958	G4373	G4125	37824
C21250		Decree	4533
	U13	U13	8691
	U418	U383	24375
	20705	32932	52008
		Decree	51425
C21550	2917	E170	49818
	32844	26001	49482
	G11018	G10108	65881
L29667	Decree		48313
	4401	2696	9311
	44050	32669	

If you have any questions, please call the undersigned.


ARLENE E. BAKER
Appraisal Coordination Unit
373-2375

BARBARA ROBERTS
Governor



Oregon Veterans' Building
700 Summer Street NE
Salem, OR 97310-1201



NOTICE OF INTEREST IN WATER RIGHT

TO: Director of Water Resources 3850 Portland Road N.E. Salem, Oregon 97310	DATE SENT TO WATER RESOURCES 5-9-86	DATE REC'D BY WATER RESOURCES RECEIVED MAY 10 1986 WATER RESOURCES DEPT. SALEM, OREGON
	DATE RETURNED TO DVA	

This is to notify you of an interest in the following described water right:

LOAN NUMBER L61254	FIELD OFFICE PO	COUNTY UMATILLA	ACREAGE IRRIGATED: ORIGINAL APPRAISAL _____ ACTUAL _____
NAME OF BORROWER (LAST, FIRST, M.I.) Burris, Orville W.			
MAILING ADDRESS			
COMMENTS			

PROPERTY AND WATER RIGHT INFORMATION

TOWNSHIP	6N		
RANGE	35E		
SECTION	34		

Completed by WATER RESOURCES	APPLICATION	NUMBER:	2917	32844	6R1138	6R4095	6R3166	6R3167	
	PERMIT	NUMBER: ACRES: STATUS:	E170	26001	6R1098	6R3685	6R2964	6R2965	
	CERTIFICATE	NUMBER: ACRES:	49618	49482	10 Ac Supp	U.S. Ac Supp	10 Ac Supp	10 Ac Supp	
	IRRIGATION DISTRICT	NUMBER:	Pleasant View Irr. Dist.						
	DOMESTIC WATER	NUMBER:	covered by Dist						
	COMMENTS								
5-20-86 DM									

The State of Oregon, by and through the Director of Veterans' Affairs, has a security interest in the above-described property and hereby requests that no action be taken to diminish the water right without notifying the Department of Veterans' Affairs, 700 Summer Street, N.E., Salem, Oregon 97310 Attention: Butch Gehley, Operations Compliance Manager.

Attachments:

Legal Descriptions
 Plat Maps
 Please return copy to ODVA

OREGON



Department of Veterans' Affairs

NOTICE OF INTEREST IN WATER RIGHT

To: Director of Water Resources 3850 Portland Road N.E. Salem, Oregon 97310	DATE SENT TO WATER RESOURCES 4-11-86	DATE REC'D BY WATER RESOURCES RECEIVED APR 14 1986 WATER RESOURCES DEPT. SALEM, OREGON
	DATE RETURNED TO DVA	

This is to notify you of an interest in the following described water right:

Completed by DVA

LOAN NUMBER M14974	FIELD OFFICE PO	COUNTY UMATILLA	ACREAGE IRRIGATED: ORIGINAL APPRAISAL _____ ACTUAL _____
NAME OF BORROWER (LAST, FIRST, M.I.) Hart, Norma J			
MAILING ADDRESS			

COMMENTS

PROPERTY AND WATER RIGHT INFORMATION

TOWNSHIP	5 N 6 W	
RANGE	35 E	
SECTION	33	

Completed by WATER RESOURCES

APPLICATION	NUMBER:	2160	32844	BR 1094
PERMIT	NUMBER: ACRES: STATUS:	1214	26001	BR 1055 14.5 AC
CERTIFICATE	NUMBER: ACRES:	50401	49482	
IRRIGATION DISTRICT	NUMBER:	Pleasant View Irrig Co.		
DOMESTIC WATER	NUMBER:			

COMMENTS **All covered by Dist.**

4-14-86

The State of Oregon, by and through the Director of Veterans' Affairs, has a security interest in the above-described property and hereby requests that no action be taken to diminish the water right without notifying the Department of Veterans' Affairs, 700 Summer Street, N.E., Salem, Oregon 97310 Attention: Butch Gehley, Operations Compliance Manager.

Attachments:

- Legal Descriptions
 Plat Maps
 Please return copy to ODVA

6 N 35E
Sec 33

NW⁵ 1307
SW

NO. CI ST
COUNTY ROAD

482
4.00 Ac

566.21'

481
5.66 Ac

MOONEY

MOONEY

22-

500
14.18 Ac

600
24.88 Ac

SW
NW

COUNTY ROAD

1/4 Cor

COUNTY ROAD

See Map 5M

UMATILLA/PO

JAN 17 1986

NOTICE OF INTEREST IN WATER RIGHT

RECEIVED

JAN 16 1986

WATER RESOURCES DEPT
SALEM, OREGON

To: Director of Water Resources
555 13th Street, N.E.
Salem, Oregon 97310

This is to notify you of an interest in the following described water right:

Loan Number P-46449
Borrower's Name Waliser, Clarence E.
Mailing Address _____

Property being served by the water:

Township 6N Township _____ Township _____
Range 35E Range _____ Range _____
Section 34 C, D. Section _____ Section _____
Tract _____ Tract _____ Tract _____

Water Right Numbers: 2160 32844 57959 GR3854
Permit Number(s) 1216 26001 43973 GR3510
Certificate Number(s) 50401 49482 BC87
Irrigation District Pleasant View Irrg Dist 1640


The State of Oregon, by and through the Director of Veterans' Affairs, has a security interest in the above described property and hereby requests that no action be taken to diminish the water right without notifying the Department of Veterans' Affairs, 700 Summer Street, N.E., Salem, Oregon, 97310. *Covered by Dist*

Attention: Butch Gehley, Appraisal Coordinator

1-23-86
DM

Attachments:

- Legal Descriptions
- Tax Lot Maps
- Please return copy to ODVA



SW1/4 Sec 34 T6N R35EWM,

6N 35 34C

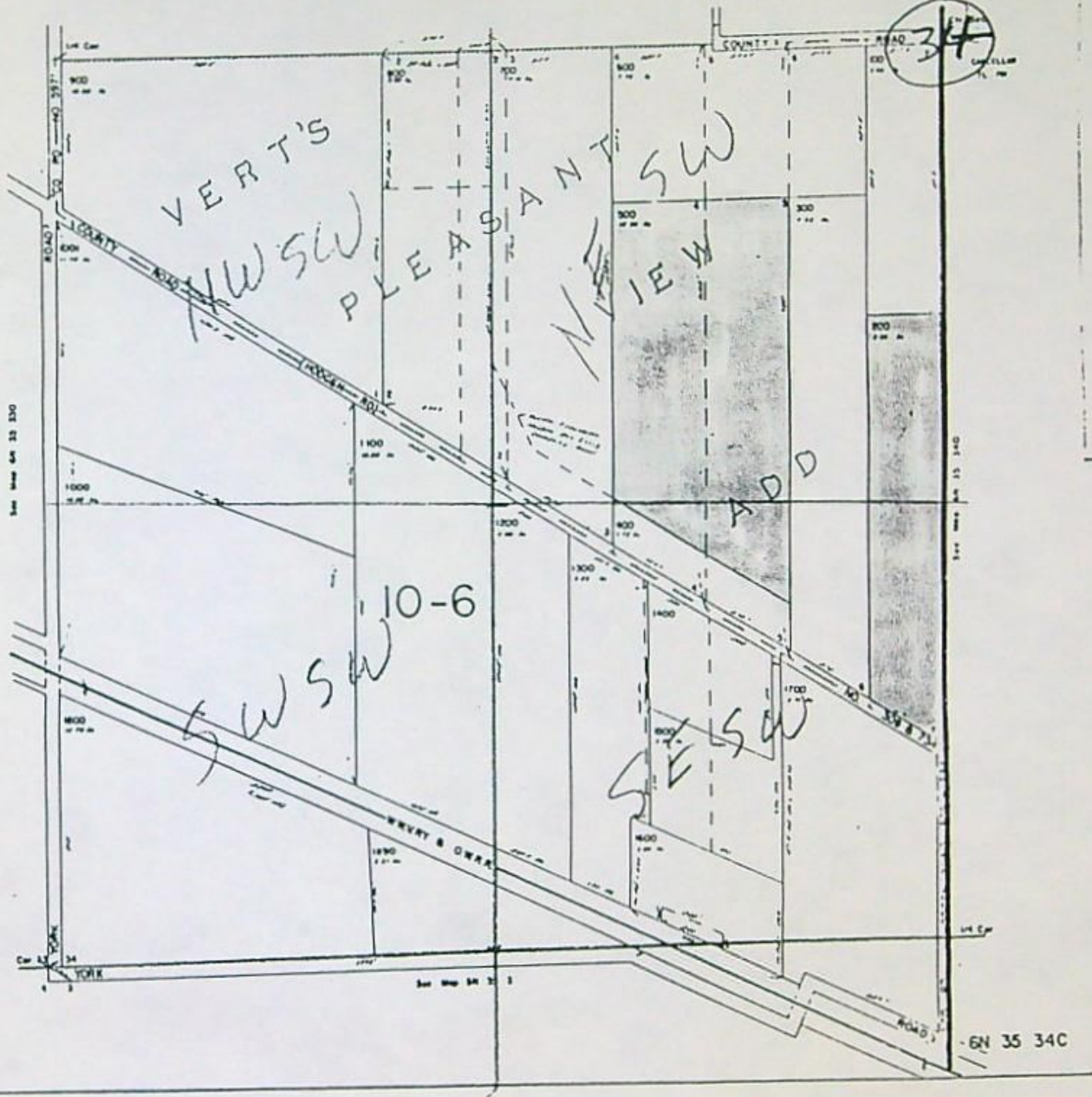
UMATILLA COUNTY

1"=200'

VERT'S PLEASANT VIEW ADD

See Map 6N 35 34C

Partial Plat No. 42-6P-M



SE1/4 Sec. 34 T.6N R.35E.W.M.


6N 35 34D

UMATILLA COUNTY

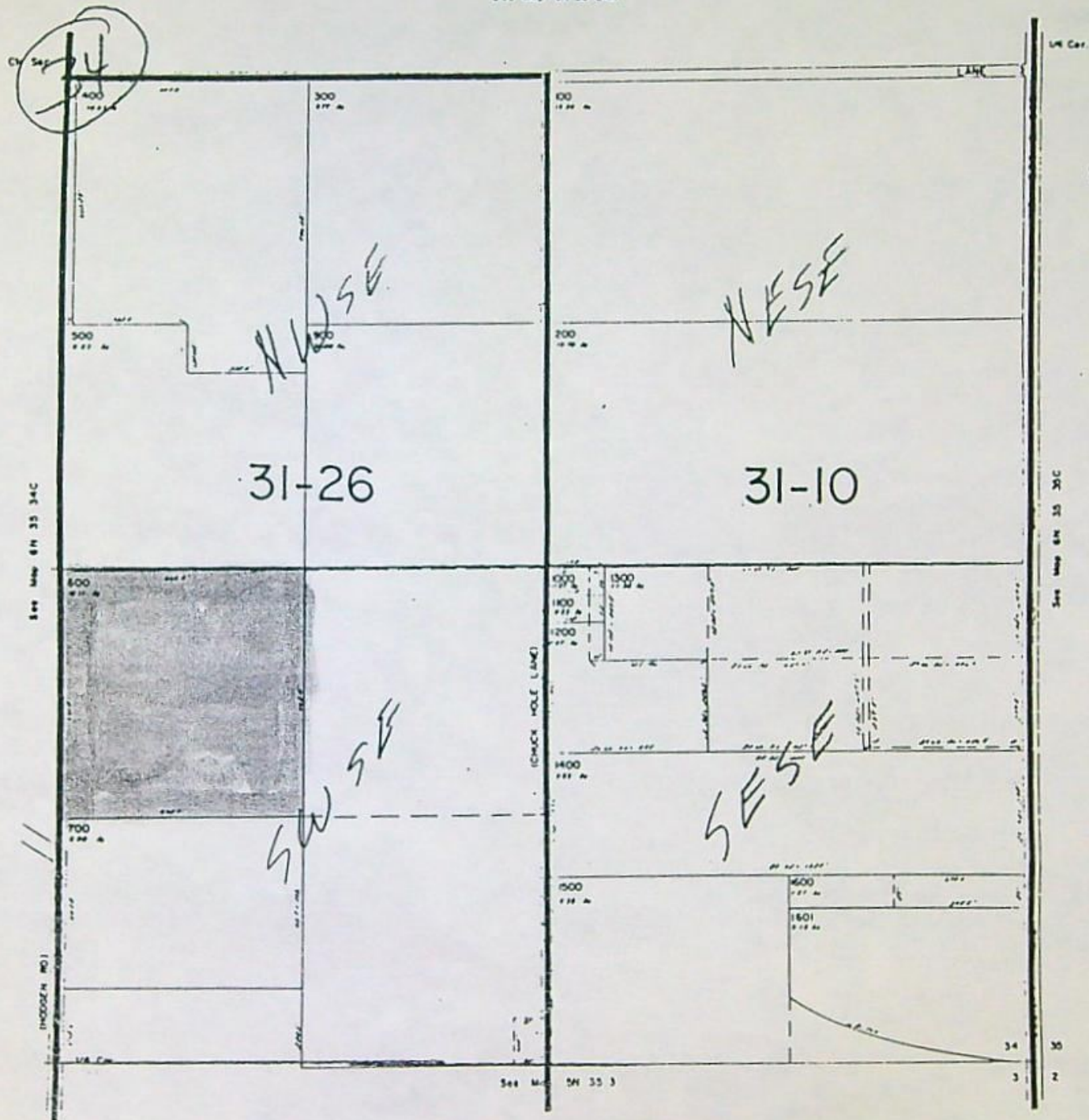
1"=200'

Aerial Photo No. 62-6P-63

See Map 6N 35 34A



11/2
11/2
11/2



CANCELLED
T.L. 1700
800
190

See Map 6N 35 34C

See Map 6N 35 34B

See Map 6N 35 3

34 35
3 2

Hold RR count until affidavits forthcoming Clifford Trust under involving additional land 675488

need certified copies signed [initials]

STATE OF OREGON

COUNTY OF UMATILLA

CERTIFICATE OF WATER RIGHT

This Is to Certify, That PLEASANT VIEW IRRIGATION COMPANY

of Rt. 2, Box 30, Milton-Freewater, State of Oregon, 97862, has made proof to the satisfaction of the Water Resources Director, of a right to the use of the waters of Little Walla Walla River

a tributary of Walla Walla River for the purpose of supplemental irrigation of ~~1210.18~~ 1190.18 acres

under Permit No. 26001 and that said right to the use of said waters has been perfected in accordance with the laws of Oregon; that the priority of the right hereby confirmed dates from January 16, 1959

that the amount of water to which such right is entitled and hereby confirmed, for the purposes aforesaid, is limited to an amount actually beneficially used for said purposes, and shall not exceed ~~30.255~~ 29.755 cubic feet per second

or its equivalent in case of rotation, measured at the point of diversion from the stream. The point of diversion is located in the NE 1/4 NE 1/4, Section 2, T. 5 N., R. 35 E., W. M.

3282 'S ± 3173 'W from the C/4 cor SEC 36 T6N R35E W.M.

The amount of water used for irrigation, together with the amount secured under any other right existing for the same lands, shall be limited to 0.0375 of one cubic foot per second per acre,

and shall conform to such reasonable rotation system as may be ordered by the proper state officer.

A description of the place of use under the right hereby confirmed, and to which such right is appurtenant, is as follows:

SEE NEXT PAGE

20.00 acres S $\frac{1}{2}$ NW $\frac{1}{4}$ NW $\frac{1}{4}$
Section 2
2.43 acres NE $\frac{1}{4}$ NW $\frac{1}{4}$
Section 3
T. 5 N., R. 35 E., W. M.

10.00 acres NW $\frac{1}{4}$ NW $\frac{1}{4}$
40.00 acres SW $\frac{1}{4}$ NW $\frac{1}{4}$
10.00 acres NE $\frac{1}{4}$ SW $\frac{1}{4}$
40.00 acres NW $\frac{1}{4}$ SW $\frac{1}{4}$
40.00 acres SW $\frac{1}{4}$ SW $\frac{1}{4}$
40.00 acres SE $\frac{1}{4}$ SW $\frac{1}{4}$
Section 27
28.00 acres NW $\frac{1}{4}$ SW $\frac{1}{4}$
20° 40.00 acres ~~SW $\frac{1}{4}$ SW $\frac{1}{4}$~~ - ~~cancel~~ (0.8 acs) 20.0 acs S $\frac{1}{2}$ SW $\frac{1}{4}$ SW $\frac{1}{4}$
40.00 acres SE $\frac{1}{4}$ SW $\frac{1}{4}$
40.00 acres NE $\frac{1}{4}$ SE $\frac{1}{4}$
40.00 acres SW $\frac{1}{4}$ SE $\frac{1}{4}$
40.00 acres SE $\frac{1}{4}$ SE $\frac{1}{4}$
Section 28
40.00 acres NW $\frac{1}{4}$ SW $\frac{1}{4}$
20.00 acres SE $\frac{1}{4}$ SE $\frac{1}{4}$
Section 29
20.00 acres NE $\frac{1}{4}$ NE $\frac{1}{4}$
40.00 acres SE $\frac{1}{4}$ NE $\frac{1}{4}$
Section 32
40.00 acres NE $\frac{1}{4}$ NE $\frac{1}{4}$
40.00 acres NW $\frac{1}{4}$ NE $\frac{1}{4}$
33.00 acres SW $\frac{1}{4}$ NE $\frac{1}{4}$
10.00 acres SE $\frac{1}{4}$ NE $\frac{1}{4}$
38.00 acres NE $\frac{1}{4}$ NW $\frac{1}{4}$
35.00 acres NW $\frac{1}{4}$ NW $\frac{1}{4}$
40.00 acres SW $\frac{1}{4}$ NW $\frac{1}{4}$
40.00 acres SE $\frac{1}{4}$ NW $\frac{1}{4}$
38.50 acres NE $\frac{1}{4}$ SW $\frac{1}{4}$
40.00 acres NW $\frac{1}{4}$ SW $\frac{1}{4}$
13.00 acres NW $\frac{1}{4}$ SE $\frac{1}{4}$
Section 33
33.00 acres NE $\frac{1}{4}$ NW $\frac{1}{4}$
5.00 acres NW $\frac{1}{4}$ NW $\frac{1}{4}$
20.00 acres SW $\frac{1}{4}$ NW $\frac{1}{4}$
20.00 acres SE $\frac{1}{4}$ NW $\frac{1}{4}$
35.25 acres NE $\frac{1}{4}$ SW $\frac{1}{4}$
38.00 acres NW $\frac{1}{4}$ SW $\frac{1}{4}$
12.50 acres SW $\frac{1}{4}$ SW $\frac{1}{4}$
40.00 acres SE $\frac{1}{4}$ SW $\frac{1}{4}$
40.00 acres NW $\frac{1}{4}$ SE $\frac{1}{4}$
10.00 acres SW $\frac{1}{4}$ SE $\frac{1}{4}$
Section 34
38.50 acres SE $\frac{1}{4}$ SW $\frac{1}{4}$
Section 35
T. 6 N., R. 35 E., W. M.

This certificate describes that portion of the water right confirmed by the prior certificate recorded at page 46242, Volume 38, State Record of Water Right Certificates, NOT canceled by the provisions of an order of the Water Resources Director entered on April 5, 1979.

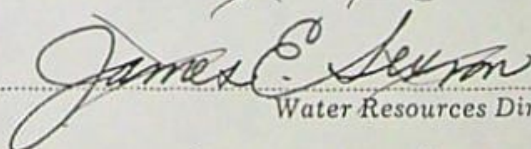
The issuance of this superseding certificate does not confirm the status of the water right in reference to ORS 540.610.

established by the Water Policy Review Board.

WITNESS the signature of the Water Resources Director, affixed

this date.

August 10, 1978


Water Resources Director

STATE OF OREGON

part Cancelled - sp. or Rec. Vol. 32 P. 7

COUNTY OF

UMATILLA

Superseded by

Cert. No. _____

CERTIFICATE OF WATER RIGHT

This Is to Certify, That PLEASANT VIEW IRRIGATION COMPANY

of Rt. 2, Box 30, Milton-Freewater, State of Oregon, 97862, has made proof to the satisfaction of the Water Resources Director, of a right to the use of the waters of Little Walla Walla River

a tributary of Walla Walla River for the purpose of supplemental irrigation of 1210.18 acres

1137.18

under Permit No. 26001 and that said right to the use of said waters has been perfected in accordance with the laws of Oregon; that the priority of the right hereby confirmed dates from January 16, 1959

that the amount of water to which such right is entitled and hereby confirmed, for the purposes aforesaid, is limited to an amount actually beneficially used for said purposes, and shall not exceed 30.255 cubic feet per second

28.73

or its equivalent in case of rotation, measured at the point of diversion from the stream. The point of diversion is located in the NE $\frac{1}{4}$ NE $\frac{1}{4}$, Section 2, T. 5 N., R. 35 E., W. M.

The amount of water used for irrigation, together with the amount secured under any other right existing for the same lands, shall be limited to 0.0375 of one cubic foot per second per acre,

and shall conform to such reasonable rotation system as may be ordered by the proper state officer.

A description of the place of use under the right hereby confirmed, and to which such right is appurtenant, is as follows:

SEE NEXT PAGE

C-49482

20.00

Tom:
 It looks like the cancel order
 at V 25, p 477 was for NW NW, Sec 33.
 It was taken out of C-46242 from
 NW NW Sec 34. (put it up with F-5325)
 The primary (V25, p 478) came out of
 Sec 33.

~~28.00~~ 1.20 cts
~~20.00~~

0.125 cts

- 40.00 acres SE $\frac{1}{4}$ SE $\frac{1}{4}$
- Section 28
- 40.00 acres NW $\frac{1}{4}$ SW $\frac{1}{4}$
- 20.00 acres SE $\frac{1}{4}$ SE $\frac{1}{4}$
- Section 29
- 20.00 acres NE $\frac{1}{4}$ NE $\frac{1}{4}$ X
- 40.00 acres SE $\frac{1}{4}$ NE $\frac{1}{4}$
- Section 32
- 40.00 acres NE $\frac{1}{4}$ NE $\frac{1}{4}$
- 40.00 acres NW $\frac{1}{4}$ NE $\frac{1}{4}$
- 33.00 acres SW $\frac{1}{4}$ NE $\frac{1}{4}$
- 10.00 acres SE $\frac{1}{4}$ NE $\frac{1}{4}$
- 38.00 acres NE $\frac{1}{4}$ NW $\frac{1}{4}$
- 35.00 acres NW $\frac{1}{4}$ NW $\frac{1}{4}$
- 40.00 acres SW $\frac{1}{4}$ NW $\frac{1}{4}$
- 40.00 acres SE $\frac{1}{4}$ NW $\frac{1}{4}$
- 38.50 acres NE $\frac{1}{4}$ SW $\frac{1}{4}$
- 40.00 acres NW $\frac{1}{4}$ SW $\frac{1}{4}$
- 13.00 acres NW $\frac{1}{4}$ SE $\frac{1}{4}$
- Section 33
- 33.00 acres NE $\frac{1}{4}$ NW $\frac{1}{4}$
- ~~5.00 acres NW $\frac{1}{4}$ NW $\frac{1}{4}$ - Canceled Sp. Or. Vol. 25, p. 477~~
- 20.00 acres SW $\frac{1}{4}$ NW $\frac{1}{4}$
- 20.00 acres SE $\frac{1}{4}$ NW $\frac{1}{4}$
- 35.25 acres NE $\frac{1}{4}$ SW $\frac{1}{4}$
- 38.00 acres NW $\frac{1}{4}$ SW $\frac{1}{4}$
- 12.50 acres SW $\frac{1}{4}$ SW $\frac{1}{4}$
- 40.00 acres SE $\frac{1}{4}$ SW $\frac{1}{4}$
- 40.00 acres NW $\frac{1}{4}$ SE $\frac{1}{4}$
- 10.00 acres SW $\frac{1}{4}$ SE $\frac{1}{4}$
- Section 34
- 38.50 acres SE $\frac{1}{4}$ SW $\frac{1}{4}$
- Section 35

This certificate describes that portion of the water right confirmed by the prior certificate recorded at page 46242, Volume 38, State Record of Water Right Certificates, NOT canceled by the provisions of an order of the Water Resources Director entered on June 30, 1975; April 5, 1979 & March 18, 1980.

The issuance of this superseding certificate does not confirm the status of the water right in reference to ORS 540.610.

The right to the use of the water for the purposes aforesaid is restricted to the lands or place of use herein described, and is subject to the existing minimum flow policies established by the Water Policy Review Board.

WITNESS the signature of the Water Resources Director, affixed

this date. August 10, 1978

James C. Seyron
 Water Resources Director

Recorded in State Record of Water Right Certificates, Volume 38, page 46242

C-49482

affidavit to cancel part 2/25/80

20.00 acres S $\frac{1}{2}$ NW $\frac{1}{4}$ NW $\frac{1}{4}$
Section 2
2.43 acres NE $\frac{1}{4}$ NW $\frac{1}{4}$
Section 3
T. 5 N., R. 35 E., W. M.

10.00 acres NW $\frac{1}{4}$ NW $\frac{1}{4}$
40.00 acres SW $\frac{1}{4}$ NW $\frac{1}{4}$
10.00 acres NE $\frac{1}{4}$ SW $\frac{1}{4}$
40.00 acres NW $\frac{1}{4}$ SW $\frac{1}{4}$
40.00 acres SW $\frac{1}{4}$ SW $\frac{1}{4}$
40.00 acres SE $\frac{1}{4}$ SW $\frac{1}{4}$

2 cancelled 4/5/77
0.5665

Section 27
~~28.00 acres NW $\frac{1}{4}$ SW $\frac{1}{4}$ *cancel 28⁰ 26 1.20 cts*~~
~~40.00 acres SW $\frac{1}{4}$ SW $\frac{1}{4}$ *cancel 20⁰ 26*~~

40.00 acres SE $\frac{1}{4}$ SW $\frac{1}{4}$
40.00 acres NE $\frac{1}{4}$ SE $\frac{1}{4}$
40.00 acres SW $\frac{1}{4}$ SE $\frac{1}{4}$
40.00 acres SE $\frac{1}{4}$ SE $\frac{1}{4}$

Section 28
40.00 acres NW $\frac{1}{4}$ SW $\frac{1}{4}$
20.00 acres SE $\frac{1}{4}$ SE $\frac{1}{4}$

Section 29
20.00 acres NE $\frac{1}{4}$ NE $\frac{1}{4}$ *X*
40.00 acres SE $\frac{1}{4}$ NE $\frac{1}{4}$

Section 32
40.00 acres NE $\frac{1}{4}$ NE $\frac{1}{4}$
40.00 acres NW $\frac{1}{4}$ NE $\frac{1}{4}$
33.00 acres SW $\frac{1}{4}$ NE $\frac{1}{4}$
10.00 acres SE $\frac{1}{4}$ NE $\frac{1}{4}$
38.00 acres NE $\frac{1}{4}$ NW $\frac{1}{4}$
35.00 acres NW $\frac{1}{4}$ NW $\frac{1}{4}$
40.00 acres SW $\frac{1}{4}$ NW $\frac{1}{4}$
40.00 acres SE $\frac{1}{4}$ NW $\frac{1}{4}$
38.50 acres NE $\frac{1}{4}$ SW $\frac{1}{4}$
40.00 acres NW $\frac{1}{4}$ SW $\frac{1}{4}$
13.00 acres NW $\frac{1}{4}$ SE $\frac{1}{4}$

0.725785

Section 33
33.00 acres NE $\frac{1}{4}$ NW $\frac{1}{4}$
~~5.00 acres NW $\frac{1}{4}$ NW $\frac{1}{4}$ - *Cancel Sp. Or. Vol. 25, p. 477*~~

20.00 acres SW $\frac{1}{4}$ NW $\frac{1}{4}$
20.00 acres SE $\frac{1}{4}$ NW $\frac{1}{4}$
35.25 acres NE $\frac{1}{4}$ SW $\frac{1}{4}$
38.00 acres NW $\frac{1}{4}$ SW $\frac{1}{4}$
12.50 acres SW $\frac{1}{4}$ SW $\frac{1}{4}$
40.00 acres SE $\frac{1}{4}$ SW $\frac{1}{4}$
40.00 acres NW $\frac{1}{4}$ SE $\frac{1}{4}$
10.00 acres SW $\frac{1}{4}$ SE $\frac{1}{4}$

Section 34
38.50 acres SE $\frac{1}{4}$ SW $\frac{1}{4}$

Section 35

This certificate describes that portion of the water right confirmed by the prior certificate recorded at page 46242, Volume 38, State Record of Water Right Certificates, NOT canceled by the provisions of an order of the Water Resources Director entered on June 30, 1975; April 5, 1979 & March 18, 1980.

The issuance of this superseding certificate does not confirm the status of the water right in reference to ORS 540.610.

The right to the use of the water for the purposes aforesaid is restricted to the lands or place of use herein described, and is subject to the existing minimum flow policies established by the Water Policy Review Board.

WITNESS the signature of the Water Resources Director, affixed

this date. August 10, 1978

James C. Seyron
Water Resources Director

Recorded in State Record of Water Right Certificates, Volume 38, page 46242

C-49482

affidavit to cancel part 2/25/00

Steve Applegate
Overlapping cancellations
& Transfer

C# 46292

P2001

V32 P9

& V33, P68

6N 35E Sec 28

SW $\frac{1}{2}$ SW $\frac{1}{4}$

M-F

Trout

Cancellations

H.C.

C ~~#~~ 46241 P1216

V32 P8

& V33, P66

C# 48989 RR includes
part of V33 P66 canceled
by V33, P66

Sp Or	e#	Cancel/s	Cancel/T
V32 P 7	46242(S)	20°-70 S $\frac{1}{2}$ SW SW	Yes
8	46241 (P)	20°-70 S $\frac{1}{2}$ SW SW	Yes
33 66	46241 (P)	28°-70 NW SW	Yes
		20°-70 N $\frac{1}{2}$ SW SW	Yes
67	10713	8°-70 NE NW SW	Yes
68	46242(S)	28°-70 NW SW	Yes
		20°-70 N $\frac{1}{2}$ SW SW	Yes
32 595	46241 (T-9297)	NONE	

TOWNSHIP 6 N RANGE 35 E W. M. Card No. 1 SECTION 28

NE				NW				SW				SE				APPLICATION NUMBER	PERMIT NUMBER	CERTIFICATE NUMBER
NE	NW	SW	SE	NE	NW	SW	SE	NE	NW	SW	SE	NE	NW	SW	SE			
6.7																Decree, Vol. 3 Page 322		1735
1																Decree, Vol. 3 Page 322		1748
13																Decree, Vol. 3 Page 322		1733
9.5																Decree, Vol. 3 Page 322		1750
				21.5												Decree, Vol. 3 Page 322		1751
				14.5												Decree, Vol. 1 Page 117		41
				7												6506	4072	3878
				9												9516	6565	7619
								8								4186	2402	2199
								26								4173	2392	2184
								28 40 40				30				Superseded by	32947	3556
								28 40 40				30				Cert. No. 1071		3548
								8	40	10	20	10	20		Superseded by		3548	
															Cert. No. 1071		3548	
															Findings, Vol. 11 Page 190		13083	
															Decree, Vol. 12 Page 210		13083	

TOWNSHIP 6 N RANGE 35 E W. M. Card 2 SECTION 28

NE				NW				SW				SE				APPLICATION NUMBER	PERMIT NUMBER	CERTIFICATE NUMBER	
NE	NW	SW	SE	NE	NW	SW	SE	NE	NW	SW	SE	NE	NW	SW	SE				
																33,967			
								8				40	10	10		2917	E-170	10712	
								28 40 40					30			2160	1216	10914	
																10	18268	13921	14489
																216	U-155	U-148	15710
																10	U-156	U-149	15547
																32	20648	16218	27021
																38	21204	16621	16786
																21	G 212	G 131	26527
																10	GR-110	GR-110	
																28 40 40 40	32844	26001	32348
								0								13	33492	26499	46357
																40	GR-1670	GR-1621	
Cancelled sp. or Rec. Vol. 14 30 213C																			

No. 3

TOWNSHIP 6N RANGE 35 E W. M. SECTION 28

NE				NW				SW				SE				APPLICATION NUMBER	PERMIT NUMBER	CERTIFICATE NUMBER
NE	NW	SW	SE	NE	NW	SW	SE	NE	NW	SW	SE	NE	NW	SW	SE			
ACREAGE IN LOT OR LEGAL SUBDIVISION AS SHOWN ON GOVERNMENT PLAT, IF OTHER THAN 40 ACRES																		
		19 ²																
	9 ²			9 ⁴												G-972	G-864	27326
								18 ²								G-2390	G-2229	34729
																G-2450	G-2268	33376
Cancelled - sp. of Rec. Vol. -																		
															10 ²	GR-2478	GR-2347	1
																GR-3910	GR-4072	CANCELED
																G-2892	G-2704	38997
								21 ²								G-2450	G-2268	33376
																G-2450	G-2268	33376
																G-4100		38738
																G-5272	G-5117	CANCELED
																G-5272	G-5117	CANCELED
																G-5488	G-4836	
								20	40							G-2892	G-2704	38997
																G-6259	G-5896	48554
																G-57895	37312	CANCELED

Card # 4

TOWNSHIP 6N RANGE 35 E W. M. SECTION 28

NE				NW				SW				SE				APPLICATION NUMBER	PERMIT NUMBER	CERTIFICATE NUMBER
NE	NW	SW	SE	NE	NW	SW	SE	NE	NW	SW	SE	NE	NW	SW	SE			
ACREAGE IN LOT OR LEGAL SUBDIVISION AS SHOWN ON GOVERNMENT PLAT, IF OTHER THAN 40 ACRES																		
																51839	39034	48082
																52660	39683	CANCELED
																G-6835	G-5815	
																G-8578	G-7914	
																G-9133	G-8469	
																G-5959	43973	16
																G-5959	43973	16
																T-4297	C-46241	48909
																G-9416	G-8803	
																G-9440	G-8902	
																G-9440	G-8902	
																G-9441		



Water Resources Department

MILL CREEK OFFICE PARK

555 13th STREET N.E., SALEM, OREGON 97310

PHONE 1-800-452-7813
378-3066

April 8, 1980

Clifford & Virginia Trout
Route 2, Box 63C
Milton-Freewater, OR 97862

Dear Clifford & Virginia Trout:

REFERENCE: File No. 32844

Enclosed is a copy of the Water Resources Director's order entered March 18, 1980, canceling a part of the water right evidenced by the certificate recorded at page 46242, Volume 38, State Record of Water Right Certificates, as authorized by your affidavit.

Our records have been changed and the part of the water right evidenced by the certificate will be of no further force or effect.

Sincerely,

Samuel R. Allison
Supervisor
Transfer Section

SRA:avs
cc: Steven P. Applegate, Watermaster
0426A

RECEIVED
FEB 25 1980
WATER RESOURCES DEPT
SALEM, OREGON

A F F I D A V I T

STATE OF OREGON)
) SS
County of Umatilla)

We, Clifford and Virginia Trout, being first duly sworn, depose and say that we are the owners of the NW $\frac{1}{4}$ SW $\frac{1}{4}$ and the N $\frac{1}{2}$ SW $\frac{1}{4}$ SW $\frac{1}{4}$ of Section 28, Township 6 North, Range 35 East, W.M., and the water right appurtenant thereto, which is for the appropriation of not to exceed 1.20 cubic feet of water per second from the Little Walla Walla River for the supplemental irrigation of, among other lands, 28 acres in the NW $\frac{1}{4}$ SW $\frac{1}{4}$ and 20 acres in the N $\frac{1}{2}$ SW $\frac{1}{4}$ SW $\frac{1}{4}$ of said Section 28, with a priority of January 16, 1959, as evidenced by Certificate of Water Right issued to Pleasant View Irrigation Company and recorded at page 46242, volume 38, State Record of Water Right Certificates; that said right has been abandoned and we request the same to be cancelled.


IN WITNESS WHEREOF, we have hereunto set our hands this 20 day of Feb, 1980.

Clifford L Trout
Virginia Trout

Subscribed and sworn to before me this 20th day of February, 1980.

Carla Phillips
Notary Public for Oregon

My commission expires 12-28-80





STATE OF OREGON

INTEROFFICE MEMO

TO: Steve Applegate
Watermaster, District #5

FROM: Bruce Estes

SUBJECT: File G-5488

DATE: January 25, 1980

Since the affidavits were sent back to you on October 12, 1979, for the cancelation involved under the Clifford and Virginia Trout filings have you had any response from Mr. Trout? I can't find any tracks in any of the files here that affidavits have come in so any information you could turn up would be very helpful. Thank you very much.



Contains
Recycled
Materials

1-125-1387

SP*75683-125

RECEIVED

MAR 7 1979

WATER RESOURCES DEPT.
SALEM, OREGON

AFFIDAVIT OF ABANDONMENT

STATE OF OREGON)
County of Umatilla) SS

We, Clifford L. Trout + Virginia L. Trout

being first duly sworn, depose and say that we are the owners of 20.0 acres in the S $\frac{1}{2}$ SW $\frac{1}{4}$ SW $\frac{1}{4}$, Section 28, Township 6 North, Range 35 East, W.M., and a portion of the water right appurtenant thereto, said right being for the appropriation of not to exceed ^{0.50}~~0.75~~ cubic foot per second of the waters of the Little Walla Walla River for the supplemental irrigation of the above described land, with a date of priority of January 16, 1959, which was confirmed by certificate of water right issued to Pleasant View Irrigation Company and recorded at Page 46242, Volume 38 of the State Record of Water Right Certificates; that we have abandoned said water right and request same canceled.

IN WITNESS WHEREOF, we have hereunto set my hand this March 4 day of March 4, 1979.

Clifford L. Trout
Virginia P. Trout

Subscribed and sworn to me before me this 4 day of March, 1979

Marcy Myzard
Notary Public for Oregon

My Commission expires Nov 16, 1979



STATE OF OREGON

COUNTY OF **UMATILLA**

Proof of Appropriation of Water

PLEASANT VIEW IRRIGATION CO.

of **Route 2, Box 30, Milton-Freswater**, State of **Oregon**,
has applied beneficially the waters of
Little Walla Walla River

a tributary of **Walla Walla River** for the purpose of
supplemental irrigation

under Permit No. **26001** of the State Engineer, and that the use of said waters has been
completed under the terms of said permit; that the priority of the
right dates from **January 16, 1959**

that the amount of water for the purposes aforesaid, has been actually beneficially used in the
amount of
31.18 cubic feet per second

or its equivalent in case of rotation, measured at the point of diversion from the stream.
The point of diversion is located in the **NE $\frac{1}{4}$ NE $\frac{1}{4}$, Section 2, T. 5 N., R. 35 E., W. M.**

The amount of water used for irrigation, together with the amount secured under any other
right existing for the same lands, shall be limited to **0.0375** of one cubic foot per second
per acre,

and shall conform to such reasonable rotation system as may be ordered by the proper state officer.

A description of the place of use under the right, and to which such right is appurtenant, is
as follows:

20.0 acres S $\frac{1}{2}$ NW $\frac{1}{4}$ NW $\frac{1}{4}$	40.0 acres NE $\frac{1}{4}$ SE $\frac{1}{4}$	40.0 acres SW $\frac{1}{4}$ NW $\frac{1}{4}$
Section 2	40.0 acres SW $\frac{1}{4}$ SE $\frac{1}{4}$	40.0 acres SE $\frac{1}{4}$ NW $\frac{1}{4}$
2.43 acres NE $\frac{1}{4}$ NW $\frac{1}{4}$	40.0 acres SE $\frac{1}{4}$ SE $\frac{1}{4}$	38.5 acres NE $\frac{1}{4}$ SW $\frac{1}{4}$
Section 3	Section 28	40.0 acres NW $\frac{1}{4}$ SW $\frac{1}{4}$
T. 5 N., R. 35 E., W. M.	40.0 acres NW $\frac{1}{4}$ SW $\frac{1}{4}$	13.0 acres NW $\frac{1}{4}$ SE $\frac{1}{4}$
10.0 acres NW $\frac{1}{4}$ NW $\frac{1}{4}$	20.0 acres SE $\frac{1}{4}$ SE $\frac{1}{4}$	Section 33
40.0 acres SW $\frac{1}{4}$ NW $\frac{1}{4}$	Section 29	33.0 acres NE $\frac{1}{4}$ NW $\frac{1}{4}$
10.0 acres NE $\frac{1}{4}$ SW $\frac{1}{4}$	20.0 acres NE $\frac{1}{4}$ NE $\frac{1}{4}$	5.0 acres NW $\frac{1}{4}$ NW $\frac{1}{4}$
40.0 acres NW $\frac{1}{4}$ SW $\frac{1}{4}$	40.0 acres SE $\frac{1}{4}$ NE $\frac{1}{4}$	20.0 acres SW $\frac{1}{4}$ NW $\frac{1}{4}$
40.0 acres SW $\frac{1}{4}$ SW $\frac{1}{4}$	Section 32	20.0 acres SE $\frac{1}{4}$ NW $\frac{1}{4}$
40.0 acres SE $\frac{1}{4}$ SW $\frac{1}{4}$	40.0 acres NE $\frac{1}{4}$ NE $\frac{1}{4}$	35.25 acres NE $\frac{1}{4}$ SW $\frac{1}{4}$
Section 27	40.0 acres NW $\frac{1}{4}$ NE $\frac{1}{4}$	38.0 acres NW $\frac{1}{4}$ SW $\frac{1}{4}$
28.0 acres NW $\frac{1}{4}$ SW $\frac{1}{4}$	40.0 acres SW $\frac{1}{4}$ NE $\frac{1}{4}$	12.5 acres SW $\frac{1}{4}$ SW $\frac{1}{4}$
40.0 acres SW $\frac{1}{4}$ SW $\frac{1}{4}$	35.0 acres SE $\frac{1}{4}$ NE $\frac{1}{4}$	40.0 acres SE $\frac{1}{4}$ SW $\frac{1}{4}$
40.0 acres SE $\frac{1}{4}$ SW $\frac{1}{4}$	38.0 acres NE $\frac{1}{4}$ NW $\frac{1}{4}$	40.0 acres NW $\frac{1}{4}$ SE $\frac{1}{4}$
Section 28	40.0 acres NW $\frac{1}{4}$ NW $\frac{1}{4}$	10.0 acres SW $\frac{1}{4}$ SE $\frac{1}{4}$
	Section 33	Section 34
		38.5 acres SE $\frac{1}{4}$ SW $\frac{1}{4}$
		Section 35
		T. 6 N., R. 35 E., W. M.

I have read the above and foregoing proof of appropriation of water; I know the contents thereof, and that the facts therein stated are true.

IN WITNESS WHEREOF, I have hereunto set my hand this day of

April 12, 1979

Clifford & Virginia Trout
Route 2, Box 63 C
Milton-Freewater, OR 97862

RE: Files No. 2160 and 32844

Dear Mr. & Mrs. Trout:

Enclosed are copies of the Water Resources Director's orders entered April 5, 1979, canceling parts of the water rights evidenced by the certificates recorded at pages 46241 and 46242, Volume 38, State Record of Water Rights Certificates, as authorized by your affidavits submitted March 7, 1979.

Our records have been changed and the parts of the water rights evidenced by the certificates recorded at pages 46241 and 46242 will be of no further force or effect.

Sincerely,

Wayne J. Overcash
Water Rights Engineer

WJO:jfv
enclosures
cc: William I. Porfily, Watermaster, District 5

October 7, 1976

Mrs. Jessie M. Bell
Umatilla County Clerk
Umatilla County Courthouse
Pendleton, OR 97801

Dear Mrs. Bell:

The water right evidenced by the certificate recorded at page 32348, Volume 24, State Record of Water Right Certificates, issued to Pleasant View Irrigation Company and recorded in your office on or about August 9, 1965, was partially canceled by order of the State Engineer dated June 30, 1975.

A certified copy of the order is enclosed for your action under the provisions of ORS 540.650.

Your records should be changed to show the part of the right canceled as described in the order.

Sincerely,

Wayne J. Overcash
Water Rights Engineer

WJO:cc
Encl.

October 7, 1976

William I. Porfily
Watermaster, Distric 5
P.O. Box 1427
Pendleton, OR 97801

Dear Bill:

Enclosed is a copy of special order recorded at
Volume 25, page 477.

At a later date, the Hydrographic Division will
send you a copy of this order along with the
applicable abstract.

Sincerely,

Wayne J. Overcash
Water Rights Engineer

WJO:cc
Encl.

October 7, 1976

William W. Widner
P.O. Box 126
Milton-Freewater, OR 97862

Dear Mr. Widner:

Enclosed is a copy of the State Engineer's order entered June 30, 1975, canceling a part of the water right evidenced by the certificate recorded at page 32348, Volume 24, State Record of Water Right Certificates, as authorized by your affidavit submitted June 7, 1973.

Our records have been changed and this part of the water right will be of no force or effect.

Sincerely,

Wayne J. Overcash
Water Rights Engineer

WJO:cc
Encl.

G-5997
32844
2160
GR-1234

June 22, 1973

Mr. William W. Widner
P. O. Box 126
Milton-Freewater, OR 97862

Dear Sir:

We have recently received three affidavits of abandonment authorizing the cancellation of a portion of Certificates 32347, 32348, and GR-1193. We have also received your check in the amount of \$3.00 for certificate recording fees. Our receipts numbered 34399 and 34400 are enclosed.

This will also acknowledge your application numbered G-5997.

Your application is now in satisfactory form for approval by the issuance of a permit.

Very truly yours,

THOMAS E. SHOOK
Assistant

TES:bjs
Enc.

May 3, 1973

2917
9816
32844

Mr. Jerry Haines
Watermaster, District No. 5
P.O. Box 82
Pendleton, OR 97801

Dear Mr. Haines:

I am enclosing a copy of a letter I wrote last year regarding an incomplete application for a change in use of water prepared by the Pleasant View Irrigation Company. I assume this is what you refer to in your letter, but it doesn't mention such Sections 33 and 34.

I sent you a copy of this letter on August 15, 1972, so perhaps this is not what you are looking for.

Sincerely,

Trevor Jones
Assistant

TJ:ds
Enclosure



STATE OF OREGON

INTEROFFICE MEMO

FORM 125-SF-6

TO: Trevor Jones

DATE: April 27, 1973

FROM: Jerry Haines

SUBJECT: Pleasant View land transfer

RECEIVED
APR 30 1973
STATE ENGINEER
SALEM OREGON

Trevor,

Sometime ago Pleasant View ditch Co. started a process of transfer of some ~~rights~~ within their system, and to my knowledge it was never completed.

It involved transferring a 40 acre right belonging to a Harold Bishop to 3 different parties, the latter described as follows:

6N. 35 E - Sec. 33 - 3⁴ acres in NESE & 16⁴ acres in NWSE.

6N 35 E. Sec. 34. - 10² acres W¹/₂W¹/₂NW¹/₄NE¹/₄ & 10² acres in NE¹/₄SE¹/₄NW¹/₄.

The right was intended to be removed from the SENE of Sec. 32, 6N. 35 E.

I believe it was returned to Jimi Reese, who was the chairman of the Board of directors at the time, but no one seems to know what the circumstances are, and they have asked me to check it out. So would you see if you perhaps have something in the file and send to me so I can get them to complete? Thanks.

Jerry.

April 3, 1973

G-5997
2160
32844

William W. Widner
P. O. Box 126
Milton-Freewater, OR 97862

Dear Sir:

We have recently received your corrected application numbered G-5997 and a reproducible map. Thank you for sending us the well driller's name. This information has been forwarded to the Ground Water Section of this office.

As requested in your letter of March 19, 1973, I have prepared the necessary affidavits of abandonment for your examination. On receipt of the signed affidavits, we will cancel a portion of Certificate of Registration recorded at Page GR-1193, Ground Water Registration Records, and Certificates of Water Right recorded at Pages 32347 and 32348, State Record of Water Right Certificates. Incidentally, new certificates of water right will have to be issued to Pleasant View Irrigation Company; therefore, a \$3.00 recording fee must accompany the affidavits.

Very truly yours,

THOMAS E. SHOOK
Assistant

TES:bjs
Enclosures

G-4865
32844

August 15, 1972

Jerry Haines
Watermaster, District No. 5
P. O. Box 82
Pendleton, Oregon 97801

Dear Mr. Haines:

I do not know what map James Reese may have reference to. Permit number G-4580 was issued to him February 2, 1970, and a copy of the application map was attached to the permit when it was mailed. If he wants another copy of this, he must submit a printing fee of 50 cents and we will furnish it.

There were some ground water registrations filed for the same property by Jessie Reese and I do not find any record for a new application by James Reese.

I do not find record of an application for change by Pleasant View Irrigation Company but Harold Bishop did submit one but did not submit money with it. I am enclosing a copy of a letter written to Mr. Bishop regarding this.

Very truly yours,

Trevor Jones
Assistant

TJ:ds
Enclosure

June 23, 1972

2917
9816
32844

Harold Bishop
Route 2
Milton-Freewater, Oregon 97862

Dear Mr. Bishop:

Some time ago, you submitted an assignment of some part of the right under permit E-170 to Pleasant View Irrigation Company and also an application for approval of a change in use prepared by the Pleasant View Irrigation Company. This was not accompanied by the statutory fee so could not be filed and it was also misplaced, which caused a considerable delay in responding to it for which I apologize.

The right initially described in permit #-170 has been completed and a certificate of water right issued in evidence of this. As a perfected right is appurtenant to the land described, there is no need of an assignment of this.

An application for a change in use must be made by the owner of the lands to which the particular right is appurtenant. If you own the SE $\frac{1}{4}$ NE $\frac{1}{4}$ of Section 32, Township 6 North, Range 35 East, W.M., and desire to change the place of use from this to other tracts, then you should make the application as owner of the lands. I am returning the application prepared by the Pleasant View Irrigation Company, the map accompanying that application and another form so you, or the present owner of the land, may prepare the application for a change.

In addition to the right evidenced by certificate recorded at page 10713, there is a supplemental right for the irrigation of 20.0 acres in this tract from waste water evidenced by certificate recorded at page 7503. In addition, certificate recorded at page 32348 was issued to Pleasant View Irrigation Company in evidence of the right to appropriate water from Little Walla Walla River for supplemental irrigation of lands including 40.0 acres in the SE $\frac{1}{4}$ NE $\frac{1}{4}$ of Section 32. This application was made for a permit for additional water as certificate 10713 only provides for 1/80th of a cubic foot per second for each acre.

Harold Bishop
June 23, 1972
Page 2

If there is to be a change of place of use for the primary right described in certificate 10713, the transfer must also include the supplemental rights described in certificate 7503 and 32348, or this part of those rights must be canceled. Considering the location and the fact that certificate 7503 provides for the use of waste water from part of the SW $\frac{1}{4}$ of Section 33 and the NE $\frac{1}{4}$ of Section 3 of the adjoining township, it doesn't seem probable that this could be used in Sections 33 and 34. Probably the best course of action would be to cancel that part of the right described in certificate 7503 appurtenant to the SE $\frac{1}{4}$ NE $\frac{1}{4}$ of Section 32, Township 6 North, Range 35 East, W.M., and transfer them along with the primary right, the supplemental right described in certificate 32348.

Proper action will be more promptly taken when the application is submitted by the owners of the land from which the right is to be transferred. Such an application for a change for irrigation of 40.0 requires fees of \$21.50.

Very truly yours,

Trevor Jones
Assistant

TJ:ds
Enclosures

June 9, 1965

Mr. Russel Blackler
1016½ South Main
Milton-Freewater, Oregon

Dear Mr. Blackler:

A permit was issued to Sybil McK Buchwalter and Sylvia E. Turner describing the appropriation of 0.45 cubic foot per second of water from a well for supplemental irrigation of 40 acres in the NW¼ SW¼, Section 28, Township 6 North, Range 35 East, W.M.

The application indicates that the project was complete when the application was filed and according to our records the permit is valid.

I believe you have access to the records regarding Pleasant View Irrigation Company's permit No. 26001

Very truly yours,

CHRIS L. WHEELER
State Engineer

By
Trevor Jones, Assistant

TJ:eh

32844
11785
2917
2160

April 21, 1965

Pleasant View Irrigation Co.
Route 2, Box 183
Milton-Freewater, Oregon

Gentlemen:

Enclosed is a proof of appropriation under permit number 26001. This proof of appropriation describes supplemental irrigation under the permit which the Pleasant View Irrigation Co. filed on January 16, 1959. The proof should be examined and if satisfactory, signed in the space provided near the bottom of the form. Upon receipt of the properly executed proof, this office will proceed towards issuance of a confirming water right certificate.

This office is also prepared at this time to issue the correction certificate on permit number 1216 also in the name of Pleasant View Irrigation Co. The corrected certificate on this permit will be issued as soon as we receive the necessary \$1.00 certificate recording fee. Since you have already submitted the \$1.00 certificate recording fee for permit 26001, only \$1.00 is now required.

Very truly yours,

CHRIS L. WHEELER
State Engineer

By
C. O. Bartels
Assistant

COB:caw

Enclosure

60 days

A F F I D A V I T

We, _____, being first duly sworn, depose and say that we are officers of the Pleasant View Irrigation Company; that the Pleasant View Irrigation Company is the owner of the water right evidenced by the certificate recorded at page 10714, Volume 10, State Record of Water Right Certificates which is for the appropriation of the waters of the Little Walla Walla River for irrigation of among other lands 36.43 acres in the SE $\frac{1}{4}$ SW $\frac{1}{4}$, Section 34, Township 6 North, Range 35 East, W. M.; that 2.43 acres of these lands are located in the NE $\frac{1}{4}$ NW $\frac{1}{4}$, Section 3, Township 5 North, Range 35 East, W. M., as shown by the map which accompanied the application and which shows the lands claimed by the proof; that the 2.43 acres located by the map in said Section 3 are and have been irrigated under the right in question and request that the certificate recorded at page 10714, Volume 10, State Record of Water Right Certificates be canceled and in lieu thereof a new certificate be issued correctly locating the aforesaid 36.43 acres as being 34.0 acres in the SE $\frac{1}{4}$ SW $\frac{1}{4}$, Section 34, Township 6 North, Range 35 East, W. M., and 2.43 acres in the NE $\frac{1}{4}$ NW $\frac{1}{4}$, Section 3, Township 5 North, Range 35 East, W. M.

IN WITNESS WHEREOF, We have hereunto set our hands this _____ day of _____, 1964.

Subscribed and sworn to before me this _____ day of _____, 1964.

Notary Public for Oregon

My Commission Expires: _____

60

May 7, 1964

Pleasant View Irrigation Company
Route 2, Box 183
Milton-Freewater, Oregon

Gentlemen:

I have enclosed an affidavit which I believe states the claim you have made as to the location of the 2.43 acres in question. This should be completed by the officers of the Pleasant View Irrigation Company and returned to us so further action may be taken on making the requested changes.

I don't think we need to be concerned with the differences you mentioned between the two maps. Proof was made under the first permit on the basis of the 1912 map and I think the showing of these tracts on the 1925 map is incidental. We only need be concerned with the acreage shown on the 1912 map so far as it pertains to the proof under the first right and the acreage shown on the 1925 map so far as it pertains to the proof under the later permit.

We do have a signed proof in connection with permit number 26001 and the certificate recording fee, but if a change is made in the earlier right we will have to prepare a new proof and send it to you for signature as it should list all the lands for which a primary right exists.

Very truly yours,

CHRIS L. WHEELER
State Engineer

By
Trevor Jones
Assistant

TJ:jb

Enclosure

State of Oregon
State Engineer
Irener Jones
Assistant
516 Public Service Bldg.
Salem, Oregon

RECEIVED
MARCH 20 1964
STATE ENGINEER
SALEM, ORE.

8 MARCH 1964
MILTON FROENATER CREW
32844

Dear Sir,

Have your letters and map duplicated of 16 August and 26 November 1963; and 3 March 1964 — and note what you have to say.

The properties have changed hands many times.

The only matter of consequence in the property shown as Bert Howard on the 1912 map (11 ACRES) and J.E. Irons on the 1925 map (10 ACRES). Mr. Irons sold a piece of land to the Railroad Co. for the storing of supplies, and then later repurchased the land from the Railroad Co. You will note — the T. J. MONTGOMERY place was originally 24 acres — 1912 map and then became 25 acres on the 1925 map when it was owned by G. H. BISHOP — an attorney, now deceased, who acted as attorney for the Irrigation Co. No change took place in the parcels of property between these two places the T.F. HEAR (1912) SAAGER (1925) has remained 10 acres, and the JOHN RITTER (1912 + 1925) remained 20.18 except that the 1 was left out between the 0 (ZERO) and the 8 on the 1925 map.

It is very obvious from the original 1912 map that 1.75 acres are located in Section 3. You may also recall that I mailed you a top receipt on 24 July 1963 showing this portion of the property to be in Section 3.

Another little area of the RITTER place on close examination of the 1912 map is actually located in Section 3 and together these would account for the 2.43 acres discrepancy in Section 34.

Therefore, as suggested in your letter of 16 August 1963, we do request that the State Engineer issue Certificates superseding the earlier

ones correctly locating the lands irrigated to have always been, in the amount of 2.43 acres, located in Section 3.

We returned to you as an enclosure of our letter 24 July 1963 the Proof of Appropriation along with our check # 23 of that date in the amount of \$9.00 to meet the deadline as per your letter of 25 June 1963 for the recording fee. We have the cancelled check in our files and it is endorsed - "Pay to the order of Ladd & Duck - Saline Branch The United States National Bank of Portland Oregon Chris H. Wheeler State Engineer" - August 2, 1963 - The number 1281 has been stamped on the face of the check.

We are sorry for this delay - this has been due in part to illness. We trust this will suffice to correct and complete this matter.

Thank you for your interest.

Pleasant View Irrigation Co. Inc.
Franklin W. Hollenback, Secy.

32844
2160
11785
2917

March 3, 1964

Pleasant View Irrigation Company
Route 2, Box 183
Milton-Freewater, Oregon

Gentlemen:

On August 16, 1963 and again on November 26, 1963, I wrote you regarding one course of action you could take to correct what you felt was an error in an earlier right of the Pleasant View Irrigation Company so proof could be prepared in the manner you requested under permit number 26001. We have had no reply or indication of what course you wish to take. I do not wish to be unduly hasty, but unless some other action is taken, an authorized official of the irrigation district should sign and return the proof sent you May 2, 1963, so we can issue the confirming certificate.

Very truly yours,

CHRIS L. WHEELER
State Engineer

By
Trevor Jones
Assistant

TJ:jb

November 26, 1963

Pleasant View Irrigation Co.
Route 2, Box 183
Milton-Freewater, Oregon

Gentlemen:

In response to a letter of yours on August 16, 1963, I wrote regarding a course of action to correct what you thought was an error in the earlier right of the Pleasant View Irrigation Company so proof could be prepared as you requested under Permit No. 26001. We can withhold action on this for a reasonable time but generally the longer this type of thing is delayed the more difficult it becomes, particularly each time there is a change of directors. We now have a copy of the plat referred to in my letter and will check your computations of the correct acreage within the four quarters of the SW $\frac{1}{4}$ of Section 34. If you desire additional information, we will furnish it on request.

Very truly yours,

CHRIS L. HINELER
State Engineer

By
Trevor Jones, Assistant

TJ/gc

60

August 16, 1963

Pleasant View Irrigation Company
Route 2, Box 183
Milton-Freewater, Oregon

Gentlemen:

Enclosed are prints of maps submitted by Pleasant View Irrigation Company in connection with their Application 2160 and 11785. In the SW $\frac{1}{4}$, Section 3 $\frac{1}{2}$, you will note that the map from File 2160 indicates the acreage by tract. A check of the proof submitted will show that these were divided by forty as noted in pencil. You will also note that the tract in the SE corner is indicated as being partly in Section 3 $\frac{1}{2}$ and partly in Section 3, but no acreage is indicated in Section 3. On the map for Application 11785, one tract was shown and this was divided on the proof as six acres in the SW $\frac{1}{4}$ SW $\frac{1}{4}$ and ten acres in the NE $\frac{1}{4}$ SW $\frac{1}{4}$. I do not have the exact dimensions of the tracts shown on the map but by scaling the application map, it appears that the divisions were improperly made, which could easily account for more than forty acres in the SW $\frac{1}{4}$ SW $\frac{1}{4}$. If the Bert Howard tract does comprise eleven acres and it is correctly located on the map, then including the part in Section 3 with the other acreage in Section 3 $\frac{1}{2}$ will account for some of the discrepancies.

You could get the plat of Vart's Pleasant View Addition showing the true size of Tracts 1 through 7 and if Tracts 1, 2, 3, 5, 6, 7, do contain the acreage indicated on the application map, it would not be difficult to compute the correct acreages within the four quarters of the SW $\frac{1}{4}$, Section 3 $\frac{1}{2}$. I would think this could also be done with the descriptions of the four properties listed in the names of Montgomery, Herr, Ritter and Howard. With this data, you could then request that the State Engineer issue certificates superseding the earlier ones correctly locating the lands irrigated. If the eleven acres shown on the Howard tract is a total figure and part of the eleven acres should have been shown in Section 3, you could include this change in your request also. It is entirely possible that some acreage was excluded because of the canal area and this should be taken into

1/14/74

~~need copy of~~

~~Cent. 32348~~

T.J. said to
use 5.0 ac.

1320

- 566

754 x 319

43560

= 5.5 acres

Three Affidavits 5.0 acres

August 16, 1963

consideration in any request for correction.

I do not have the plat of the addition, nor the descriptions of the four tracts along the south side of the canal, so cannot come to any conclusion except by scaling the application map which I do not think is drawn with sufficient accuracy or to the proper scale to make this method usable.

Very truly yours,

CHRIS L. WHEELER
State Engineer

By
Trevor Jones
Assistant

TJ:jb

Enclosures

Abstract of Permit No. 26001

Application No. 32844

Certificate No.

Name Pleasant View Irrigation Co.
 Address Route 2, Box 183
 Milton Freewater, Oregon

Source of water supply Little Walla Walla River, trib., of Walla Walla River

Use Supplemental irrigation

Point of diversion 3282' S. & 3173.3' W. from the center of Sec. 36, T. 6 N.,
 R. 35 E., W.M. The headgate is within $S\frac{1}{2}$ $N\frac{1}{2}$ $NE\frac{1}{4}$, Sec. 2,
 T. 5 N., R. 35 E., W.M., in County of Umatilla

Number of acres

1247.18

DESCRIPTION OF LAND TO BE IRRIGATED OR PLACE OF USE

Twp.	Range	Sec.	NE $\frac{1}{4}$				NW $\frac{1}{4}$				SW $\frac{1}{4}$				SE $\frac{1}{4}$			
			NE $\frac{1}{4}$	NW $\frac{1}{4}$	SW $\frac{1}{4}$	SE $\frac{1}{4}$	NE $\frac{1}{4}$	NW $\frac{1}{4}$	SW $\frac{1}{4}$	SE $\frac{1}{4}$	NE $\frac{1}{4}$	NW $\frac{1}{4}$	SW $\frac{1}{4}$	SE $\frac{1}{4}$	NE $\frac{1}{4}$	NW $\frac{1}{4}$	SW $\frac{1}{4}$	SE $\frac{1}{4}$
5N	35E	2					$S\frac{1}{2}$											
6N	35E	27					10	40			10	40	$S\frac{1}{2}$					
		27											$NE\frac{1}{4}$	$E\frac{1}{2}$				
		27											10	20				
		27											$NW\frac{1}{4}$					
		28										28	40	40	40		30	$NE\frac{1}{4}$
		28														10	$E\frac{1}{2}$	$S\frac{1}{2}$
		28														10	20	$NW\frac{1}{4}$
		28																10
		29									40							20
		32	20															40

See Attached Sheet

Priority date January 16, 1959

Amount of water 31.18 c.f.s., measured at the point of diversion

Time limit to begin construction April 15, 1960

Time limit to complete construction 10-1-60 extended to extended to

Time limit to completely apply water 10-1-61 extended to extended to

Remarks: This appropriation shall be limited to 0.0375 of one cubic foot per second or its equivalent for each acre irrigated; provided further that the amount of water allowed herein, together with the amount secured under any other right existing for the same lands shall not exceed the limitation allowed herein, and shall be subject to such reasonable rotation system as may be ordered by the proper state officer.

Little Walla Walla River

Basin 7, Vol. 1

Abstract of Permit No. 26001

Application No. 32844

Certificate No.

DESCRIPTION OF LAND TO BE IRRIGATED OR PLACE OF USE

Twp.	Range	Sec.	NE $\frac{1}{4}$				NW $\frac{1}{4}$				SW $\frac{1}{4}$				SE $\frac{1}{4}$			
			NE $\frac{1}{4}$	NW $\frac{1}{4}$	SW $\frac{1}{4}$	SE $\frac{1}{4}$	NE $\frac{1}{4}$	NW $\frac{1}{4}$	SW $\frac{1}{4}$	SE $\frac{1}{4}$	NE $\frac{1}{4}$	NW $\frac{1}{4}$	SW $\frac{1}{4}$	SE $\frac{1}{4}$	NE $\frac{1}{4}$	NW $\frac{1}{4}$	SW $\frac{1}{4}$	SE $\frac{1}{4}$
6N	35E	33	40	20	13	25	38	40	40	40	22.5	40					13	
		33		E $\frac{1}{2}$ 20		27	10				10							
		33									6							
		34					19	S $\frac{1}{2}$ 5	N $\frac{1}{2}$ 20	10	10	38	12.5	6			S $\frac{1}{2}$ 20	10
		34					10			10	25.25			36.73			10	
		34					4										NW $\frac{1}{4}$ 10	
		35												S $\frac{1}{2}$ 8.5				
		35												30				

Little Walla Walla River

Basin 7, Vol. 1

Permit No. 26001

Application No. 32814

County Umatilla

Preliminary Data for Proof of Appropriation of Water

- Name Pleasant View Irrigation Co. 2. Address Rt. 2, Box 183, Milton-Freewater, Oregon
- Source of supply Little Walla Walla River
Tributary of Walla Walla River
- Amount of water 31.18 c.f.s. 5. Priority date January 16, 1959
- Use Supplemental irrigation 0.0375 c.f.s.

- Location of point of diversion ~~S₂~~ NE₂ NE₂ Sec. 2, Twp. 5N, Rge. 35E, W. M;
(Legal Subdivision)
- The description of land given below corresponds to that shown in the permit covering the land to be irrigated, or, if for other purposes, the place of use.

Township	Range Willamette Meridian	Section	Legal Subdivision	No. Acres Described in Permit	No. Acres Actually Irrigated
5N	35E	2	S ₂ of NW ₂ NW ₂	20	
6N	35E	27	1) NW ₂ NW ₂ ✓	10	
			SW ₂ NW ₂ ✓	10	
			NW ₂ SW ₂ ✓	10	
			SE ₂ SW ₂ ✓	20	
			NE ₂ SW ₂ ✓	10	
			S ₂ of SW ₂ SW ₂ ✓	20	
			E ₂ of SE ₂ SW ₂ ✓	20	
			NE ₂ of SW ₂ SW ₂ ✓	10	
6N	35E	28	NW ₂ of SW ₂ SW ₂ ✓	10	
			SW ₂ SW ₂ ✓	10	
			SE ₂ SW ₂ ✓	10	

SEE ATTACHED SHEET.

Land on which water is to be used is to be used is part of the property described by appropriator as follows:

REPORT OF PERSON MAKING INSPECTION

Description of works:

I,, do hereby certify that I have made an inspection of the works described herein and in Permit No., on the day of, 19....., and found the foregoing statements and descriptions of works to be accurate. In my opinion the appropriation has been completed to the extent of and I recommend the issuance of water right certificate for this amount.

(Quantity of water in second-feet or acre-feet)

NOTICE TO INSPECTORS

If conditions do not justify the above report by you, please return this form without your signature, with a full report by letter.

..... (Name)

..... (Title)

Township	Range	Section	Forty-acre Tract	Number acres to be irrigated.	
6N	35E	28	SW $\frac{1}{4}$ SE $\frac{1}{4}$ ✓	30 -	
			NE $\frac{1}{4}$ SE $\frac{1}{4}$ ✓	40 -	
			E $\frac{1}{2}$ of SW $\frac{1}{4}$ SE $\frac{1}{4}$ ✓	10 ✓	
			NE $\frac{1}{4}$ of SE $\frac{1}{4}$ SE $\frac{1}{4}$ ✓	10 ✓	
			S $\frac{1}{2}$ of SE $\frac{1}{4}$ SE $\frac{1}{4}$ ✓	20 ✓	
		29	NW $\frac{1}{4}$ of SE $\frac{1}{4}$ SE $\frac{1}{4}$ ✓	10 ✓	
			NW $\frac{1}{4}$ SW $\frac{1}{4}$ ✓	40	
			SE $\frac{1}{4}$ SE $\frac{1}{4}$ ✓	20	
			32	NE $\frac{1}{4}$ NE $\frac{1}{4}$ ✓	20 ✓
				SE $\frac{1}{4}$ NE $\frac{1}{4}$ ✓	40 ✓
			33	NE $\frac{1}{4}$ NE $\frac{1}{4}$ ✓	40 ✓
				NW $\frac{1}{4}$ NE $\frac{1}{4}$ ✓	20 ✓
				SW $\frac{1}{4}$ NE $\frac{1}{4}$ ✓	13 ✓
				SE $\frac{1}{4}$ NE $\frac{1}{4}$ ✓	25 ✓
				NE $\frac{1}{4}$ NW $\frac{1}{4}$ ✓	38 ✓
				NW $\frac{1}{4}$ NW $\frac{1}{4}$ ✓	40 ✓
				SW $\frac{1}{4}$ NW $\frac{1}{4}$ ✓	40 ✓
				SE $\frac{1}{4}$ NW $\frac{1}{4}$ ✓	40 ✓
				NE $\frac{1}{4}$ SW $\frac{1}{4}$ ✓	22.5 ✓
				NW $\frac{1}{4}$ SW $\frac{1}{4}$ ✓	40 ✓
		NW $\frac{1}{4}$ SE $\frac{1}{4}$ ✓		13 ✓	
		E $\frac{1}{2}$ of NW $\frac{1}{4}$ NE $\frac{1}{4}$ ✓		20 ✓	
		W $\frac{1}{2}$ of NE $\frac{1}{4}$ SW $\frac{1}{4}$ ✓		10 ✓	
		SW $\frac{1}{4}$ NE $\frac{1}{4}$ ✓		27	
		SE $\frac{1}{4}$ NE $\frac{1}{4}$ ✓		10	
		34	NE $\frac{1}{4}$ SW $\frac{1}{4}$ ✓	6	
			NE $\frac{1}{4}$ NW $\frac{1}{4}$ ✓	19 -	
			SE $\frac{1}{4}$ NW $\frac{1}{4}$ ✓	10 -	
			NE $\frac{1}{4}$ SW $\frac{1}{4}$ ✓	25.25 -	
			SW $\frac{1}{4}$ SW $\frac{1}{4}$ ✓	12.5 -	
			S $\frac{1}{2}$ of NW $\frac{1}{4}$ SE $\frac{1}{4}$ ✓	20 -	
			SW $\frac{1}{4}$ SE $\frac{1}{4}$ ✓	10 -	
			NW $\frac{1}{4}$ SW $\frac{1}{4}$ ✓	38 -	
			SE $\frac{1}{4}$ SW $\frac{1}{4}$ ✓	36.43 ✓	
			NE $\frac{1}{4}$ of NW $\frac{1}{4}$ SE $\frac{1}{4}$ ✓	10 -	
			S $\frac{1}{4}$ of NW $\frac{1}{4}$ NW $\frac{1}{4}$ ✓	5 ✓	
			N $\frac{1}{2}$ of SW $\frac{1}{4}$ NW $\frac{1}{4}$ ✓	20 ✓	
			NW $\frac{1}{4}$ of SE $\frac{1}{4}$ NW $\frac{1}{4}$ ✓	10 ✓	
			NW $\frac{1}{4}$ of NW $\frac{1}{4}$ SE $\frac{1}{4}$ ✓	10 ✓	
			NE $\frac{1}{4}$ NW $\frac{1}{4}$ ✓	10	
		NE $\frac{1}{4}$ NW $\frac{1}{4}$ ✓	4		
		NE $\frac{1}{4}$ SW $\frac{1}{4}$ ✓	10		
		SE $\frac{1}{4}$ SW $\frac{1}{4}$ ✓	6		
		35	S $\frac{1}{2}$ of SE $\frac{1}{4}$ SW $\frac{1}{4}$ ✓	8.5 ✓	
			SE $\frac{1}{4}$ SW $\frac{1}{4}$ ✓	30	

See general map

5N 35E	2	SE	NWNW	20	Sec 33	NESW	38.5
6N 35E	27	NWNW		10		NWSW	40.3
		SWNW		40		NWSE	13
		NESW		10			
		NWSW		40	Sec 34	NENW	33
		SWSW		40		NWNW	5
		SESW		40		SWNW	20
						SENW	20
28		NWSW		28		NESW	35.25
		SWSW		40		NWSW	28
		SESW		40		SWSW	12.5
		NESW		40		SESW	40.0
		SWSE		40		SESW	36.13 + 6
		SESE		40		NWSE	40
						SWSE	10
29		NWSW		40	35	SESW	38.5
		SESE		20			
32		NENE		20			
		SENE		40			
33		NENE		40			
		NWNE		40			
		SWNE		40			
		SENE		35			
		NENW		38			
		NWNW		40			
		SWNW		40			
		SENW		40			

2018
1100
5.25
34

BEFORE THE STATE ENGINEER OF OREGON

Umatilla County

IN THE MATTER OF THE PARTIAL)
CANCELATION OF A WATER RIGHT)
IN THE NAME OF PLEASANT VIEW)
IRRIGATION COMPANY)

O R D E R

On June 7, 1973, William W. Widner submitted an affidavit that he is the owner of a water right and the lands to which the right is appurtenant; that he has abandoned any and all interest in and to the said water right and request the same be canceled.

The water right in question is part of that evidenced by certificate recorded at Page 32348, Volume 24, State Record of Water Right Certificates, and is for the appropriation of not to exceed 0.125 cubic foot per second of water from Little Walla Walla River, with a priority date of January 16, 1959 for the supplemental irrigation of 5.0 acres in the NW $\frac{1}{4}$ NW $\frac{1}{4}$, Section 33, Township 6 North, Range 35 East, W.M.

ORS 540.621 provides that: "Whenever the owner of a perfected and developed water right certifies under oath to the State Engineer that the water right has been abandoned by him and that he desires cancelation thereof, the State Engineer shall enter an order canceling the water right."

NOW, THEREFORE, it hereby is ORDERED that the water right for the use of 0.125 cubic foot per second of water from Little Walla Walla River, with a priority date of January 16, 1959, for supplemental irrigation of 5.0 acres in the NW $\frac{1}{4}$ NW $\frac{1}{4}$, Section 33, Township 6 North, Range 35 East, W.M., is canceled.

Dated at Salem, Oregon, this 30th day of June, 1975.

/s/ CHRIS L. WHEELER
State Engineer

328,44

AFFIDAVIT

RECEIVED
JUN 7 1973
STATE ENGINEER
SALEM, OREGON

STATE OF OREGON)
County of Umatilla) ss.

I, William W. Widner, being first duly sworn, depose and say that
I am the owner of the following described land:

The South 319.0 feet of the NW $\frac{1}{4}$ NW $\frac{1}{4}$ of Section 33, Township
6 North, Range 35 East, W.M., in the county of Umatilla and
the State of Oregon, excepting therefrom the West 566.21 feet

and the water right appurtenant thereto, which is for the appropriation of 0.19
cubic foot of water per second from the Little Walla Walla River for the supplemental
irrigation of 5 acres within the NW $\frac{1}{4}$ NW $\frac{1}{4}$ of Section 33, Township 6 North, Range
35 East, W.M., under a priority date of January 16, 1959, which is a part of the
water right in the name of the Pleasant View Irrigation Company, as evidenced by
certificate of water right recorded at Page 32348, Volume 24, State Record of
Water Right Certificates; that I have abandoned any and all interest in and to
said right and request the same be canceled.

IN WITNESS WHEREOF, I have hereunto set my hand this 6th day of
June, 1973.

William W Widner

Subscribed and sworn to before me this 6th day of June,
1973.



Ray W Jacobling
Notary Public for Oregon

My commission expires 8/3/75


New order

cancel 5.0 acres
\$ 0.125 cfs.

cancel right - not cost.

mark other pages "not used"
unless we can fill with
another zone.

Transfer cert rec fee
from ~~Per~~ Per 26001 (App/32844)
& Per 1216 (App/2160) Recd
34400 & 34399 to
Per 5931



A handwritten signature, possibly 'J', is written in the lower right quadrant of the page. The signature is fluid and cursive.

REGISTERED ENGINEERS
ENGINEERS
21616

2192 11715
1216 2180

State of Oregon
State Engineer
Water Resources Department
516 Public Service Building
Salem 10

RECEIVED
JUL 26 1963
STATE ENGINEER
SALEM, OREGON

24 July 1963

Chris L. Wheeler
State Engineer

Drew Jones, Assistant

Gentlemen:

FILE No. 32844

We have your letters of May 21, 1963, together with enclosure Proof of Appropriation of Water, and June 25, 1963 - and note what you have to say.

We are returning the Proof of Appropriation of Water and our application for Permit of January 16, 1959 together with a Umatilla County Property Tax Receipt and Soil Map of this area.

This is prompted by a discrepancy between our application for Permit and the Proof of Appropriation of Water. You will note in Township 6N. Range 35E. in Section 34 in the SE $\frac{1}{4}$ SW $\frac{1}{4}$ our application totaled 42.43 acres to be irrigated and you show only 40 acres on the Proof in this quarter section.

While I did not have anything to do with submission of the 1959 Application - as present Secy-Treasurer of the Irrigation Company this has come to my attention. I checked with the people who submitted the original application in

1959 and they informed me these descriptions were made up from the materials in the possession of Mr. Carl Mason, the Water Master in this area at that time. I have since checked with your Mr. Ben Turner and the application of 1959 parallels the size of the original filings in the various sections. 36.43 acres in the original 1942 filing permit #1216 certificate # 3556 of a 760.68 acre total are shown as being located SE 1/4 SW 1/4 and 6 acres on 5 October 1927 as part of permit # 8193 certificate # 9489 which would total 42.43 acres.

I am reliably informed there are quarters and sections in this area in excess of 40 or 160 acres - if this is brought about by land contours or more accurate measuring in these later days - or exactly what the reason may be - I can't say for certain.

However it was immediately apparent to me that the original filing did not show any land located in Section 3. Since purchasing this property in 1946 I have been aware that a portion of it, 1.75 acres, was shown on the PROPERTY TAX ROLLS as being in Section 3. (SEE ENCLOSED TAX RECEIPT)

Also the former owner, a Mr. John Irons, now deceased, was a stockholder in the Pleasant View Irrigation Co. since its inception, and the property has eleven shares in the Irrigation Co. The water has always been used to irrigate 1.75 acres which are a part of Section 3.

My best guess would be that a map of an inadequate scale similar to the one enclosed which is not detailed enough may have been used in the first instance and could be the cause for the error. However, a very close inspection of the area I have marked

with the arrow indicates a portion of the farm is in Section 3. I am also informed you have in your office and at your disposal similar maps of the scale which I viewed at Mr. Ben Turner's home that clearly indicate this to be the fact.

This would account for 1.75 acres of the discrepancy - and leave .68 acre unaccounted for.

I have researched - and this is the reason for taking all the possible time you allotted to me - as well as I could by talking to nearby neighbors - and former long time residents in the immediate area - share holders in ^{the} irrigation company - and former members of the Board of Directors of the Company. But I cannot come up with any reasonable answer for the other .68 acre; unless this particular quarter section exceeds 40 acres by this amount or one remote possibility that in the dedication of roads the other .68 acre might also correctly be a part of Section 3. As I am informed in the earlier days in this area the roads meandered around the spring crop of chuck holes.

Now our question is - is there some procedure to correct and amend the original instruments to show that 1.75 acres is in Section 3. How do we proceed?

We trust this matter can be held in your suspense file as long as necessary to effect this minor correction.

We are also enclosing our check # 23 in the amount of \$1.00 of even date to meet the deadline as per your letter of 25 June 1963 for the recording fee.

For the Board of Directors.

Very truly yours

Franklin Wollenschlaeger Sec. - Treas.

Permit No. 26001

Application No. 32844

County UMATILLA

Proof of Appropriation of Water

1. Name Pleasant View Irrigation Co. 2. Address Rt. 2, Box 183, Milton-Freewater, Ore.
3. Source of supply Little Walla Walla River
Tributary of Walla Walla River
4. Amount of water 31.18 c.f.s. 5. Priority date January 16, 1959
6. Use Supplemental irrigation. - 0.0375 c.f.s.
7. Location of point of diversion NE $\frac{1}{4}$ NE $\frac{1}{4}$ Sec. 2, Twp. 5 N., Range 35 E., W. M.
(Legal Subdivision)
8. The description of land given below corresponds to that found in your permit covering land to be irrigated, or, if for other purposes, the place of use.

Township	Range Willamette Meridian	Section	Legal Subdivision	No. Acres Actually Irrigated
5 N.	35 E.	2	S $\frac{1}{2}$ NW $\frac{1}{4}$ NW $\frac{1}{4}$	20
6 N.	35 E.	27	NW $\frac{1}{4}$ NW $\frac{1}{4}$	10
			SW $\frac{1}{4}$ NW $\frac{1}{4}$	40
			NE $\frac{1}{4}$ SW $\frac{1}{4}$	10
			NW $\frac{1}{4}$ SW $\frac{1}{4}$	40
			SW $\frac{1}{4}$ SW $\frac{1}{4}$	40
			SE $\frac{1}{4}$ SW $\frac{1}{4}$	40
			28	NW $\frac{1}{4}$ SW $\frac{1}{4}$
			SW $\frac{1}{4}$ SW $\frac{1}{4}$	40
			SE $\frac{1}{4}$ SW $\frac{1}{4}$	40
(See Attached Sheet)				

I have read the above and foregoing proof of appropriation of water; I know the contents thereof, and that the facts therein stated are true.

IN WITNESS WHEREOF, I have hereunto set my hand this day of

19.....

6N.	35 E.			
		28	NE $\frac{1}{4}$ SE $\frac{1}{4}$	40
			SW $\frac{1}{4}$ SE $\frac{1}{4}$	40
			SE $\frac{1}{4}$ SE $\frac{1}{4}$	40
		29	NW $\frac{1}{4}$ SW $\frac{1}{4}$	40
			SE $\frac{1}{4}$ SE $\frac{1}{4}$	20
		32	NE $\frac{1}{4}$ NE $\frac{1}{4}$	20
			SE $\frac{1}{4}$ NE $\frac{1}{4}$	40
		33	NE $\frac{1}{4}$ NE $\frac{1}{4}$	40
			NW $\frac{1}{4}$ NE $\frac{1}{4}$	40
			SW $\frac{1}{4}$ NE $\frac{1}{4}$	40
			SE $\frac{1}{4}$ NE $\frac{1}{4}$	35
			NE $\frac{1}{4}$ NW $\frac{1}{4}$	38
			NW $\frac{1}{4}$ NW $\frac{1}{4}$	40
			SW $\frac{1}{4}$ NW $\frac{1}{4}$	40
			SE $\frac{1}{4}$ NW $\frac{1}{4}$	40
			NE $\frac{1}{4}$ SW $\frac{1}{4}$	38.5
			NW $\frac{1}{4}$ SW $\frac{1}{4}$	40
			NW $\frac{1}{4}$ SE $\frac{1}{4}$	13
		34	NE $\frac{1}{4}$ NW $\frac{1}{4}$	33
			NW $\frac{1}{4}$ NW $\frac{1}{4}$	5
			SW $\frac{1}{4}$ NW $\frac{1}{4}$	20
			SE $\frac{1}{4}$ NW $\frac{1}{4}$	20
			NE $\frac{1}{4}$ SW $\frac{1}{4}$	35.25
			NW $\frac{1}{4}$ SW $\frac{1}{4}$	38
			SW $\frac{1}{4}$ SW $\frac{1}{4}$	12.5
			SE $\frac{1}{4}$ SW $\frac{1}{4}$	40
			NW $\frac{1}{4}$ SE $\frac{1}{4}$	40
			SW $\frac{1}{4}$ SE $\frac{1}{4}$	10
		35	SE $\frac{1}{4}$ SW $\frac{1}{4}$	38.5

Permit No. 26001 ✓

Application No. 32844

County UMATILLA

Proof of Appropriation of Water

RECEIVED
JUL 26 1963

STATE ENGINEER
MILTON FROESCHER

- Name Pleasant View Irrigation Co. 2. Address Rt. 2, Box 183, Milton-Froescher, Ore.
- Source of supply Little Walla Walla River
Tributary of Walla Walla River
- Amount of water 31.18 c.f.s. 5. Priority date January 16, 1959
- Use Supplemental irrigation. - 0.0375 c.f.s.
- Location of point of diversion NE $\frac{1}{4}$ NE $\frac{1}{4}$ Sec. 2, Twp. 5 N., Range 35 E., W.M.
(Legal Subdivision)
- The description of land given below corresponds to that found in your permit covering land to be irrigated, or, if for other purposes, the place of use.

Township	Range Willamette Meridian	Section	Legal Subdivision	No. Acres Actually Irrigated
5 N.	35 E.	2	S $\frac{1}{2}$ NW $\frac{1}{4}$ NW $\frac{1}{4}$	20
		3	NE $\frac{1}{4}$ NW $\frac{1}{4}$	2.43
6 N.	35 E.	27	NW $\frac{1}{4}$ NW $\frac{1}{4}$	10
			SW $\frac{1}{4}$ NW $\frac{1}{4}$	40
			NE $\frac{1}{4}$ SW $\frac{1}{4}$	10
			NW $\frac{1}{4}$ SW $\frac{1}{4}$	40
			SW $\frac{1}{4}$ SW $\frac{1}{4}$	40
			SE $\frac{1}{4}$ SW $\frac{1}{4}$	40
		28	NW $\frac{1}{4}$ SW $\frac{1}{4}$	28
			SW $\frac{1}{4}$ SW $\frac{1}{4}$	40
			SE $\frac{1}{4}$ SW $\frac{1}{4}$	40
(See Attached Sheet)				

I have read the above and foregoing proof of appropriation of water; I know the contents thereof, and that the facts therein stated are true.

IN WITNESS WHEREOF, I have hereunto set my hand this day of

19.....

6N.	35 E.	28	NE $\frac{1}{4}$	SE $\frac{1}{4}$	40
			SW $\frac{1}{4}$	SE $\frac{1}{4}$	40
			SE $\frac{1}{4}$	SE $\frac{1}{4}$	40
		29	NW $\frac{1}{4}$	SW $\frac{1}{4}$	40
			SE $\frac{1}{4}$	SE $\frac{1}{4}$	20
		32	NE $\frac{1}{4}$	NE $\frac{1}{4}$	20
			SE $\frac{1}{4}$	NE $\frac{1}{4}$	40
		33	NE $\frac{1}{4}$	NE $\frac{1}{4}$	40
			NW $\frac{1}{4}$	NE $\frac{1}{4}$	40
			SW $\frac{1}{4}$	NE $\frac{1}{4}$	40
			SE $\frac{1}{4}$	NE $\frac{1}{4}$	35
			NE $\frac{1}{4}$	NW $\frac{1}{4}$	38
NW $\frac{1}{4}$	NW $\frac{1}{4}$		40		
SW $\frac{1}{4}$	NW $\frac{1}{4}$		40		
SE $\frac{1}{4}$	NW $\frac{1}{4}$		40		
NE $\frac{1}{4}$	SW $\frac{1}{4}$		38.5		
NW $\frac{1}{4}$	SW $\frac{1}{4}$		40		
NW $\frac{1}{4}$	SE $\frac{1}{4}$		13		
34	NE $\frac{1}{4}$	NW $\frac{1}{4}$	33		
	NW $\frac{1}{4}$	NW $\frac{1}{4}$	5		
	SW $\frac{1}{4}$	NW $\frac{1}{4}$	20		
	SE $\frac{1}{4}$	NW $\frac{1}{4}$	20		
	NE $\frac{1}{4}$	SW $\frac{1}{4}$	35.25		
	NW $\frac{1}{4}$	SW $\frac{1}{4}$	38		
	SW $\frac{1}{4}$	SW $\frac{1}{4}$	12.5		
	SE $\frac{1}{4}$	SW $\frac{1}{4}$	40		
	NW $\frac{1}{4}$	SE $\frac{1}{4}$	40		
	SW $\frac{1}{4}$	SE $\frac{1}{4}$	10		
35	SE $\frac{1}{4}$	SW $\frac{1}{4}$	38.5		

Permit No. 26001

RECEIVED
 APR 30 1965

Application No. 32844

County _____
STATE ENGINEER
 SALEM OREGON

Proof of Appropriation of Water

1. Name Pleasant View Irrigation Co. 2. Address Rt. 2, Box ~~130~~ Milton-Freewater, Ore.
3. Source of supply Little Walla Walla River
 Tributary of Walla Walla River
4. Amount of water 31.18 c.f.s. 5. Priority date January 16, 1959
6. Use Supplemental irrigation - 0.0375 c.f.s.
7. Location of point of diversion NE $\frac{1}{4}$ NE $\frac{1}{4}$ Sec. 2, Twp. 5 N., Range 35 E., W. M.
(Legal Subdivision)
8. The description of land given below corresponds to that found in your permit covering land to be irrigated, or, if for other purposes, the place of use.

Township	Range Willamette Meridian	Section	Legal Subdivision	No. Acres Actually Irrigated
5 N.	35 E.	2	S $\frac{1}{2}$ NW $\frac{1}{4}$ NW $\frac{1}{4}$	20
		3	NE $\frac{1}{4}$ NW $\frac{1}{4}$	2.43
6 N.	35 E.	27	NW $\frac{1}{4}$ NW $\frac{1}{4}$	10
			SW $\frac{1}{4}$ NW $\frac{1}{4}$	40
			NE $\frac{1}{4}$ SW $\frac{1}{4}$	10
			NW $\frac{1}{4}$ SW $\frac{1}{4}$	40
			SW $\frac{1}{4}$ SW $\frac{1}{4}$	40
			SE $\frac{1}{4}$ SW $\frac{1}{4}$	40
		28	NW $\frac{1}{4}$ SW $\frac{1}{4}$	28
	SW $\frac{1}{4}$ SW $\frac{1}{4}$	40		
		SE $\frac{1}{4}$ SW $\frac{1}{4}$	40	

(see attached sheet)

I have read the above and foregoing proof of appropriation of water; I know the contents thereof, and that the facts therein stated are true.

IN WITNESS WHEREOF, I have hereunto set my hand this 29 day of April,

1965

Wm W Uiden
Franklin J. Wallenscheiger
 Sect Eng.

T.	R.	Sec.	Legal Subdivision	No. Acres
6 N.	35 E.	28	NE $\frac{1}{4}$ SE $\frac{1}{4}$	40
			SW $\frac{1}{4}$ SE $\frac{1}{4}$	40
			SE $\frac{1}{4}$ SE $\frac{1}{4}$	40
		29	NW $\frac{1}{4}$ SW $\frac{1}{4}$	40
			SE $\frac{1}{4}$ SE $\frac{1}{4}$	20
		32	NE $\frac{1}{4}$ NE $\frac{1}{4}$	20
			SE $\frac{1}{4}$ NE $\frac{1}{4}$	40
		33	NE $\frac{1}{4}$ NE $\frac{1}{4}$	40
			NW $\frac{1}{4}$ NE $\frac{1}{4}$	40
			SW $\frac{1}{4}$ NE $\frac{1}{4}$	40
			SE $\frac{1}{4}$ NE $\frac{1}{4}$	35
			NE $\frac{1}{4}$ NW $\frac{1}{4}$	38
			NW $\frac{1}{4}$ NW $\frac{1}{4}$	40
			SW $\frac{1}{4}$ NW $\frac{1}{4}$	40
			SE $\frac{1}{4}$ NW $\frac{1}{4}$	40
			NE $\frac{1}{4}$ SW $\frac{1}{4}$	38.5
			NW $\frac{1}{4}$ SW $\frac{1}{4}$	40
			NW $\frac{1}{4}$ SE $\frac{1}{4}$	13
			34	NE $\frac{1}{4}$ NW $\frac{1}{4}$
		NW $\frac{1}{4}$ NW $\frac{1}{4}$		5
		SW $\frac{1}{4}$ NW $\frac{1}{4}$		20
		SE $\frac{1}{4}$ NW $\frac{1}{4}$		20
		NE $\frac{1}{4}$ SW $\frac{1}{4}$		35.25
		NW $\frac{1}{4}$ SW $\frac{1}{4}$		38
		SW $\frac{1}{4}$ SW $\frac{1}{4}$		12.5
		SE $\frac{1}{4}$ SW $\frac{1}{4}$		40
		NW $\frac{1}{4}$ SE $\frac{1}{4}$		40
		SW $\frac{1}{4}$ SE $\frac{1}{4}$		10
		35	SE $\frac{1}{4}$ SW $\frac{1}{4}$	38.5

August 9, 1963

Jerry F. Haines
Watermaster, District No. 5
P. O. Box 82
Pendleton, Oregon

Dear Mr. Haines:

Would you please obtain a print of the plat of Bert's Pleasant View addition to Milton-Freewater from the county clerk and send it to me. If there is a charge, will you put it on your expense account. I think I have the right plat title, but in case I'm wrong, the location I am interested in is the SW $\frac{1}{4}$ of Section 34, Township 6 North, Range 35 East.

There is the possibility that an error exists in some rights of the Pleasant View Irrigation Company, and I need some lot sizes for the plat referred to.

Very truly yours,

CHRIS L. NEUMAN
State Engineer

By
Trevor Jones
Assistant

TJ:jb

August 9, 1963

Pleasant View Irrigation Company
Route 2, Box 183
Milton-Freewater, Oregon

Gentlemen:

The application by the Pleasant View Irrigation Company which was approved by Permit number 26001 cannot cover any land not under the earlier rights as this permit is just for an additional quantity of water.

I reduced the number of acres in the SE $\frac{1}{4}$ SW $\frac{1}{4}$, Section 34, because I can find no record indicating that this particular tract contains over forty acres. I realize that surveys since the public land survey have shown numerous errors from distances turned in on the original survey, but I don't think the discrepancy in this particular case is a result of that, but could probably be explained in another manner. I am not sure if you still have copies of the map submitted with applications 2160 and 11785. I will obtain prints of these in a few days and send them to you along with a letter of what I believe will account for the discrepancies.

It may also be possible to show the small tract in Section 3 but this action must be initiated by the Irrigation Company. I will write further regarding this as soon as we obtain the prints of the maps referred to.

Our receipt number 39257 covering the certificate recording fee you submitted is enclosed. I am returning the original copy of Permit 26001. This should be retained by you. We have a copy of this in our records.

Very truly yours,

CHRIS L. WHEELER
State Engineer

By
Trevor Jones, Assistant

TJ:jb

Enclosures

June 25, 1963

Pleasant View Irrigation Company
Route 2, Box 183
Milton-Freewater, Oregon

Gentlemen:

On May 21, 1963, we mailed you a copy of a proof of the certificate in connection with the incomplete water right represented by your Permit number 26001 granting a right to the use of 31.18 c.f.s. from the waters of Little Walla Walla River for supplemental irrigation, together with the instructions that the statement at the bottom of the page be signed and the copy be returned to this office accompanied by the certificate recording fee in the amount of \$1.00.

To date this form has not been received nor has any correspondence regarding reasons for not returning it been received. This is to notify you that unless we receive the signed proof and the certificate recording fee, or a request for additional time, within 30 days from the date of this letter, we will be required to take steps toward the cancellation of this permit.

Very truly yours,

CHRIS L. WHEELER
State Engineer

By
Trevor Jones, Assistant

TJ:jp

30



STATE OF OREGON
STATE ENGINEER
WATER RESOURCES DEPARTMENT
516 PUBLIC SERVICE BUILDING
SALEM 10

REFER TO
FILE NO. 32814

May 21, 1963

Pleasant View Irrigation Company
Route 2, Box 183
Milton-Freewater, Oregon

Gentlemen:

Enclosed is the final proof in connection with the incomplete water right represented by your permit number 26001.

The data contained in the proof, which is based on an inspection and survey of your project made by a representative of this department, defines the extent to which your water right has been completed within the terms of your Permit. The proof should be dated and signed by you and returned to this office.

Upon receipt of the proof, properly executed and accompanied by the statutory recording fee of \$1.00, a Certificate of Water Right will be issued confirming the rights thereunder and, after being recorded in the county records, will be forwarded to you.

Very truly yours,

CHRIS L. WHEELER
State Engineer

Form 117

Enclosure

jp

2160
2917
32844

December 28, 1962

Mr. Russel Blackler
1016½ South Main
Milton-Freewater, Oregon

Dear Mr. Blackler:

In reply to your letter of December 22, the only water rights of record which are appurtenant in any manner to the $\frac{1}{2}$ SW¼ of Section 28, Township 6 North, Range 35 East, W.M. are the two completed and perfected rights evidenced by the certificates recorded at pages 10713 and 10714, State Record of Water Rights Certificates, in the name of the Pleasant View Irrigation Company and the incomplete water right allowed by the permit No. 26001, which is also in the name of the Pleasant View Irrigation Company.

If water from the well is being used for any purpose which is not exempt from filing, as described on page 5 of the enclosed copy of the Rules and Regulations booklet, your client should file an application for a ground water permit to cover the use of water.

Very truly yours,

CHRIS L. WHEELER
State Engineer

By
James W. Carver, Jr., Assistant

JWC:eh

enclosure

STATE OF OREGON
STATE ENGINEER
WATER RESOURCES DEPARTMENT
SALEM

March 6, 1962

Pleasant View Irrigation Co.
Rt. 2, Box 183
Milton-Freewater, Oregon

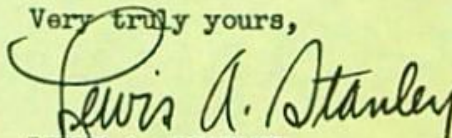
Dear Sir:

This will acknowledge receipt of your notice to the effect that complete application of water has been made under Permit No. 26001.

Pursuant to your report and in line with the general practice of this office a survey will be made at a later date. After this survey, proof may be made and certificate issued covering the actual use of water as found by the engineer. In case of irrigation, any lands described in the permit that have not been irrigated will be automatically eliminated from the water right.

In the meantime, the permit which you hold will be valid evidence of the water right in question so long as you continue to use the water.

Very truly yours,



LEWIS A. STANLEY
State Engineer

February 2, 1962

Pleasant View Irrigation Company
Route 2, Box 183
Milton-Freewater, Oregon

Dear Sir:

This will acknowledge receipt of the notice of complete application of water in connection with Permit number 26001.

On this notice you have indicated the date for completion as being January 21, 1962, which is the same date the form was signed. The time limit specified in the permit was October 1, 1961, and with the thought that the January 21, 1962 was in error, I have enclosed another Form C for your use in reporting the correct date.

If you have not made use of water until January 21, 1962, then application should be made for an extension of the time limit.

Very truly yours,

LEWIS A. STANLEY
State Engineer

By
Trevor Jones, Assistant

TJ:jh
Enc.

STATE OF OREGON
STATE ENGINEER
WATER RESOURCES DEPARTMENT
516 PUBLIC SERVICE BUILDING
SALEM 10

REFER TO
FILE NO. 32844

January 18, 1962

Pleasant View Irrigation Co.
Rt. 2, Box 183
Milton-Freewater, Oregon

Dear Sir:

According to the terms of your permit No. 26001 which is for the appropriation of 31.18 c.f.s. from Little Walla Walla River for supplemental irrigation of 1,247.18 acres

complete application of water was to have been made on or before October 1, 1961. It appears from our records that you have failed to submit notice of complete application, although a notice calling this matter to your attention was mailed to you on November 8, 1961.

Complete application of water means the application of water to beneficial use to the full extent the permittee intends under the terms of the permit. In the case of irrigation, it means beneficial irrigation of all the lands the permittee intends to cover under the terms of the permit.

If you have complied with the terms of the permit, you should promptly submit notice describing the extent of completion.

ORS 537.260 provides: "Whenever the time within which any appropriation under a permit should have been perfected has expired and the owner of the permit fails or refuses within the time thereafter to submit to the State Engineer proof of completion of the project, the State Engineer, by registered mail, order the cancelation of the permit."

In accordance with the provisions of the permit, you were notified that unless proof of beneficial use was submitted by the date of this letter, your permit will be canceled without further notice.

If for any reason you are unable to complete the project described by the permit, we would appreciate your notifying us of the property involved in the project and address of the new owner.

#1-INSTRUCTIONS TO DELIVERING EMPLOYEE	
<input type="checkbox"/> Deliver <i>ONLY</i> to addressee	<input type="checkbox"/> Show address where delivered
<i>(Additional charges required for these services)</i>	
RETURN RECEIPT	
Received the numbered article described on other side.	
SIGNATURE OR NAME OF ADDRESSEE (must always be filled in)	
<i>Pleasant View Irrigation Co</i>	
SIGNATURE OF ADDRESSEE'S AGENT, IF ANY	
<i>George E. Shirley</i>	
DATE DELIVERED	ADDRESS WHERE DELIVERED (only if requested in item #1)
<i>1-20-62</i>	

CSS-16-71548-4 GPO

Form 100
Certified
Return receipt requested

STATE OF OREGON
STATE ENGINEER
WATER RESOURCES DEPARTMENT
516 PUBLIC SERVICE BUILDING
SALEM 10

REFER TO
FILE NO. 32844

January 18, 1962

Pleasant View Irrigation Co.
Rt. 2, Box 183
Milton-Freewater, Oregon

Dear Sir:

According to the terms of your permit No. 26001 which is for the appropriation of 31.18 c.f.s. from Little Walla Walla River for supplemental irrigation of 1,247.18 acres

complete application of water was to have been made on or before October 1, 1961. It appears from our records that you have failed to submit notice of complete application, although a notice calling this matter to your attention was mailed to you on November 8, 1961.

Complete application of water means the application of water to beneficial use to the full extent the permittee intends under the terms of the permit. In the case of irrigation, it means beneficial irrigation of all the lands the permittee intends to cover under the terms of the permit.

If you have complied with the terms of the permit, you should promptly submit notice describing the extent of completion.

ORS 537.260 provides: "Whenever the time within which any appropriation under a permit should have been perfected has expired and the owner of the permit fails or refuses within the time thereafter to submit to the State Engineer proof of completion of the project, the State Engineer, under ORS 537.230 and 537.250, the State Engineer may, by registered mail, order the cancellation of the permit."

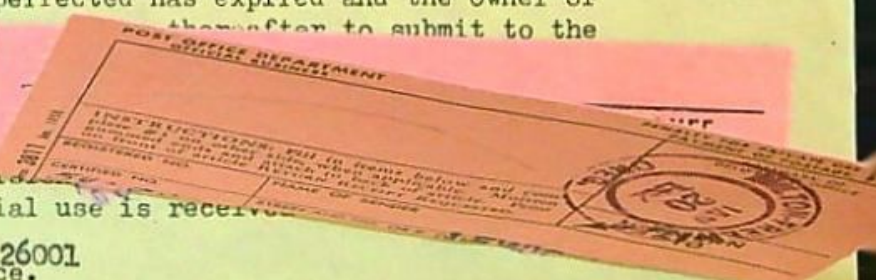
In accordance with the provisions of the permit, you were notified that unless proof of beneficial use is received by the date of this letter, your permit 26001 will be canceled without further notice.

If for any reason you are no longer interested in the project described by the permit, we would appreciate it if you would so advise. If the property involved in the project has changed hands, please give us the name and address of the new owner.

Very truly yours,

Lewis A. Stanley
LEWIS A. STANLEY
State Engineer

Form 100
Certified
Return receipt requested



32844

June 25, 1959

Pleasant View Irrigation Co.
Route 2, Box 183
Milton-Freewater, Oregon

Gentlemen:

Our Refund Check No. 7737 in the amount of \$9.92 is enclosed in payment of refund of excess recording fees received with your Application No. 32844.

Very truly yours,

LEWIS A. STANLEY
State Engineer

By
James W. Carver, Jr., Assistant

bks

Enc:1

32844

April 30, 1959

Pleasant View Irrigation Co.
Route 2, Box 183
Milton-Freewater, Oregon

Gentlemen:

32844, Permit No. 26001.

January 26, 1959

Pleasant View Irrigation Co.
Route 2, Box 183
Milton-Freewater, Oregon

Gentlemen:

This will acknowledge receipt of your letter of January 13, 1959, transmitting an application for a permit to appropriate 31.18 cubic feet of water per second from the Little Walla Walla River for the irrigation of 1,247.18 acres and payment of fees in the amount of \$82.90, for which our Receipt No. 21027 is enclosed.

Your application has been filed as provided by law under File No. 32844.

You will be advised of the action taken upon the completion of our examination of the application.

Very truly yours,

LEWIS A. STANLEY
State Engineer

By
Walter H. Perry, Assistant

WNP:bks

Enc:1

RECEIVED
JAN 16 1959
STATE ENGINEER
SALEM, OREGON

Rt. 2 Box 185
Milton Freewater, Oregon
January 13, 1959

Lewis A. Stanley
State Engineer
Salem, Oregon

Dear Sir:

We are submitting the enclosed application in accordance with instructions received from your office February 21, 1956. Enclosed check for \$82.90 is for the following:

Examination	\$10.00
Recording	60.50
Acres in excess of 1000: 247.18 @ .05%	12.40
TOTAL	<u>\$82.90</u>

Records list 8 acres in NE 1/4 of NW 1/4 of SW 1/4 Section 28 Twp. 6 N Range 35 E for which the owner has not used any Pleasant View water in more than twenty-five years. We understand he has purchased water from another company. This 8 acres has long ago been cancelled by our company and we no longer maintain a ditch right to it.

If you need further information please let me know.

Yours truly

Mildred Floyd Smiley

Mildred Floyd Smiley
Secretary-Treasurer
Pleasant View Irrigation Co.

enc. 2

February 21, 1956

Mr. Cecil B. Stanton, Sec.-Treas.
Pleasant View Irrigation Company
Route 3, Box 33
Milton-Freewater, Oregon

Dear Mr. Stanton:

I have your letter of February 17th making inquiry as to the procedure for obtaining an additional water supply for the lands irrigated through the Pleasant View Irrigation Company ditch.

As mentioned in your letter the adjudication proceedings determining the relative rights to the use of the water of Walla Walla River and its tributaries provided that if it was found that the quantity of water allowed the company was not sufficient to properly irrigate the lands, an application should be made to the State Engineer for a permit to appropriate additional water. For your convenience in making such application a blank form for that purpose is being enclosed. There will be no necessity to prepare a map to accompany the application as the adjudication maps on file in this office will be adequate. However, a complete tabulation of the lands to receive a supplemental water supply should accompany the application. As I recall, there are some 1200 acres under the Pleasant View ditch. The fees for an application for a permit to appropriate water for 1000 acres are as follows:

Examination - \$10

Recording - \$60.50

For each acre in excess of 1000 an additional fee of 5¢ per acre

The decree correctly lists the various permits and certificates of water right in the name of Pleasant View Irrigation Company and conforms to the list contained in your letter.

I presume you are well aware of the fact that the water of Walla Walla River and its tributaries is now over appropriated, particularly during the latter part of June and July and August. In a normal year you could expect to receive water in April and May and in the early part of June although the records indicate that there are years that you would receive very little early water.

Very truly yours,

LEWIS A. STANLEY, State Engineer

MFR:VC
Enc.

By Max F. Rogers, Deputy

Milton-Freswater, Oregon.
Feb. 17 1956.

Mr. Lewis A Stanley
State Engineer
Salem, Oregon

RECEIVED
FEB 20 1956
STATE ENGINEER
SALEM, OREGON

Dear Sir:

I would like information on how to go about filing for more water for the Pleasant View Irrigation Co. of Milton-Freswater Oregon. According to a decree dated in 1932, (The Walla Walla River Judication Proceedure), a suggestion was made that additional water be filed upon, due to the fact that most of the soil being irrigated was of a very gravelly nature and that the one-half inch of water allowed was not sufficient to properly irrigate it. The following exer t is taken from the last part of Par. 77 on Page 65 of the above mentioned proceedure:

"The testimony indicates that the land irrigated requires more than $\frac{1}{2}$ miners inch of water per acre and if it is found that the quantity of water allowed the company is not sufficient to properly irrigate the lands, an application should filed for a supplemental supply."

According to my findings we are getting water now under the following permits and certificates:

Permit # 1216 ✓	Certificate # 3556 ✓
E-70 ✓	3548 ✓
E-177 ✓	3545 ✓
E-241 ✓	3547 ✓
8193 ✓	8489

I hope that you can advise me on this matter, as to the expense, time required, and any other information that might be pertinent to the question.

Yours very truly

Cecil B. Stanton
Sec-Treas
Pleasant View Irrigation Co.
R 3 Box 33 Milton-Freswater Oregon

NOTICE OF INTEREST IN WATER RIGHT

FORM U 1 1203

To: Director of Water Resources
555 13th Street, N.E.
Salem, Oregon 97310

RECEIVED
MAR 8 1985
WATER RESOURCES DEPT.
SALEM, OREGON

This is to notify you of an interest in the following described water right:

Loan Number P15226 J
Borrower's Name Geller, Harold E.
Mailing Address _____

Property being served by the water:

Township <u>6 N</u>	Township _____	Township _____
Range <u>35 E</u>	Range _____	Range _____
Section <u>28</u>	Section _____	Section _____
Tract <u>SE 1/4 SE 1/4</u>	Tract _____	Tract _____

Water Right Numbers:

Permit Number(s) _____

Certificate Number(s) _____

Irrigation District _____

Pleasant View

2917

E-170

49818

30 Ac

32844

26001

49482

COVERS 40 AC
SE 1/4 SE 1/4
SUPP

Vol 11
Pg 190
Vol 12
Pg 210

1913 Priority

The State of Oregon, by and through the Director of Veterans' Affairs, has a security interest in the above described property and hereby requests that no action be taken to diminish the water right without notifying the Department of Veterans' Affairs, 700 Summer Street, N.E., Salem, Oregon, 97310.

Attention: Butch Gehley, Property Appraisal Coordinator

DM
6-18-85

4-15-85 JW

Attachments:


- Legal Descriptions
- Plat Map
- Please return copy to ODVA

SECTION

28

TOWNSHIP 6N, RANGE 35E, W. M.

North



South

APPLICATION No.

PERMIT No.

NOTICE OF INTEREST IN WATER RIGHT

OCT 02 1985

To: Director of Water Resources
555 13th Street, N.E.
Salem, Oregon 97310

This is to notify you of an interest in the following described water right:

Loan Number M32903
Borrower's Name WALISER, James L.
Mailing Address _____

Property being served by the water:

Township 6 N Township _____ Township _____
Range 35 E Range _____ Range _____
Section 15, 33, & 34 Section _____ Section _____
Tract _____ Tract _____ Tract _____

Water Right Numbers:	<i>sec 15</i> West Prong Little Walla Walla River	<i>sec 33</i>	<i>sec 34</i>
Permit Number(s)	<i>Doc Vol 3 p 323</i>	2160 32844 1214 26001	BR 1270
Certificate Number(s)	1762-1782	50401 49482	BR 1226
Irrigation District	Hudson Bay Ditch & Pleasant View Ditch <i>15 Ac</i>	supp <i>25 Ac supp</i>	10 Ac

The State of Oregon, by and through the Director of Veterans' Affairs, has a security interest in the above described property and hereby requests that no action be taken to diminish the water right without notifying the Department of Veterans' Affairs, 700 Summer Street, N.E., Salem, Oregon, 97310.

Attention: Butch Gehley, Appraisal Coordinator

DM
10-10-85

Attachments:

- Legal Descriptions
- Tax Lot Maps
- Please return copy to ODVA



EV2 Sec.15 T6N R.35E W.M.
UMATILLA COUNTY
1" = 200'

6N 35 150

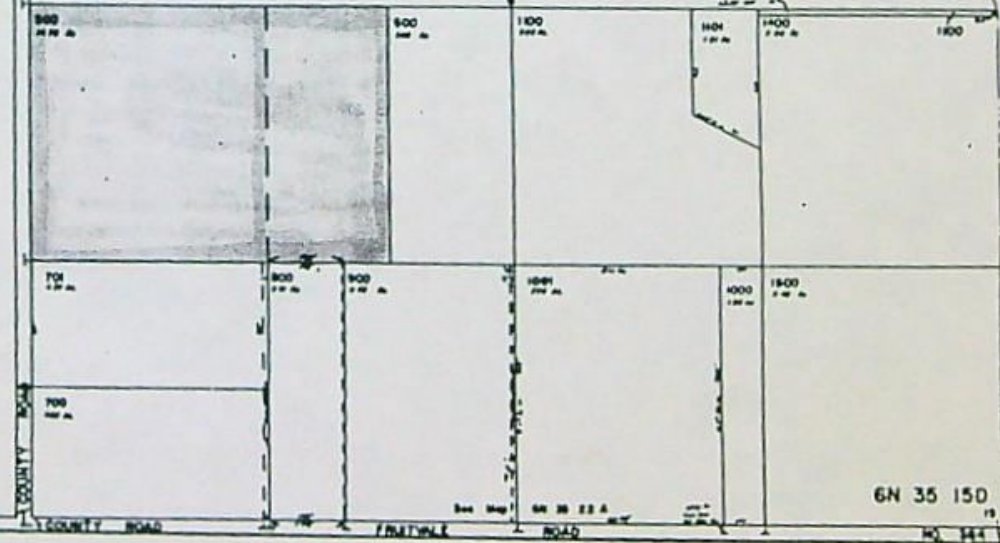
Aerial Photo No. 62-67-6

CANCELLED
T.L. 1000

M
S
E

T6N R35E
Sec. 15

10-6



NW1/4 Sec. 33 T6N. R35EWM.

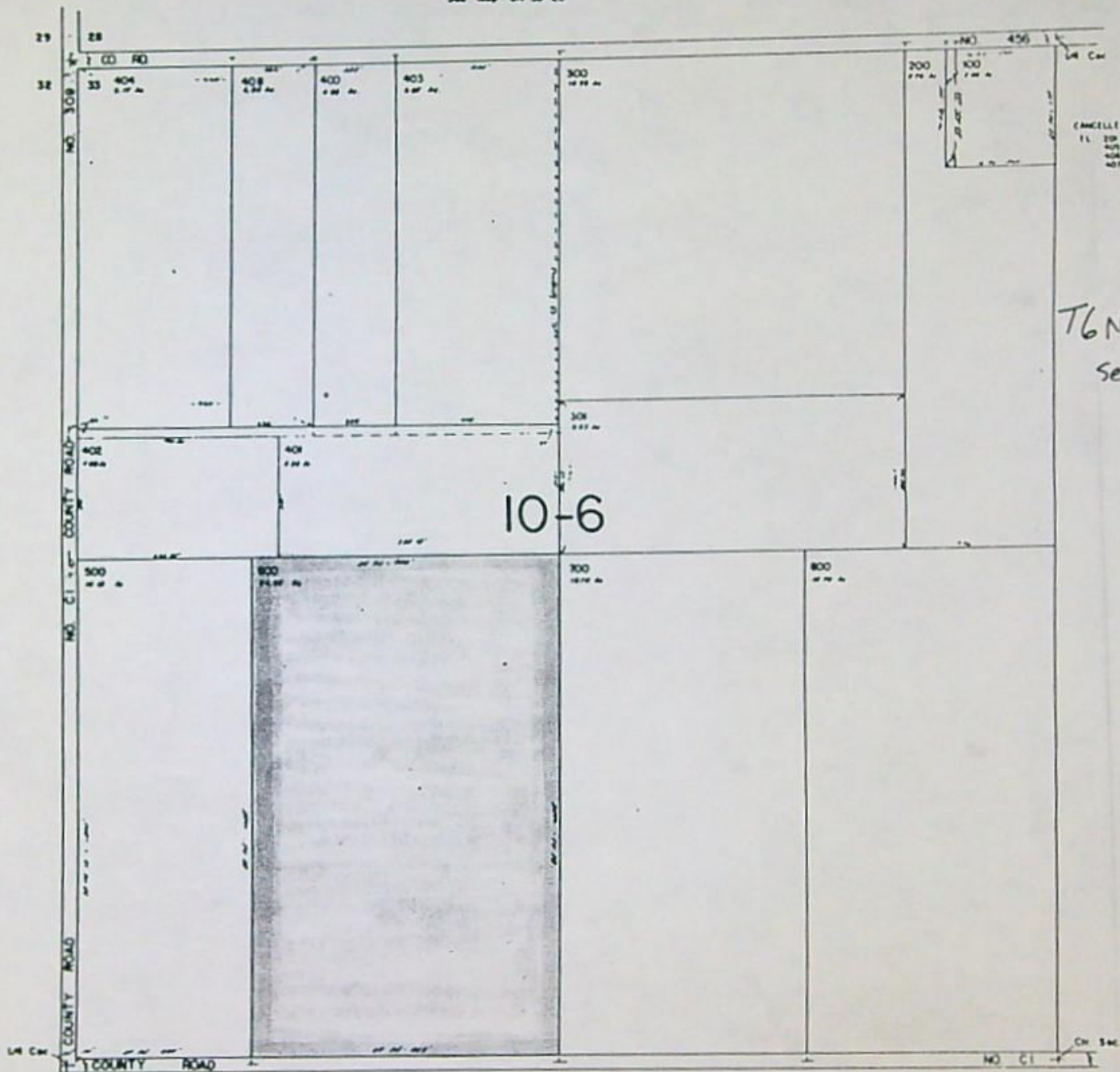
6N 35 33B

UMATILLA COUNTY

1-2007

See Map 6N 35 28

Aerial Photo No. AZ-6P-6



T6NR35E
Sec. 33

See Map 6N 35 33C

NW1/4 Sec. 34 T6N R35E.W.M.

6N 35 34B

UMATILLA COUNTY

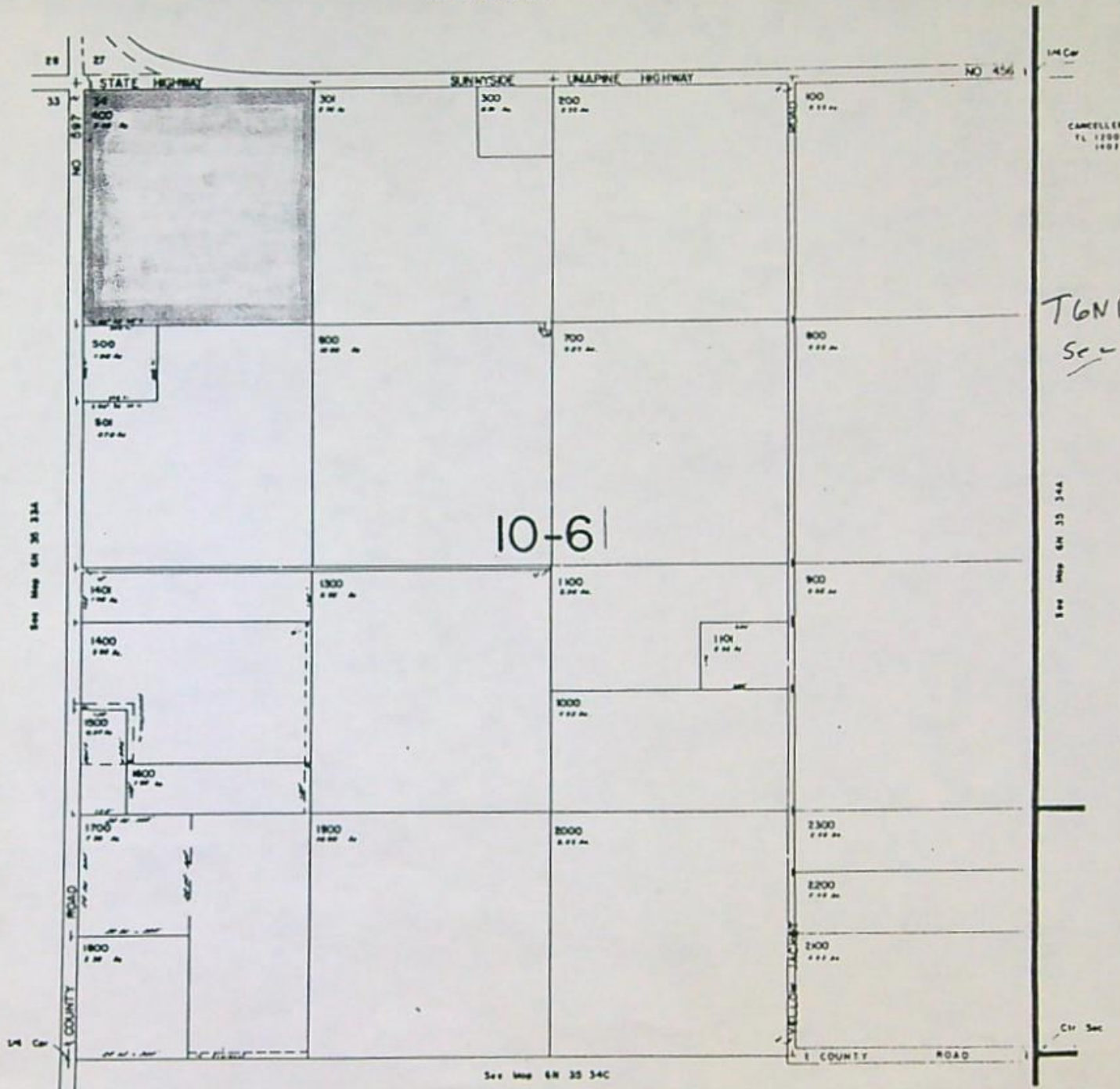

1"=200'

Aerial Photo No. NZ-6P-61

See Map 6N 35 27C

80'

100'



CANCELLER
TL 1200
1907

T6N R35E
Sec 34

10-6

See Map 6N 35 33A

See Map 6N 35 34A

See Map 6N 35 34C

City Sec

NOTICE OF INTEREST IN WATER RIGHT

JUN 8 7 1985

RECEIVED
 JUN 10 1985
 WATER RESOURCES DEPT.
 SALEM, OREGON

To: Director of Water Resources
 555 13th Street, N.E.
 Salem, Oregon 97310

This is to notify you of an interest in the following described water right:

Loan Number L68535
 Borrower's Name WIDNER, William W.
 Mailing Address _____

Property being served by the water:

Township <u>6 N</u>	Township _____	Township _____
Range <u>35 E</u>	Range _____	Range _____
Section <u>32 & 34</u>	Section _____	Section _____
Tract _____	Tract _____	Tract _____

<i>Sec 34</i>		<i>Sec 34</i>		<i>Sec 32</i>	
13061	2160	Water Right Numbers:	<i>De. v. 13 p. 156</i>	32840	84978
9311	1216	Permit Number(s)		8173	26001
8831	504-1	Certificate Number(s)	13318 and 9489	49462	41389
<i>3Ac Supp</i>	10Ac	Irrigation District	<i>Ford Branch Water Users Assn</i>	<i>Present View Irrigation Co.</i>	3 wells
	<i>4.5 Prim 5.5 Supp</i>		<i>5.5 Ac Prim</i>	<i>4.2 Ac supp 4 Ac supp</i>	39.8 Ac

Assign To Chief Price 6-10-74

The State of Oregon, by and through the Director of Veterans' Affairs, has a security interest in the above described property and hereby requests that no action be taken to diminish the water right without notifying the Department of Veterans' Affairs, 700 Summer Street, N.E., Salem, Oregon, 97310.

DM 6-28-85

Attention: Butch Gehley, Appraisal Coordinator

Attachments:

- Legal Descriptions
- Plat Map
- Please return copy to ODVA

NOTICE OF INTEREST IN WATER RIGHT

JUN 7 1965

RECEIVED

JUN 7 1965

WATER RESOURCES DEPT.
SALEM, OREGON

To: Director of Water Resources
555 13th Street, N.E.
Salem, Oregon 97310

This is to notify you of an interest in the following described water right:

Loan Number L68535
Borrower's Name WIDNER, William W.
Mailing Address _____

Property being served by the water:

Township <u>6 N</u>	Township _____	Township _____
Range <u>35 E</u>	Range _____	Range _____
Section <u>32 & 34</u>	Section _____	Section _____
Tract _____	Tract _____	Tract _____

Water Right Numbers:	<i>Sec 34</i>	<i>Sec 32</i>
Permit Number(s)	<i>De. v. 13</i> 8173	84978 <i>Assign to Service 10-74</i>
Certificate Number(s)	13318 and 9489	41387
Irrigation District	<i>Walla Walla Ditch</i> 5.5 Ac <i>from</i>	<i>Peace View Irrigation Co.</i> 4 Ac <i>from</i>
		3 wells 39.8 Ac

The State of Oregon, by and through the Director of Veterans' Affairs, has a security interest in the above described property and hereby requests that no action be taken to diminish the water right without notifying the Department of Veterans' Affairs, 700 Summer Street, N.E., Salem, Oregon, 97310.

DH
6-28-65

Attention: Butch Gehley, Appraisal Coordinator

Attachments:


- Legal Descriptions
- Plat Map
- Please return copy to ODVA

ON

341

TOWNSHIP 6 N, RANGE 35 L, W. M.

North



South

APPLICATION No.

PERMIT No.

SEE OVER FOR TAX LAW.

Loan No. _____

Assessed to Franklin Wallenschlager et al

Mailed to _____

REC 2 Box 30

11-7

Bal of

1962-63

TAXES

ORIGINAL

For Fiscal Period July 1, 1962, to June 30, 1963 Due November 15, 1962.
 See that this statement contains ALL the property that you wish to pay taxes on, as the Tax Collector is not responsible if you pay on the wrong property.
 Real Property Tax becomes a Lien July 1, 1962.
 Personal Property is assessed and becomes a Lien January 1, 1962.
 Return Statement with remittance.
 Receipt subject to check clearance.

UMATILLA COUNTY **ROY JOHNSON, Sheriff & Tax Collector**
 Box 217
 Pendleton, Oregon

Vol.	Page	Line	DESCRIPTION	Sec. or Lot	Twp. or Blk.	Range E.W.M.	Acres	Code Number	VALUE	TOTAL ADVALOREM TAXES	Irrigation District or Fire Patrol Assessment	Bud Warn or Penalty	Discount	Total Taxes and Assessments
			<i>Receipt # 14914</i>											
5	98	5	<i>Tax # 3</i>	3	511	35	1 ³ / ₄	22-2						6986
	210	4	<i>Tax # 15 - less R/W</i>	34	611	35	9 ⁷⁵ / ₁₀₀	22-2						3271
7	229	2	<i>Personal</i>					22-2						555
								22-2	975	10812				(¹ / ₂) 10812
			<i>4 Tax 54.06</i>										<i>Bid '14</i>	5406
			Delinquent Taxes											
			Cash											
	19		Checks <i>54.06</i>											
	19		M. O.											
	19		Total											
	19		Taxes											
			Interest Not Included											
			Change											<i>Bal.</i>
													(¹ / ₄)	5406

PAID 17592 MAY 15 63 54.06 C-

1963-63
TAXES

SEE OVER FOR TAX LAW

ORIGINAL

TO THE TAXPAYERS

Property owners required to furnish mailing address to Tax Collector.

Should there be any correction or segregation, please return statement at once.

STATEMENTS — MAILED ONLY ON REQUEST, UNTIL PAST DUE.

WHEN PAYABLE — The First Quarter shall be paid on or before November 15, 1962.
The Second Quarter, on or before February 15, 1963.
The Third Quarter, on or before May 15, 1963.
The Fourth Quarter, on or before August 15, 1963.

DISCOUNTS — Shall be allowed on partial or full payments of such taxes, made on or before November 15, as follows: One per cent on one-half of such taxes so paid; two per cent on three-quarters of such taxes so paid; three per cent where all such taxes are so paid.

In order to receive the benefit of any discount, the taxes must be paid on or before November 15.

In order to receive the benefit of a three per cent discount, the whole tax must be paid on or before November 15.

INTEREST — Shall be charged and collected on any tax or quarter of a tax not so paid, at the rate of two-thirds of one per cent per month or fraction of a month until paid.

WHEN DELINQUENT — All taxes or quarters of taxes not paid on or before August 15 shall become delinquent. The days or dates herein specified and provided are final as to the payment of all interest charges irrespective of any day or date falling on a Sunday or other legal holiday.

WHEN SUBJECT TO FORECLOSURE — Whenever taxes on Real Property are delinquent three years property is subject to foreclosure.

TAXES ON PERSONAL PROPERTY shall be a lien on all the personal property assessed from January 1, 1962, until paid, and no sale or transfer shall in any way affect such lien. They shall become delinquent on failure to pay any installment thereof at its due date.

ROY JOHNSON, Sheriff and Tax Collector
Umatilla County, Oregon

ADT VAS MAT 2406

add 2.43 ac. NE¹/₄NW¹/₄
section 3 - T.5N R35E
to cut for P-26001

Remaining right for
cut. 10714

then proof form for
permit 26001 with
coverage the same as
new cut. combined w/cut
10713

Send with just
letters

TO BE ENTERED WHERE CHECKED

INDEX CARDS:	Entered	Checked
Name		
Stream		
Pr. of Div.		
Calendar		
CHECKED TO RECORDS:		
Twp. & Rife.	<i>md</i>	
Dee-re-vault		
Dee-re-safe		
Cert. of W/R	<i>md</i>	
Per. Folder	<i>md</i>	
Chaindex		
Cross Ref.		
Power Claim		
Abstracts		

waiting for
cut-copy

part covered

- Copy to X Order Book
— Permit File —
— Party submitting affidavit (2)
5 — Water master (1)
— Hydrographic Sec. —
— County Clerk (certified) (7)

8-15-63

Trev,

Enclosed is the photo copy
of Vert's Pleasant View Addition
or I should say 2 copies as I
figured you could select the one you
think best.

There was a \$1.50 charge so I
will put it on Aug. expenses, okay?

Sincerely,

Jerry

H₂O master

Dist. 5

RECEIVED
AUG 15 1963
STATE ENGINEER
SALEM, OREGON

STATE OF OREGON

COUNTY OF UMATILLA

CERTIFICATE OF WATER RIGHT

This Is to Certify, That PLEASANT VIEW IRRIGATION CO.

of Route 2, Box 30, Milton-Freewater, State of Oregon, has made proof to the satisfaction of the STATE ENGINEER of Oregon, of a right to the use of the waters of Little Walla Walla River

a tributary of Walla Walla River for the purpose of supplemental irrigation 1247.182

under Permit No. 26001 of the State Engineer, and that said right to the use of said waters has been perfected in accordance with the laws of Oregon; that the priority of the right hereby confirmed dates from January 16, 1959

that the amount of water to which such right is entitled and hereby confirmed, for the purposes aforesaid, is limited to an amount actually beneficially used for said purposes, and shall not exceed 31.18 cubic feet per second

30.99

1/40th

or its equivalent in case of rotation, measured at the point of diversion from the stream. The point of diversion is located in the NE 1/4 NE 1/4, Section 2, T. 5 N., R. 35 E., W. M.

The amount of water used for irrigation, together with the amount secured under any other right existing for the same lands, shall be limited to 0.0375 of one cubic foot per second per acre,

and shall conform to such reasonable rotation system as may be ordered by the proper state officer.

A description of the place of use under the right hereby confirmed, and to which such right is appurtenant, is as follows:

- 20.0 acres S 1/2 NW 1/4 NW 1/4 Section 2
2.43 acres NE 1/4 NW 1/4 Section 3
T. 5 N., R. 35 E., W. M.
10.0 acres NW 1/4 NW 1/4
40.0 acres SW 1/4 NW 1/4
10.0 acres NE 1/4 SW 1/4
40.0 acres NW 1/4 SW 1/4
40.0 acres SW 1/4 SW 1/4
40.0 acres SE 1/4 SW 1/4
Section 27
28.0 acres NW 1/4 SW 1/4
40.0 acres SW 1/4 SW 1/4
40.0 acres SE 1/4 SW 1/4
Section 28
40.0 acres NE 1/4 SE 1/4
40.0 acres SW 1/4 SE 1/4
40.0 acres SE 1/4 SE 1/4
Section 28
40.0 acres NW 1/4 SW 1/4
20.0 acres SE 1/4 SE 1/4
Section 29
20.0 acres NE 1/4 NE 1/4
40.0 acres SE 1/4 NE 1/4
Section 32
40.0 acres NE 1/4 NE 1/4
40.0 acres NW 1/4 NE 1/4
40.0 acres SW 1/4 NE 1/4
35.0 acres SE 1/4 NE 1/4
38.0 acres NE 1/4 NW 1/4
35.0 acres NW 1/4 NW 1/4
Section 33
40.0 acres SW 1/4 NW 1/4
40.0 acres SE 1/4 NW 1/4
40.0 acres SE 1/4 NW 1/4
38.5 acres NE 1/4 SW 1/4
40.0 acres NW 1/4 SW 1/4
13.0 acres NW 1/4 SE 1/4
Section 33
33.0 acres NE 1/4 NW 1/4
5.0 acres NW 1/4 NW 1/4
20.0 acres SW 1/4 NW 1/4
20.0 acres SE 1/4 NW 1/4
35.25 acres NE 1/4 SW 1/4
38.0 acres NW 1/4 SW 1/4
12.5 acres SW 1/4 SW 1/4
40.0 acres SE 1/4 SW 1/4
40.0 acres NW 1/4 SE 1/4
10.0 acres NW 1/4 SE 1/4
Section 34
38.5 acres SE 1/4 SW 1/4
Section 35
T. 6 N., R. 35 E., W. M.

The right to the use of the water for the purposes aforesaid is restricted to the lands or place of use herein described.

WITNESS the signature of the State Engineer, affixed

this date, August 9, 1965

CHRIS L. WHEELER State Engineer