

Alternate Reservoir Application Completeness Checklist

Minimum Requirements (ORS 537.409)

For use by WRD staff only

Application #:	R-89851	Receipt #:	144047
Applicant Name:	Chris Nash	Amount Requested:	23 af
Priority Date:	10/21/2024	Proposed Use:	Multipurpose
County:	Yahmill	POD TRS & TL:	3S 2W 28; 2600
WM #:	22	Caseworker:	Adam
Reviewed by:	Corie	Reviewed Date:	10/22/2024

ORS 538. Is the source withdrawn by ORS 538? YES NO [if yes, return application and fees]

Landowner name, mailing address and telephone number provided.

Source and tributary listed. Notes: NO WELLS-MUST HAVE GW APP TO USE A WELL AS A SOURCE. Cannot accept an E2 application and a storage application at the same time.

Reservoir Location. TRSQQ and tax lot provided. Note: only 1 reservoir/pond per application

Dam height, if applicable: 0

Property ownership indicated?

If applicant does not own all the land is the affected landowner's name and mailing address listed?

YES NO (Note: this includes lands not owned by applicant, upon which the source is located OR that are crossed by the diversion works, and any roads or rights-of-way.)

Application signed by the landowner(s)? All parties noted as applicants must sign the application.

Completed Watermaster review sheet, signed and dated. Note: Must be completed within last 12 months.

- Will the reservoir injure an existing water right? YES NO
- If YES, can conditions be applied to mitigate injury? YES NO

Completed ODFW review sheet, signed and dated. Note: Must be completed within last 12 months.

- Will reservoir pose a significant detrimental impact to an existing fishery resource? YES NO
- If YES, can conditions be applied to mitigate the impact? YES NO N/A

Completed Land-Use Form or receipt signed by the appropriate planning department official enclosed?

Note: Does the use on land-use form match the proposed use on the application? Must be signed within the last 12 months.

Provide a Legal Description of all the property involved with this application. A copy of a deed, land sales contract, or title insurance meets this requirement.





Acceptable Map. Note: Requirements set forth by the Commission; causes fatal flaw if not provided by the applicant.

- Reservoir Location - noting Township, Range, Section, 1/4 1/4 and Tax Lot number(s)
- Scale of the Map, even scale such as 1" = 400', 1" = 1000', or 1" = 1320'
- Reference corner on map
- North directional symbol
- 1/4's clearly identified
- Reservoir clearly identified
- Dam, or POD (if off-channel), coordinates referenced to a government land survey corner
Note: If no dam, use coordinates to the center of reservoir.

Fees: Amount of Water Requested: 23 af Name on Check: Northwest Arbor Culture Inc

Exam Fee Due:	\$1423
Exam Fee Submitted:	\$1423
Difference:	\$0
Recording Fee Paid?	<input checked="" type="checkbox"/> Yes <input type="checkbox"/> No \$ 610
Total:	\$2033

Oregon Water Resources Department
 Alternate Reservoir Application

-  [Main](#)
-  [Help](#)
-  [Return](#)
-  [Contact Us](#)

For impoundments less than 10 feet in height or storing less than 9.2 acre feet of water.

Today's Date: Tuesday, October 22, 2024

Base Application Fee.		\$480.00
Proposed Dam Height in feet.	0	
Proposed Reservoir volume in Acre Feet.	23	\$943.00
Subtotal:		\$1,423.00
Permit Recording Fee. ***		\$610.00
*** the Permit Recording Fee is not required when the application is submitted but, must be paid before a permit will be issued. It is fully refundable if a permit is not issued. If the recording fee is not paid prior to issuance of the Final Order, permit issuance will be delayed.	<input type="button" value="Recalculate"/>	
Estimated cost of Permit Application		\$2,033.00

MONEY SLIP

DATE: <u>10-21-24</u>	RECEIPT #: <u>144047</u>
------------------------------	---------------------------------

RECEIVED FROM: Northwest Arbor Culture Inc

APPLICATION <u>2-89851</u>	
PERMIT	
TRANSFER	

CASH **CHECK #** 2896 **OTHER (IDENTIFY)** _____

TOTAL REC'D	\$ <u>2,033.00</u>
--------------------	--------------------

1083 TREASURY	4170 MISC CASH ACCT.	
----------------------	-----------------------------	--

0407 COPIES		\$
_____ OTHER: (IDENTIFY) _____		\$
0243 Instream Lease _____	0244 Muni Water Mgmt. Plan _____	0245 Cons. Water _____

1083 TREASURY	4270 WRD OPERATING ACCT.	
----------------------	---------------------------------	--

MISCELLANEOUS			<u>46111</u>
0407 COPY & TAPE FEES			\$
0410 RESEARCH FEES			\$
0408 MISC REVENUE (IDENTIFY) _____			\$
TC162 DEPOSIT LIAB. (IDENTIFY) _____			\$
0240 EXTENSION OF TIME _____			\$
WATER RIGHTS			
	EXAM FEE		RECORD FEE
0201 SURFACE WATER	\$ <u>1423.00</u>	0202	\$ <u>610.00</u>
0203 GROUND WATER	\$	0204	\$
0205 TRANSFER	\$		
WELL CONSTRUCTION			
	EXAM FEE		RECORD FEE
0218 WELL DRILL CONSTRUCTOR	\$	0219	\$
LANDOWNER'S PERMIT		0220	\$
_____ OTHER (IDENTIFY) _____			

0607 TREASURY	0467 HYDROELECTRIC	
----------------------	---------------------------	--

0233 POWER LICENSE FEE (FW/WRD)		
0231 HYDRO LICENSE FEE (FW/WRD)		
_____ HYDRO APPLICATION		\$

SPECIAL INSTRUCTIONS:

RETURN TO APPLICANT -- LETTER ATTACHED