

Request for Assignment



Oregon Water Resources Department
 725 Summer Street NE, Suite A
 Salem, Oregon 97301-1266
 (503) 986-0900
www.oregon.gov/owrd

If the Department determines that the application is incomplete, fees have not been paid, or the required documents are not acceptable, the application and all fees submitted will be returned to the applicant.

If for multiple rights, a separate form and fee for each right will be required.

Olen and Jean Opheim
 (Name of Current Holder of Record)
RT 2 Box 285 Dayton, OR 97128
 (Mailing Address) (City) (State) (Zip) (Phone #)

- hereby assign all my interest in and to the entire application/permit/transfer order/limited license/groundwater statement; (example, sold all the land authorized under the right)
- hereby assign all my interest in and to a portion of application/permit/transfer order/limited license/groundwater statement; (*You must include a map showing the portion of the application/permit/transfer order/limited license/groundwater statement to be assigned.* Example, sold a portion of the land authorized under the right)
- hereby assign a portion of my interest in and to the entire application/permit/transfer order/limited license/groundwater statement; (example, adding an additional person)

Application # _____; Permit # _____; Transfer Order # _____;
 Limited License # _____; Groundwater Statement # GR-1696;

RECEIVED
 AUG 17 2023
 OWRD

as filed in the office of the Water Resources Director, to:

Kit Johnston
 (Name of New Owner)
11320 SE Lafayette Hwy Dayton, OR 97114 971-241-2329
 (Mailing Address) (City) (State) (Zip) (Phone #)

Note: If there are other owners of the property described in the application, permit, transfer order, limited license, or groundwater statement, you must provide a list of all other owners' names and mailing addresses and attach it to this form. Write the initials (first letters) of your first and last names at the spot indicated below.

JO I hereby certify that I have notified all other owners of the property described in this application, permit, transfer order, limited license, or groundwater statement of this Request of Assignment.

Witness my hand this 17th day of AUGUST, 2023.
 (Day) (Month) (Year)

Signature of Current Holder of Record Jean Opheim

Failure to provide any of the required information will result in the return of your application.

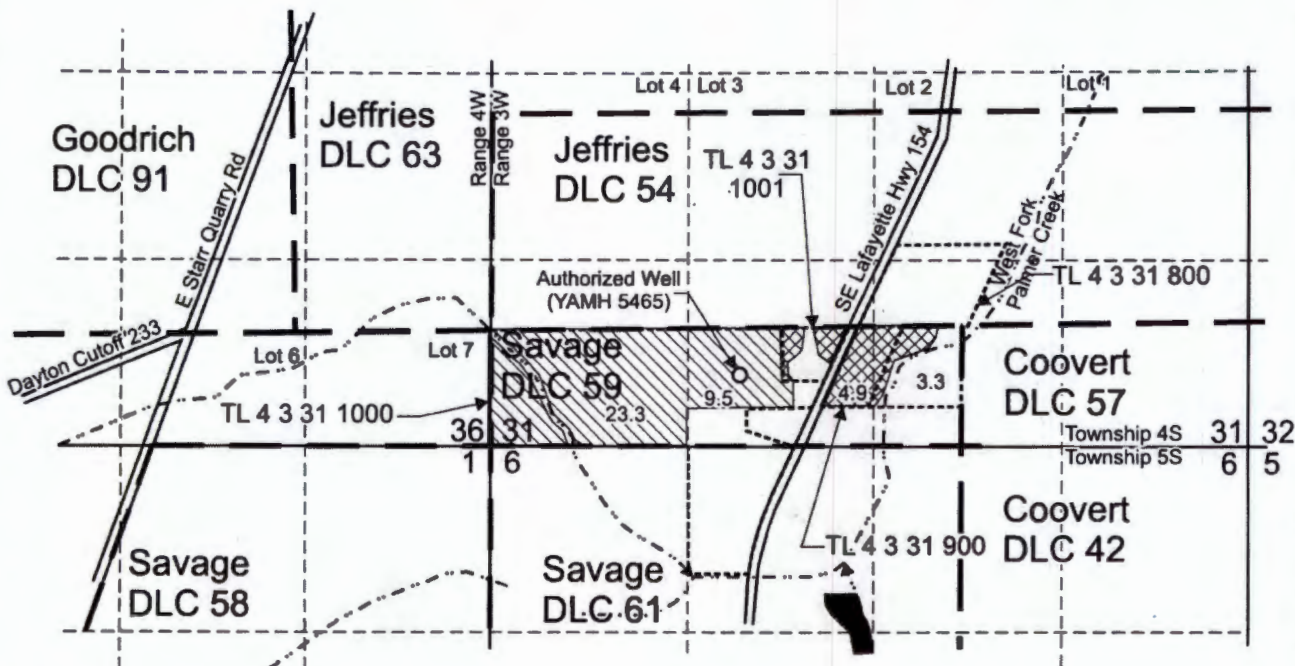
Part assign by proof - approve
 MSB 8-30-2023

This certifies assignment and record change at Oregon Water Resources Department effective 8:00 a.m. on date of receipt at Salem, Oregon.


Fee receipt # 141305
 For Director by Mary F. Bjork, Program Analyst in Water Rights Division. MSB


The completed "Request for Assignment" form *must* be submitted to the Department along with the recording fee of \$120.

T.4S. R.3W. Section 31, W.M.



Authorized Well (YAMH 5465) is located 501 feet north and 1,772 feet east from the SW corner, Section 31.

 Area (32.8 Acres) irrigated under GR-1696 priority date: 7-31-1951 to be assigned to Kit Johnston.

 Area (8.2 Acres) irrigated under GR-1696 priority date: 7-31-1951 to remain under Olen and Jean Opheim.

----- Tax lot boundary

———— Donation Land Claim boundary

RECEIVED
AUG 27 2023
OWRD

CERTIFIED WATER RIGHT EXAMINER
85503
Doann Hamilton
DOANN HAMILTON
MAY 10, 2012
STATE OF OREGON
EXPIRES: *JUNE 30, 2025*

Scale: 1" = 1,320'



This map was prepared for the purpose of identifying the location of a water right only and is not intended to provide legal dimensions or location of property ownership lines.



Pacific Hydro-Geology Inc.

07/2023
Rev. 08/2023

Assignment Map
GR-1696

Kit Johnston
T.4S. R.3W. Section 31, W.M.