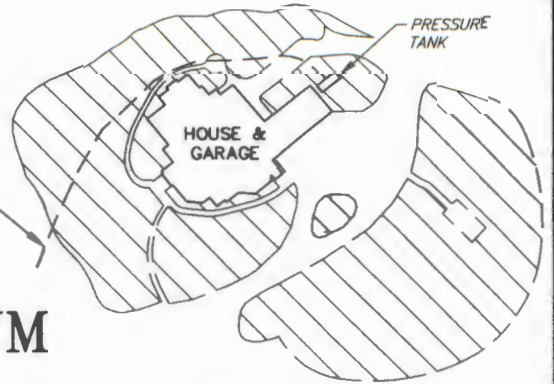


SW NE	SE NE	SW NW	SE NW
NW SE	NE SE TL 100	NW SW	NE SW
SW SE	SE SE	SW SW	SE SW
NW NE	NE NE	NW NW	NE NW

QUARTER-QUARTER SECTION GUIDE

NTS



LANDSCAPE IRRIGATION DETAIL

NTS

T6S, R5W, WM

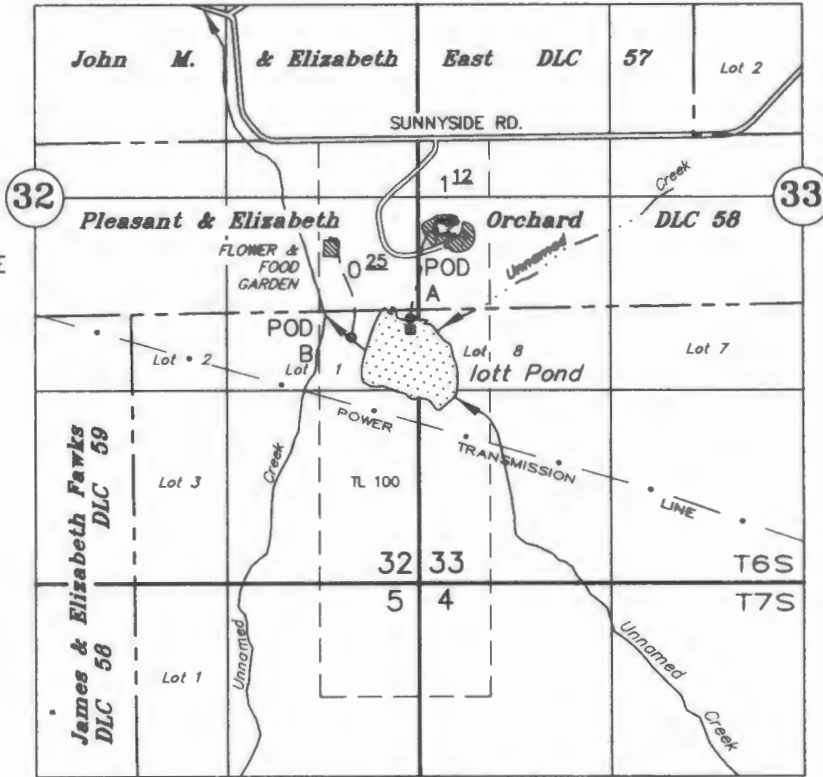
POLK COUNTY

TAX LOT:  
6.5.32 100

- TAX LOT LINE
- DLC LINE
- RESERVOIR
- IRRIGATION
- PIPELINE
- POD
- STAFF GAGE

2" PIPELINE  
FROM POD A  
TO HOUSE  
LANDSCAPE

2" PIPELINE  
FROM POD B  
TO FLOWER &  
FOOD GARDEN



POD A: 1250' S AND 1950' W OF THE SE CORNER OF THE EAST DLC 57  
 STAFF GAGE: 1255' S AND 1950' W OF THE SE CORNER OF THE EAST DLC 57  
 POD B: 1365' S AND 2360' W OF THE SE CORNER OF THE EAST DLC 57

**CLAIM OF BENEFICIAL USE**

UNDER

Received by OWRD  
 NOV 08 2023  
 Salem, OR

Application No. S-85750

Permit No. S-54095


IN THE NAME OF

**Gwenn Iott**

September 16, 2023

SCALE: 1" = 1320'

NOTE: This map is for the purpose of identifying the location of water rights and has no intent to dimension or locate property ownership lines.



EXPIRES 12-31-2025