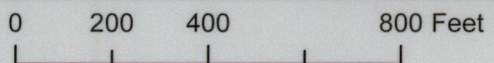
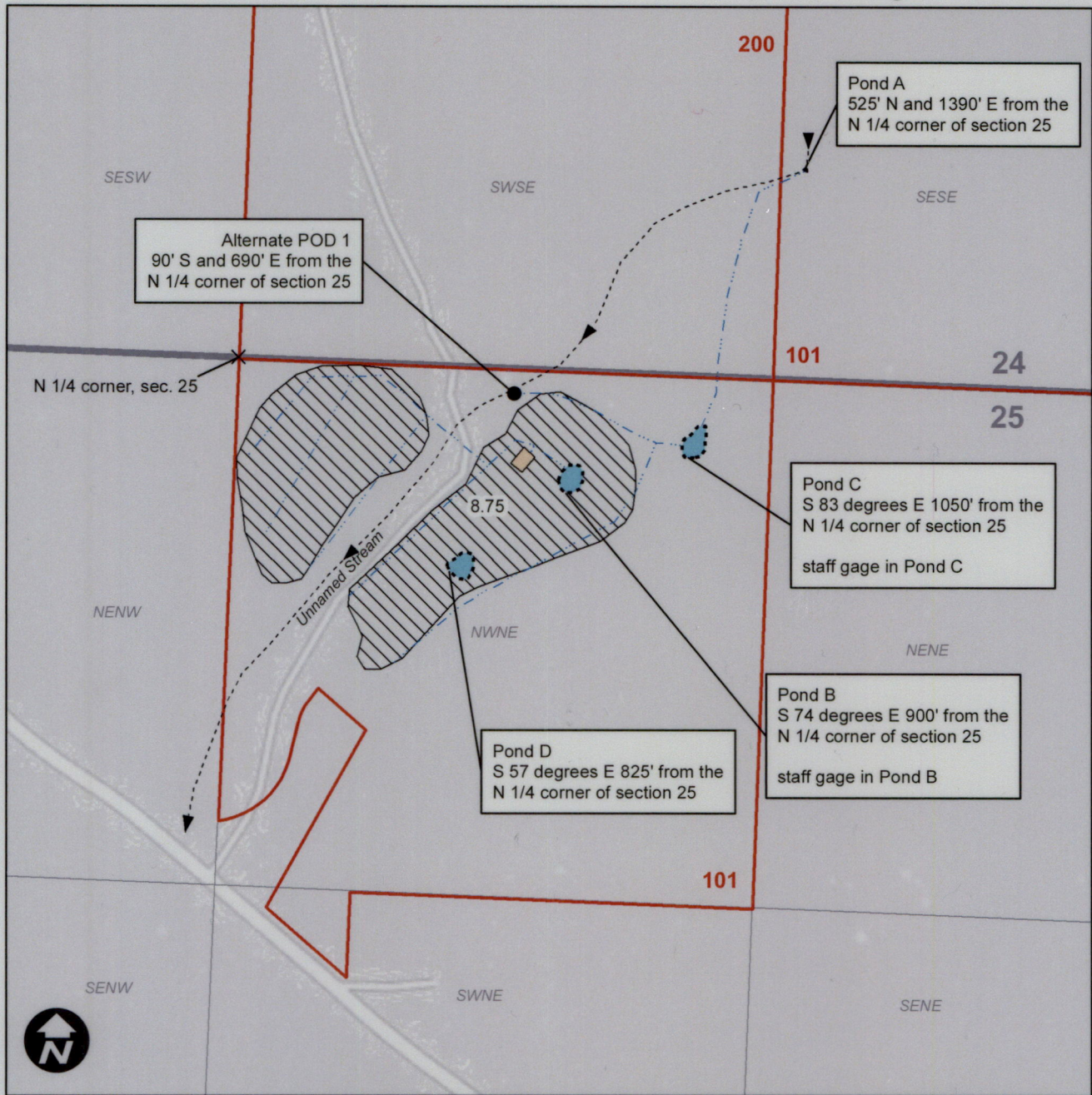


# Claim of Beneficial Use - Wand






## Application S-70924, Permit S-51507

Township 7S, Range 11W, W.M.



This map is not intended to provide legal dimensions or locations of property ownership lines.

### Legend

-  IR POU
-  House
-  Ponds
-  Taxlots
-  Pipeline

Received by OWRD  
 DEC 11 2024  
 Salem, OR

**CERTIFIED WATER RIGHT EXAMINER**  
**30680**  
*William E. McGill*  
**WILLIAM E. MCGILL**  
 MAY 3, 2011  
**STATE OF OREGON**  
 EXPIRES: 12-31-2026