

E-2 App☐ Yes☒ No**Standard Application Completeness Checklist****Groundwater and Surface Water Applications Only**

Minimum Application Requirements (OAR 690-310-0040 &-0050)

For use by WRD staff only

Application #:	G-19500	Receipt #:	144420
Applicant Name:	Bandon Biota LLC/Bandon Dunes Golf Resort	Amount Requested:	.267 cfs
Priority Date:	12/18/2024	Proposed Use:	IS/IR
County:	Coos	POD's TRS &TL:	29S 15W 25/24/13; Many tax lots
WM #:	15	Caseworker:	Lucinda
Reviewed by:	Corie	Reviewed Date:	12/19/2024

☒ Applicant/Organization Name and Mailing Address☒ Signature of **all** applicants (include title or authority of representative if applicant is an organization or corporation). Note: Applicant's agent may NOT sign the application on behalf of the applicant.☒ Property Ownership: Does the applicant own all the land for the proposed project? ☒ Yes ☐ No

If No:

☐ The affected landowner's name(s) and mailing address(s) must be listed.☐ A signed statement declaring the existence of either written authorization or an easement permitting access to land crossed by the proposed ditch canal or other work must be submitted.☐ **For a SW Application:** Source of water must be indicated.☐ If the source is stored water, is the stored water component filled out and does the applicant own the reservoir or include a non-expired agreement for stored water? (ORS 537.400)☐ If for stored water, is the source authorized under a permit, certificate, or decree?Permit or Certificate issued: ☐ Y ☐ NPermit or Certificate #:

NOTE: An expedited secondary (E2) application and a reservoir application cannot be filed at the same time. The reservoir must be legally authorized first, under an existing water right, in order to accept and process an E2 application.

☒ **For a GW Application:** Well development table completed and a well log report included (if existing)☒ Division 33 (Sensitive, Threatened, Endangered, Fish Species)☒ Proposed Water Use:☒ Amount of water from *each* source in GPM, CFS, or AF☒ Period of use indicated☒ If for supplemental irrigation, primary acreage or underlying permit or certificate number listed.





(Note: Primary and Supplemental Irrigation counts as 2 uses)

☒ Water Management Section☒ Resource Protection Section

- ☒ Project schedule. (Note: If system is already completed, indicates "existing.", (Note: Estimates are okay if the water system has not been designed))
- ☐ Supplemental data sheets enclosed (if needed)
- ☐ Form M (Municipal or Quasi-Municipal)
- ☒ A completed **Land-Use Form** or receipt signed and dated by the appropriate planning department. Please be certain that the Land-Use form lists all lands involved and all uses proposed. Date of signature must be within the past 12 months.
- ☒ A **Legal Description** of all the properties involved where water is diverted, conveyed, and used. The legal description includes a metes and bounds or other government survey description. A copy of the deed, land sales contract or title insurance policy can provide this information, or applicant may submit a lot book report prepared by a title company. Copies of tax bills are not acceptable
- ☒ The proposed source ☐ **IS** ☒ **IS NOT** restricted or withdrawn from further appropriation. **NOTE:** If it is withdrawn under ORS 538, reject/return application and fees.
- ☒ The **map** must meet all the minimum requirements of OAR 690-310-0050.
- ☒ Township, Range, Section
 - ☒ Location of main canals, ditches, pipelines or flumes (if POA/POD is outside of POU)
 - ☒ Place of use, ¼-¼'s and tax lot clearly identified
 - ☒ Even map scale not less than 4" = 1 mile (1" = 1320 ft.); examples: 1" = 100 ft., 1" = 200 ft.
 - ☒ Location of **each** diversion point or well by reference to a recognized public land survey corner.
 - ☐ Multiple wells shall be uniquely labeled, and identified on well logs, if existing.
 - ☒ Reference corner on map
 - ☒ North directional symbol
 - ☒ Number of acres per ¼ ¼ if for irrigation, supplemental irrigation, or nursery use
- ☒ **Fees:** Amount of Water Requested: .267 cfs Name on Check: Bandon Dunes

Exam Fee Due:	\$4030
Exam Fee Submitted:	\$4030
Difference:	\$0
Recording Fee Paid?	<input checked="" type="checkbox"/> Yes <input checked="" type="checkbox"/> No \$ 290
Total:	\$ Need \$320 for recording fee

Oregon Water Resources Department Groundwater Application

 [Main](#)  [Help](#)
 [Return](#)  [Contact Us](#)

Today's Date: Thursday, December 19, 2024

Base Application Fee.		\$1,570.00
Number of proposed cubic feet per second (cfs) to be appropriated. (1 cfs = 448.83 gallons per minute)	.267	\$410.00
Number of proposed Use's for the appropriated water. (i.e. Irrigation, Supplemental Irrigation, Pond Maintenance, Industrial, Commercial, etc) *	2	\$410.00
Number of proposed groundwater points of appropriation. (i.e. number of wells) (include all injection wells, if applicable) **	5	\$1,640.00
Subtotal:		\$4,030.00
Permit Recording Fee. ***		\$610.00
* the 1st Water Use is included in the base cost. ** the 1st groundwater point of appropriation is included in the base cost. *** the Permit Recording Fee is not required when the application is submitted but, must be paid before a permit will be issued. It is fully refundable if a permit is not issued. If the recording fee is not paid prior to issuance of the Final Order, permit issuance will be delayed.	<input type="button" value="Recalculate"/>	
Estimated cost of Permit Application		\$4,640.00

MONEY SLIP

DATE: 12-18-2024	RECEIPT #: 144420
------------------	-------------------

RECEIVED FROM: Barton Doney

APPLICATION	6-1950
PERMIT	
TRANSFER	

CASH ☐ CHECK # ☒ 190691 OTHER (IDENTIFY) ☐

TOTAL REC'D \$ 4,320.00

1083 TREASURY	4170 MISC CASH ACCT.
---------------	----------------------

0407 COPIES \$
OTHER: (IDENTIFY) \$

0243 Instream Lease 0244 Muni Water Mgmt. Plan 0245 Cons. Water

1083 TREASURY	4270 WRD OPERATING ACCT.
---------------	--------------------------

MISCELLANEOUS 4000
0407 COPY & TAPE FEES \$
0410 RESEARCH FEES \$
0408 MISC REVENUE (IDENTIFY) \$
TC162 DEPOSIT LIAB. (IDENTIFY) \$
0240 EXTENSION OF TIME \$

WATER RIGHTS
0201 SURFACE WATER EXAM FEE \$ RECORD FEE \$
0203 GROUND WATER \$ 4030.00 0202 \$
0205 TRANSFER \$ 0204 \$ 290.00

WELL CONSTRUCTION
0218 WELL DRILL CONSTRUCTOR EXAM FEE \$ RECORD FEE \$
LANDOWNER'S PERMIT 0219 \$
OTHER (IDENTIFY) 0220 \$

0607 TREASURY	0467 HYDROELECTRIC
---------------	--------------------

0233 POWER LICENSE FEE (FW/WRD) LIC NUMBER \$
0231 HYDRO LICENSE FEE (FW/WRD) \$
HYDRO APPLICATION \$

SPECIAL INSTRUCTIONS:

☐ RETURN TO APPLICANT -- LETTER ATTACHED