

**Application R-83443**

**Permit R-12578**



971-327-8747

Bill Pal 511-489-B100  
Ext: 1139

Tool Check or Verd Church

Recreation - ~~During~~ water  
from this Reservoir  
+ their measuring device

\* Write a memo to the bill  
memorializing the above.

Caution use of  
reservoir  
Approx location  
of source

Palamangue

measured - per phone call  
I had w/ Bill

ESSELTE



10%

NO. R152 1/3 RED



STATE OF OREGON  
COUNTY OF WASCO  
CERTIFICATE OF WATER RIGHT

THIS CERTIFICATE ISSUED TO

YOUNG LIFE ORGANIZATION  
PO BOX 220  
ANTELOPE OR 97001

confirms the right to use the waters of STORED WATER FROM CURRANT RESERVOIR FOR STORAGE IN MUDDY STATION RESERVOIR AND FOR APPROPRIATION UNDER PERMIT S-53506 for QUASI-MUNICIPAL USE.

This right was perfected under Permit R-12578. The date of priority is JUNE 5, 1997. The amount of water to which this right is entitled is limited to an amount actually used beneficially, and shall not exceed 35.0 ACRE FEET EACH YEAR measured at the point of diversion.

Water may be appropriated for storage during the period November 1 through April 14 of each year.

The point of diversion from the dam is located as follows:

Twp	Rng	Mer	Sec	Q-Q	Measured Distances
8 S	19 E	WM	31	SE NE	CURRANT RESERVOIR - 1800 FEET SOUTH & 198 FEET WEST FROM THE NE CORNER, SECTION 31

The area to be submerged by the reservoir is located as follows:

Twp	Rng	Mer	Sec	Q-Q
8 S	19 E	WM	29	SW SW
8 S	19 E	WM	32	NW NW

Measurement, recording and reporting conditions:

- A. The water user shall maintain the meter or other measuring device in good working order.
- B. The water user shall allow the watermaster access to the meter or measuring device; provided however, where the meter or measuring device is located within a private structure, the watermaster shall request access upon reasonable notice.
- C. The Director may require the water user to keep and maintain a record of the amount (volume) of water used and may require the water user to report water use on a periodic schedule as established by the Director. In addition, the Director may require the water user to report general water use information, the

**NOTICE OF RIGHT TO PETITION FOR RECONSIDERATION OR JUDICIAL REVIEW**

This is an order in other than a contested case. This order is subject to judicial review under ORS 183.484 and ORS 536.075. Any petition for judicial review must be filed within the 60-day time period specified by ORS 183.484(2). Pursuant to ORS 183.484, ORS 536.075 and OAR 137-004-0080, you may petition for judicial review and petition the Director for reconsideration of this order. A petition for reconsideration may be granted or denied by the Director, and if no action is taken within 60 days following the date the petition was filed, the petition shall be deemed denied. In addition, under ORS 537.260 any person with an application, permit or water right certificate subsequent in priority may jointly or severally contest the issuance of the certificate within three months after issuance of the certificate.

periods of water use and the place and nature of use of water under the right. The Director may provide an opportunity for the water user to submit alternative reporting procedures for review and approval.

The storage of water allowed herein is subject to the maintenance of an outlet pipe, or the provision of other means to evacuate water when determined necessary by the Water Resources Director to satisfy prior to downstream rights.

Failure to comply with any of the provisions of this right may result in action including, but not limited to, restrictions on the use, civil penalties, or cancellation of the right.

This right is for the beneficial use of water without waste. The water user is advised that new regulations may require the use of best practical technologies or conservation practices to achieve this end.

By law, the land use associated with this water use must be in compliance with statewide land-use goals and any local acknowledged land-use plan.

The use of water allowed herein may be made only at times when sufficient water is available to satisfy all prior rights, including prior rights for maintaining instream flows.

The right to the use of the water for the above purpose is restricted to beneficial use on the lands or place of use described.

Issued APR 25 2014

A handwritten signature in black ink, appearing to read "Dwight French", written over a horizontal line.

Dwight W. French  
Administrator, Water Right Services, for  
Phillip C. Ward, Director





# Oregon

John A. Kitzhaber, MD, Governor

## Water Resources Department

North Mall Office Building  
725 Summer Street NE, Suite A  
Salem, OR 97301-1271  
503-986-0900  
FAX 503-986-0904

**Date Mailed:** April 25, 2014

### NOTICE OF CERTIFICATE ISSUANCE

Attached are certificates that confirm water rights established under the terms of permits issued by this Department. The water rights are now appurtenant to the specific place where the use was established as described by the certificates. The water rights are limited to a specific amount of water, but not more than can be beneficially used for the purposes stated within the certificates.

These certificates are final orders in other than a contested case. These orders are subject to judicial review under ORS 183.484 and ORS 536.075. Any petition for judicial review must be filed within the 60-day time period specified by ORS 183.484(2). Pursuant to ORS 183.484, ORS 536.075 and OAR 137-004-0080, you may petition for judicial review and petition the Director for reconsideration of these orders. A petition for reconsideration may be granted or denied by the Director, and if no action is taken within 60 days following the date the petition was filed, the petition shall be deemed denied. In addition, under ORS 537.260 any person with an application, permit or water right certificate subsequent in priority may jointly or severally contest the issuance of these certificates within three months after issuance of the certificates.

Oregon law does not allow the Director to reissue a certificate because of a change in the ownership of the appurtenant place of use. The water must be controlled and not wasted. To change the location of the point of diversion, the character of use, or the location of use requires the advance approval of the Water Resources Director.

If any portion of this water right is not used for five or more consecutive years, that portion of the right may be subject to forfeiture according to ORS 540.610. Land enrolled in a Federal Reserve Program is not subject to forfeiture during the period of enrollment. Other exceptions to forfeiture are explained in ORS 540.610.

If you have any questions please contact Craig Kohanek at 503-986-0823.



# Mailing List for Certificate

Scheduled Mailing Date:

**Application:** R-83443

**Permit:** R-12578

**Certificate:** 89220

**Permit/Certificate Holder:**

YOUNG LIFE ORGANIZATION  
PO BOX 220 ✓  
ANTELOPE, OR 97701

## Copies Mailed

by: Connie Vane  
(STAFF)

on: APR 25 2014  
(DATE)

### Copies of Final Certificate to be sent to:

1. Watermaster District ~~21~~ <sup>43</sup> ✓ ~~Kenneth G. Thicmann (include copy of map)~~
2. Data Center ✓
3. Water Availability ✓
4. Vault ✓
5. File ✓

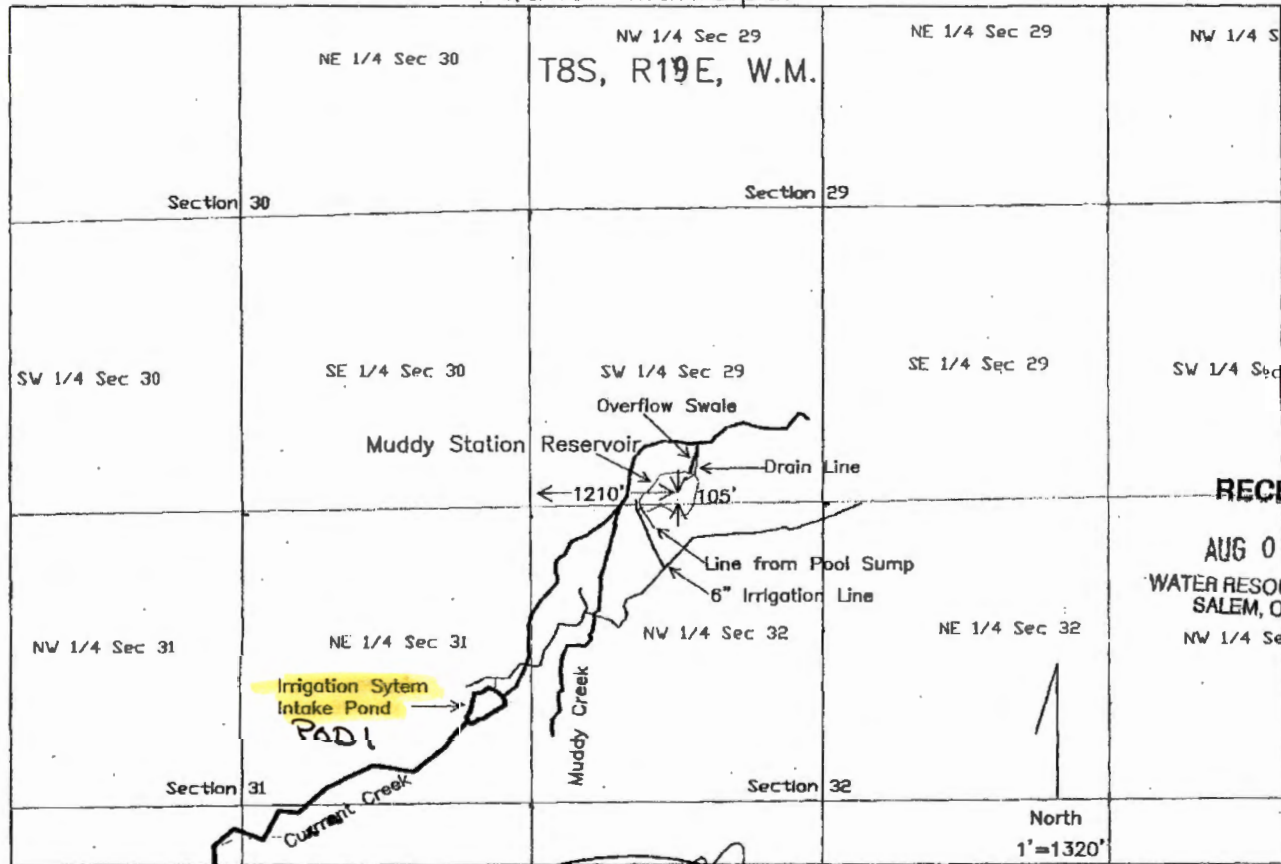
### Other persons to receive copies: (include map):

1. R. Scott Walker, CWRE ✓



# Final Proof Survey


Quasi-Municipal



**RECEIVED**  
 AUG 04 2005  
 WATER RESOURCES DEPT  
 SALEM, OREGON

Surface Area = 3.5 acres  
 Storage Right = 35 acre-feet

This map was prepared for the purpose of identifying the location of the water right only. It is not intended to provide dimensions or location of property ownership lines.




EXPIRATION DATE: 06/30/06

Application Number: R-83443  
 Permit Number: R-12578  
 Muddy Station Reservoir  
 In the name of: Young Life  
 Surveyed on May 3, 2005

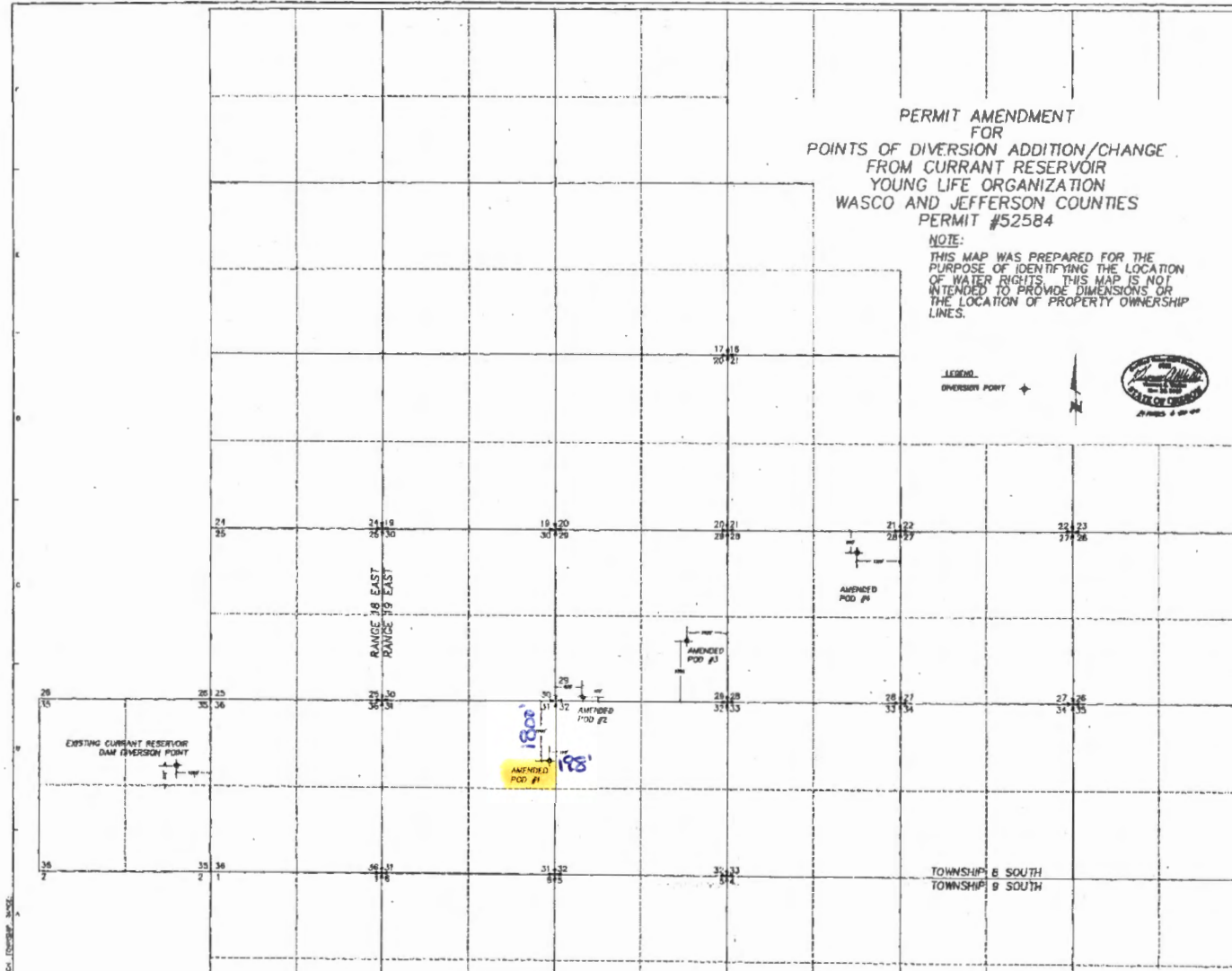
OWRD001582





OWRD001581





<b>WHIPACIFIC</b> WATER RIGHTS 1000 N. 10TH ST. SUITE 100 WENATCHEE, WA 98806 (509) 645-1100 FAX (509) 645-1101	
PERMIT AMENDMENT FOR POINT OF DIVERSION PERMIT - #52584 <b>BIG MUDDY RANCH</b>	
WASCO AND JEFFERSON COUNTIES PROJECT NO. 5-2107-0101	DRAWING FILE NAME 5-2107-0101
SCALE 1" = 120'	
DATE 05/11/01	
DRAWN BY JEL	
CHECKED BY JEL	
DATE 05/11/01	

T-8558  
 EXHIBIT 3







**CERTIFICATE REIMBURSEMENT AUTHORITY  
PROJECT R12056-11  
FOR  
APPLICATION R-83443 PERMIT R-12578**

Application # R-83443    Permit # R-12578    Transfer #

Applicant's Name:    RA#  
Young Life            R12056-11

## Reimbursement Authority Process

### Itemized Estimate Sheet

for

#### Certificates

	Est. Time (hr)	Individual	Est. Cost	Date	Act. Time (hr)
1. Review Claim of Beneficial Use report and map	1.00	Craig	\$92	5/8 0.5 hrs - 7/23 0.5 hr	
2. Conflict Check		Craig	\$0		
3. Preparation of deficiency letter		Craig	\$0		
4. Preparation of proposed certificates	1.00	Craig	\$92	7/23 4 hr	
5a. Peer review		Jon	\$0		
5b. Peer review	0.10	Dwight	\$12	4/25 0.1 hr	
5c. Peer review	0.50	Gerry	\$46	7/23 0.6 hrs	
6. Project Management	2.50	Craig	\$229	5/8 0.5 hrs. 7/25 0.5 hr 7/25 0.3 hr	
7a. Water right data record update	0.20	Connie	\$12	7/23 0.75 hr 7/26 1 hr 4/25 0.2.	
7b. Water right data record update	0.75	Data Tech	\$44	0.75 hrs 4/18	
8. Pump test (if applicable)	0.00	Mike Z	\$0		
<b>Total</b>	<b>6.05</b>		<b>\$525</b>		

#9201

#920

#1200  
#5520

\$2532

\$120

\$440

<560.02>

owed  
\$35.20

Per my conversation w/Bill Palamaymesa on 4/17, he and Derich Hoffman, also w/ Young Life had a conversation with Vern Church when he was Watermaster for that area and Vern told them that a measuring device was not required.



## STATE OF OREGON

## COUNTY OF WASCO

## CERTIFICATE

THIS CERTIFICATE ISSUED TO

YOUNG LIFE ORGANIZATION  
PO BOX 220  
ANTELOPE OR 97001

45min

confirms the right to use the waters of STORED WATER FOR STORAGE IN MUDDY  
STATION RESERVOIR AND FOR APPROPRIATION UNDER PERMIT S-55500 FOR QUASI-MUNICIPAL USE.

This right was perfected under Permit R-12578. The date of priority is JUNE 5, 1997. The amount of water to which this right is entitled is limited to an amount actually used beneficially, and shall not exceed 35.0 ACRE FEET EACH YEAR measured at the point of diversion.

Water may be appropriated for storage during the period November 1 through April 14 of each year.

The point of diversion from the dam is located as follows:

1800 ft. (per map)

Twp	Rng	Mer	Sec	Q-Q	Measured Distances
8 S	19 E	WM	32	NW NW	CURRENT RESERVOIR - 1810 FEET SOUTH &
			31	SE NE	198 FEET WEST FROM THE NE CORNER, SECTION 31

The area to be submerged by the reservoir is located as follows:

Twp	Rng	Mer	Sec	Q-Q
8 S	19 E	WM	29	SW SW
8 S	19 E	WM	32	NW NW

Measurement, recording and reporting conditions:

- A. The water user shall maintain the meter or other measuring device in good working order.
- B. The water user shall allow the watermaster access to the meter or measuring device; provided however, where the meter or measuring device is located within a private structure, the watermaster shall request access upon reasonable notice.
- C. The Director may require the water user to keep and maintain a record of the amount (volume) of water used and may require the water user to report water use on a periodic schedule as established by the Director. In addition, the Director may require the water user to report general water use information, the

#### NOTICE OF RIGHT TO PETITION FOR RECONSIDERATION OR JUDICIAL REVIEW

This is an order in other than a contested case. This order is subject to judicial review under ORS 183.484 and ORS 536.075. Any petition for judicial review must be filed within the 60-day time period specified by ORS 183.484(2). Pursuant to ORS 183.484, ORS 536.075 and OAR 137-004-0080, you may petition for judicial review and petition the Director for reconsideration of this order. A petition for reconsideration may be granted or denied by the Director, and if no action is taken within 60 days following the date the petition was filed, the petition shall be deemed denied. In addition, under ORS 537.260 any person with an application, permit or water right certificate subsequent in priority may jointly or severally contest the issuance of the certificate within three months after issuance of the certificate.

## STATE OF OREGON

## COUNTY OF WASCO

## CERTIFICATE OF WATER RIGHT

## THIS CERTIFICATE ISSUED TO

YOUNG LIFE ORGANIZATION  
PO BOX 220  
ANTELOPE OR 97001

confirms the right to use the waters of STORED WATER FROM CURRANT RESERVOIR FOR STORAGE IN MUDDY STATION RESERVOIR AND FOR APPROPRIATION UNDER PERMIT S-53506 for QUASI-MUNICIPAL USE.

This right was perfected under Permit R-12578. The date of priority is JUNE 5, 1997. The amount of water to which this right is entitled is limited to an amount actually used beneficially, and shall not exceed 35.0 ACRE FEET EACH YEAR measured at the point of diversion.

Water may be appropriated for storage during the period November 1 through April 14 of each year.

The point of diversion from the dam is located as follows:

Twp	Rng	Mer	Sec	Q-Q	Measured Distances
8 S	19 E	WM	32	NW NW	CURRANT RESERVOIR - 1810 FEET SOUTH & 198 FEET WEST FROM THE NE CORNER, SECTION 31
			31	SE NE	

1800 ft. (per map)

The area to be submerged by the reservoir is located as follows:

Twp	Rng	Mer	Sec	Q-Q
8 S	19 E	WM	29	SW SW
8 S	19 E	WM	32	NW NW

Measurement, recording and reporting conditions:

- A. The water user shall maintain the meter or other measuring device in good working order.
- B. The water user shall allow the watermaster access to the meter or measuring device; provided however, where the meter or measuring device is located within a private structure, the watermaster shall request access upon reasonable notice.
- C. The Director may require the water user to keep and maintain a record of the amount (volume) of water used and may require the water user to report water use on a periodic schedule as established by the Director. In addition, the Director may require the water user to report general water use information, the

#### NOTICE OF RIGHT TO PETITION FOR RECONSIDERATION OR JUDICIAL REVIEW

This is an order in other than a contested case. This order is subject to judicial review under ORS 183.484 and ORS 536.075. Any petition for judicial review must be filed within the 60-day time period specified by ORS 183.484(2). Pursuant to ORS 183.484, ORS 536.075 and OAR 137-004-0080, you may petition for judicial review and petition the Director for reconsideration of this order. A petition for reconsideration may be granted or denied by the Director, and if no action is taken within 60 days following the date the petition was filed, the petition shall be deemed denied. In addition, under ORS 537.260 any person with an application, permit or water right certificate subsequent in priority may jointly or severally contest the issuance of the certificate within three months after issuance of the certificate.



periods of water use and the place and nature of use of water under the right. The Director may provide an opportunity for the water user to submit alternative reporting procedures for review and approval. The storage of water allowed herein is subject to the maintenance of an outlet pipe, or the provision of other means to evacuate water when determined necessary by the Water Resources Director to satisfy prior to downstream rights.

Failure to comply with any of the provisions of this right may result in action including, but not limited to, restrictions on the use, civil penalties, or cancellation of the right.

This right is for the beneficial use of water without waste. The water user is advised that new regulations may require the use of best practical technologies or conservation practices to achieve this end.

By law, the land use associated with this water use must be in compliance with statewide land-use goals and any local acknowledged land-use plan.

The use of water allowed herein may be made only at times when sufficient water is available to satisfy all prior rights, including prior rights for maintaining instream flows.

The right to the use of the water for the above purpose is restricted to beneficial use on the lands or place of use described.

Issued \_\_\_\_\_

\_\_\_\_\_  
Dwight W. French  
Administrator, Water Right Services, for  
Phillip C. Ward, Director

# Mailing List for Certificate

Scheduled Mailing Date:

**Application:** R-83443

**Permit:** R-12578

**Certificate:** \*\*\*\*\* 89220

**Permit/Certificate Holder:**

YOUNG LIFE ORGANIZATION  
PO BOX 220

**Error! Reference source not found.**

Copies Mailed	
by:	_____ (STAFF)
on:	_____ (DATE)

## Copies of Final Certificate to be sent to:

1. Watermaster District 21, Kenneth C. Thiemann (include copy of map)
2. Data Center
3. Water Availability
4. Vault
5. File

## Other persons to receive copies: (include map):

1. R. Scott Walker, CWRE



## Craig Kohanek

---

**From:** Bill Palmaymesa <BPalmaymesa@wfr.younglife.org>  
**Sent:** Thursday, July 25, 2013 2:38 PM  
**To:** Craig Kohanek  
**Subject:** RE: Map for application R-83443 for the Muddy Station Reservoir  
**Attachments:** 20130725135202956.pdf

Craig,

I greatly appreciate all your work and help on this. The ONLY point of diversion used to fill our Zip-Line Pond (Muddy Station Reservoir application R-83443, permit R-12578) is the Currant Creek Reservoir from the Currant Creek Reservoir point of diversion labeled on the Final Proof Survey map as "Irrigation System Intake Pond".


It would be acceptable to use the Final Proof Survey map from application R-83443, permit R-12578 in identifying and mapping the Currant Creek Reservoir point of diversion. However, the application map from transfer T-7886 identifies the point of diversion as the discharge outlet at the base of the dam. It would be best to use the attached maps from T-8558 (Currant Creek Reservoir amended points of diversion) to identify and map the Currant Creek Reservoir POD labeled as "Amended POD #1".

If you have any questions, please don't hesitate to call. When this is said and done, you should come over and we'll hit the John Day for some smallmouth!

Semper Fi,

**Bill Palmaymesa**

Water Quality/Water Resources Supervisor  
Young Life's Washington Family Ranch  
P.O. Box 220  
1 Muddy Road  
Antelope, OR 97001  
(541) 489-3100 Ext. 1139  
<http://washingtonfamilyranch.younglife.org>



---

**From:** Craig Kohanek [<mailto:ron.c.kohanek@state.or.us>]  
**Sent:** Tuesday, July 23, 2013 1:20 PM  
**To:** Bill Palmaymesa  
**Subject:** Map for application R-83443 for the Muddy Station Reservoir

Bill,

Based on the phone call we just had, I need you to confirm that Currant Reservoir is the only point of diversion used to fill application R-83443, permit R-12578: the Muddy Station Reservoir. I also need your permission to use the application map for T-7886, in conjunction with the Final Proof Survey map for application R-83443, permit R-12578, so the Currant Reservoir point of diversion can be identified and mapped.

R. Craig Kohanek  
Water Rights Specialist  
Reimbursement Authority  
Oregon Water Resources Department  
Phone: 503-986-0823  
Fax: 503-986-0901  
[Ron.C.Kohanek@wrd.state.or.us](mailto:Ron.C.Kohanek@wrd.state.or.us)



## KOHANEK Craig

---

**From:** Chris Marshall <CMarshall@wfr.younglife.org>  
**Sent:** Wednesday, April 16, 2014 5:24 PM  
**To:** KOHANEK Craig  
**Cc:** Jim Frank  
**Subject:** RE: Proposed Certificates for your review.

Craig,

Thanks for sending this our way. I have reviewed the proposed certificates that we received in the mail and as attachments in this email. We have no edits or comments. Please continue processing these documents toward certification.

Also we sent to OWRD today the Claim of Beneficial use document we discussed on the phone, as well as, the Estimate Application to expedite the process. Two checks were sent, one for \$175 and one for \$125 to cover the fees for these two documents. Please let me know if anything else is needed to finalize this process and the certificates mentioned above. We would like to keep this moving forward and are available to assist with any questions.

Thanks,  
**Chris Marshall**  
Young Life's Washington Family Ranch  
(541) 489-3100 Ext 1127

\*\*\*Confidentiality Notice\*\*\* This e-mail transmission and any documents, files or previous e-mail messages attached to it, may contain confidential and legally privileged information, which is intended solely for use by the individual or entity to whom it is addressed. Any review, retransmission, dissemination, copying, printing or other use of this information by persons or entities other than the intended recipient is STRICTLY PROHIBITED. If you have received this information in error, please notify the sender immediately and delete (destroy) the original transmission and any attachments.

---

**From:** KOHANEK Craig [<mailto:ron.c.kohanek@state.or.us>]  
**Sent:** Thursday, April 10, 2014 11:42 AM  
**To:** Chris Marshall  
**Subject:** Proposed Certificates for your review.

Chris,

Attached for your review are the three proposed certificates that we just spoke of on the phone. Please review them for accuracy and completeness and provide me your edits and comments. If you have no edits or comments, please reply to this email to that affect and I will continue the processing of the documents toward certification.

Ciao,

R. Craig Kohanek  
Water Rights Specialist  
Reimbursement Authority  
Oregon Water Resources Department  
Phone: 503-986-0823  
Fax: 503-986-0901  
[Ron.C.Kohanek@wrdr.state.or.us](mailto:Ron.C.Kohanek@wrdr.state.or.us)

## KOHANEK Craig

---

**From:** KOHANEK Craig  
**Sent:** Thursday, April 10, 2014 11:42 AM  
**To:** 'cmarshall@wfr.younglife.org'  
**Subject:** Proposed Certificates for your review.  
**Attachments:** 7886-cf-permit-R-8452.pdf; 83443-or-prop.pdf; S-83453-or-prop.pdf

Chris,

Attached for your review are the three proposed certificates that we just spoke of on the phone. Please review them for accuracy and completeness and provide me your edits and comments. If you have no edits or comments, please reply to this email to that affect and I will continue the processing of the documents toward certification.

Ciao,

R. Craig Kohanek  
Water Rights Specialist  
Reimbursement Authority  
Oregon Water Resources Department  
Phone: 503-986-0823  
Fax: 503-986-0901  
[Ron.C.Kohanek@ wrd.state.or.us](mailto:Ron.C.Kohanek@ wrd.state.or.us)



## KOHANEK Craig

---

**From:** KOHANEK Craig  
**Sent:** Thursday, March 06, 2014 12:06 PM  
**To:** bpalmaymesa@wfr.younglife.org  
**Subject:** Proposed certificates for Young Life, R12054-11, application S-83453; R12056-11, application R-83443; and R12080-11, transfer T-7886  
**Attachments:** S-83453-or-prop.pdf; 83443-or-prop.pdf; R-63102-or-prop.pdf

Bill,

Attached for your review are the proposed certificates for Young Life, R12054-11, application S-83453; R12056-11, application R-83443; and R12080-11, transfer T-7886. Please review them for accuracy and completeness and provide me your edits and comments. You'll notice that the name at the beginning of each certificate is different. That is due to how the permits were assigned or the application for permit or transfer was made. If the proposed certificates look ok, then reply to this email to that affect and I will continue with the processing of the documents toward certification.

R. Craig Kohanek  
Water Rights Specialist  
Reimbursement Authority  
Oregon Water Resources Department  
Phone: 503-986-0823  
Fax: 503-986-0901  
[Ron.C.Kohanek@wrdd.state.or.us](mailto:Ron.C.Kohanek@wrdd.state.or.us)

## Craig Kohanek

---

**From:** Bill Palmaymesa <BPalmaymesa@wfr.younglife.org>  
**Sent:** Thursday, July 25, 2013 11:33 AM  
**To:** Craig Kohanek  
**Subject:** RE: Proposed Certificate for RA project R12055-11 for Young Life, application G-14754


Craig,

I have reviewed the attached proposed certificate for application G-14754, permit G-13619 and have no edits or comments.

**Semper Fi,**

**Bill Palmaymesa**

Water Quality/Water Resources Supervisor  
Young Life's Washington Family Ranch  
P.O. Box 220  
1 Muddy Road  
Antelope, OR 97001  
(541) 489-3100 Ext. 1139  
<http://washingtonfamilyranch.younglife.org>



---

**From:** Craig Kohanek [<mailto:ron.c.kohanek@state.or.us>]  
**Sent:** Tuesday, July 23, 2013 9:50 AM  
**To:** Bill Palmaymesa  
**Subject:** Proposed Certificate for RA project R12055-11 for Young Life, application G-14754

Bill,

Attached for your review, edits, and comments is the proposed certificate for the Young Life application G-14754, permit G-13619. If you have no edits or comments, please let me know this by replying to this email to that affect and I will continue with the processing of this document toward certification.

Regarding T-7886, for which you just sent me, and I received, a reimbursement authority estimate application. I checked the file and then spoke with Gerry Clark about this file, and the information that was in our Water Right Information System was wrong. We have not received a Claim of Beneficial Use for T-7886 and must have one before I may provide an estimate to certificate this right.

R. Craig Kohanek  
Water Rights Specialist  
Reimbursement Authority  
Oregon Water Resources Department  
Phone: 503-986-0823  
Fax: 503-986-0901



## **Craig Kohanek**

---

**From:** Craig Kohanek  
**Sent:** Tuesday, July 23, 2013 1:20 PM  
**To:** bpalmaymesa@wfr.younglife.org  
**Subject:** Map for application R-83443 for the Muddy Station Reservoir

Bill,

Based on the phone call we just had, I need you to confirm that Currant Reservoir is the only point of diversion used to fill application R-83443, permit R-12578: the Muddy Station Reservoir. I also need your permission to use the application map for T-7886, in conjunction with the Final Proof Survey map for application R-83443, permit R-12578, so the Currant Reservoir point of diversion can be identified and mapped.

R. Craig Kohanek  
Water Rights Specialist  
Reimbursement Authority  
Oregon Water Resources Department  
Phone: 503-986-0823  
Fax: 503-986-0901  
[Ron.C.Kohanek@wrdd.state.or.us](mailto:Ron.C.Kohanek@wrdd.state.or.us)

## Craig Kohanek

---

**From:** Craig Kohanek  
**Sent:** Wednesday, May 08, 2013 8:17 AM  
**To:** bpalmaymesa@wfr.younglife.org  
**Subject:** RA Agreement for Young Life R12056-11 involving (application R-83443  
**Attachments:** RA contract executed.pdf; RA contract receipt.pdf

Bill,

Attached are copies of the fully executed Applicant's Agreement signed by the required parties and a receipt for the monies paid for these expedited services. The agreement details the terms and conditions under which a Work Order was issued for the expedited services that you requested.

If you have any questions concerning the agreements or the program, please contact me.

R. Craig Kohanek  
Water Rights Specialist  
Reimbursement Authority  
Oregon Water Resources Department  
Phone: 503-986-0823  
Fax: 503-986-0901  
[Ron.C.Kohanek@wrđ.state.or.us](mailto:Ron.C.Kohanek@wrđ.state.or.us)



## Craig Kohanek

---


**From:** Bill Palmaymesa <BPalmaymesa@wfr.younglife.org>  
**Sent:** Wednesday, May 08, 2013 8:21 AM  
**To:** Craig Kohanek  
**Subject:** RE: RA Agreement for Young Life R12056-11 involving (application R-83443)

Thank-you, Craig.

**Semper Fi,**

**Bill Palmaymesa**

Water Quality/Water Resources Supervisor  
Young Life's Washington Family Ranch  
P.O. Box 220  
1 Muddy Road  
Antelope, OR 97001  
(541) 489-3100 Ext. 1139  
<http://washingtonfamilyranch.younglife.org>



---

**From:** Craig Kohanek [<mailto:ron.c.kohanek@state.or.us>]  
**Sent:** Wednesday, May 08, 2013 8:17 AM  
**To:** Bill Palmaymesa  
**Subject:** RA Agreement for Young Life R12056-11 involving (application R-83443)

Bill,

Attached are copies of the fully executed Applicant's Agreement signed by the required parties and a receipt for the monies paid for these expedited services. The agreement details the terms and conditions under which a Work Order was issued for the expedited services that you requested.

If you have any questions concerning the agreements or the program, please contact me.

R. Craig Kohanek  
Water Rights Specialist  
Reimbursement Authority  
Oregon Water Resources Department  
Phone: 503-986-0823  
Fax: 503-986-0901  
[Ron.C.Kohanek@wrdd.state.or.us](mailto:Ron.C.Kohanek@wrdd.state.or.us)



OREGON WATER RESOURCES DEPARTMENT  
CERTIFICATE REIMBURSEMENT AUTHORITY  
APPLICANT'S AGREEMENT

Contract Number: **R12056-11**



This Agreement is between the **Oregon Water Resources Department**, hereafter OWRD, and **Young Life** hereafter Applicants, hereafter known together as the parties.

**OWRD Information**

Project Contact: R. Craig Kohanek  
Reimbursement Authority  
Oregon Water Resources Department  
725 Summer Street, NE  
Salem, OR 97301-1271  
Phone: 503-986-0823  
Email: [Ron.c.kohanek@state.or.us](mailto:Ron.c.kohanek@state.or.us)

**Applicant's Information**

Name: Bill Palmaymesa  
Title: Water Resources Supervisor  
Company: Young Life  
Address: P.O. Box 220  
Antelope, OR 97001  
Phone: 541-489-3100  
Email: [bpalmaymesa@wfr.younglife.org](mailto:bpalmaymesa@wfr.younglife.org)

**Applicant's Representative**

Name: Bill Palmaymesa  
Title:  
Company:  
Address:  
Phone:  
Email:

- Purpose.** The purpose of this Agreement is to expedite the processing of the **Claim of Beneficial Use**. (Application Number: R-83443)
- Authority.** ORS 536.055 authorizes the OWRD to enter into a voluntary agreement with any applicant, permittee or regulated entity (collectively Applicant) for expediting or enhancing a regulatory process. In making this agreement, OWRD shall require the applicant to pay the full cost of expedited process.
- Restrictions.** Young Life and OWRD agree that this Agreement shall not be construed to restrict in any way the decisions and actions by OWRD. OWRD shall be free to exercise independent judgment consistent with existing laws and regulations.
- Effective Date and Duration.** Unless otherwise terminated by non-deposit of funds by the Applicant, this Agreement shall become effective on the date on which both parties have signed the Agreement and the full deposit of the estimated cost of the proposed service has been received by OWRD.
- Consideration.** Young Life shall pay OWRD in advance for actual costs incurred by OWRD. Young Life agrees to pay the full amount of **\$525** to OWRD prior to commencement of any work stated in this Agreement. This payment will be placed in an account administered by OWRD and drawn upon as costs are actually incurred. If the actual cost of performing the work is less than payments received, OWRD will refund the unspent balance. If the actual cost of processing exceeds the estimate, the Applicant can either elect to terminate this Agreement or amend the Agreement to reflect the increase in cost. The costs stated in this Agreement do not include the statutory application processing and filing fees.
- Confidentiality.** Young Life agrees that any information provided to or acquired by OWRD under this Agreement will be subject to the Oregon Public Records Law and shall be considered public records.
- Indemnity.** Applicant shall defend, save, hold harmless, and indemnify the State of Oregon, OWRD, and their officers, employees, and agents from and against all claims, suits, actions, losses, damages, liabilities, costs and expenses of any nature resulting from or arising out of, or relating to the activities of Applicant or its representatives, officers, employees, contractors, or agents under this Agreement or with respect to the expedited service. The Applicant acknowledges that the Oregon Water Resources Department cannot and does not guarantee a favorable review under the subject regulatory process.

RECEIVED BY OWRD

MAY 06 2013

SALEM, OR



**OREGON WATER RESOURCES DEPARTMENT**  
**CERTIFICATE REIMBURSEMENT AUTHORITY**  
**APPLICANT'S AGREEMENT**  
Contract Number: **R12056-11**



This Agreement is between the **Oregon Water Resources Department**, hereafter OWRD, and **Young Life** hereafter Applicants, hereafter known together as the parties.

**OWRD Information**

Project Contact: R. Craig Kohanek  
Reimbursement Authority  
Oregon Water Resources Department  
725 Summer Street, NE  
Salem, OR 97301-1271  
Phone: 503-986-0823  
Email: [Ron.c.kohanek@state.or.us](mailto:Ron.c.kohanek@state.or.us)

**Applicant's Information**

Name: Bill Palmaymesa  
Title: Water Resources Supervisor  
Company: Young Life  
Address: P.O. Box 220  
Antelope, OR 97001  
Phone: 541-489-3100  
Email: [bpalmaymesa@wfr.younglife.org](mailto:bpalmaymesa@wfr.younglife.org)

**Applicant's Representative**

Name: Bill Palmaymesa  
Title:  
Company:  
Address:  
  
Phone:  
Email:

1. **Purpose.** The purpose of this Agreement is to expedite the processing of the **Claim of Beneficial Use**. (Application Number: R-83443)
2. **Authority.** ORS 536.055 authorizes the OWRD to enter into a voluntary agreement with any applicant, permittee or regulated entity (collectively Applicant) for expediting or enhancing a regulatory process. In making this agreement, OWRD shall require the applicant to pay the full cost of expedited process.
3. **Restrictions.** Young Life and OWRD agree that this Agreement shall not be construed to restrict in any way the decisions and actions by OWRD. OWRD shall be free to exercise independent judgment consistent with existing laws and regulations.
4. **Effective Date and Duration.** Unless otherwise terminated by non-deposit of funds by the Applicant, this Agreement shall become effective on the date on which both parties have signed the Agreement and the full deposit of the estimated cost of the proposed service has been received by OWRD.
5. **Consideration.** Young Life shall pay OWRD in advance for actual costs incurred by OWRD. Young Life agrees to pay the full amount of **\$525** to OWRD prior to commencement of any work stated in this Agreement. This payment will be placed in an account administered by OWRD and drawn upon as costs are actually incurred. If the actual cost of performing the work is less than payments received, OWRD will refund the unspent balance. If the actual cost of processing exceeds the estimate, the Applicant can either elect to terminate this Agreement or amend the Agreement to reflect the increase in cost. The costs stated in this Agreement do not include the statutory application processing and filing fees.
6. **Confidentiality.** Young Life agrees that any information provided to or acquired by OWRD under this Agreement will be subject to the Oregon Public Records Law and shall be considered public records.
7. **Indemnity.** Applicant shall defend, save, hold harmless, and indemnify the State of Oregon, OWRD, and their officers, employees, and agents from and against all claims, suits, actions, losses, damages, liabilities, costs and expenses of any nature resulting from or arising out of, or relating to the activities of Applicant or its representatives, officers, employees, contractors, or agents under this Agreement or with respect to the expedited service. The Applicant acknowledges that the Oregon Water Resources Department cannot and does not guarantee a favorable review under the subject regulatory process.



8. **Termination.** Applicant may request to terminate this agreement only in writing at anytime during the process. The Applicant agrees to pay for the work done by the Reimbursement Authority personnel up until the time of the written termination request. OWRD, upon receiving such written termination request from the Applicant, will refund any unspent balance after paying the Reimbursement Authority personnel for the work done.
9. **Funds Authorized and Available.** By its execution of this Agreement, Applicants certifies that sufficient funds are authorized and available to cover the expenditures contemplated by this Agreement.
10. **Duration of Estimate.** The Estimate of Time to complete the work is no later than one hundred and twenty days (120) days once this Agreement has been fully executed and payment of the estimated cost deposited. However, this estimate is contingent on the Applicant's expeditious resolution of any deficiency and may be affected by the Department's work load. This Estimate of Time may become null and void after thirty (30) days from the date the Applicant's Agreement is mailed. If the Applicant's Agreement is not received by the Department within thirty (30) days of mailing the Agreement, the Applicant may need to re-apply for a new estimate.
11. **Completion Date.** OWRD, by the execution of this Agreement does not guarantee the completion date indicated in this Agreement. Completion date is only an estimate and may be affected by the Department's workload, issues arising from the processing of the requested services and Applicant's timely response to requests for additional information.
12. **Captions.** The captions or headings in this Agreement are for the convenience only and in no way define limit or describe the scope or intent of any provision of this Agreement.
13. **Amendment and Merger.** The terms of this Agreement shall not be waived, altered, modified, supplemented or amended in any manner whatsoever, except by written instrument signed by both parties. Such waiver, consent, modification or change, if made, shall be effective only in the specific instance and for the specific purpose given. There are no understandings, agreements or representations, oral or written, not specified herein regarding this Agreement.
14. **Signatures.** All parties, by the authorized representative's signature below, hereby acknowledge that they have read this Agreement, understand it and agree to be bound by its terms and conditions.

Applicant: W.B. Palmayesa  
Name: Bill Palmayesa  
Title: Water Resources Supervisor  
Company: Young Life  
Date: April 30, 2013

For OWRD: R. Craig Kohanek  
Name: R. Craig Kohanek  
Water Rights and Adjudication Division  
Date: 8th of May 2013

Mail signed Agreement to:

Craig Kohanek  
Oregon Water Resources Department  
725 Summer Street NE, Suite A  
Salem, OR 97301-1271

**STATE OF OREGON  
WATER RESOURCES DEPARTMENT**

725 Summer St. N.E. Ste. A

SALEM, OR 97301-4172

(503) 986-0900 / (503) 986-0904 (fax)

RECEIPT # **108725**

INVOICE # \_\_\_\_\_

RECEIVED FROM: Young Life's Washington Family Ranch  
BY: \_\_\_\_\_

APPLICATION	<b>R-83443</b>
PERMIT	
TRANSFER	

CASH: ☐ CHECK: # **4029** OTHER: (IDENTIFY) ☐

**TOTAL REC'D \$ 525.00**

**1063 TREASURY 4170 WRD MISC CASH ACCT**

0407 COPIES **4726 R1205611**  
**0408** OTHER: (IDENTIFY) **Reimbursement Auth.**

\$  
\$ **525.00**

0243 I/S Lease \_\_\_\_\_ 0244 Muni Water Mgmt. Plan \_\_\_\_\_ 0245 Cons. Water \_\_\_\_\_

**4270 WRD OPERATING ACCT**

**MISCELLANEOUS**

0407 COPY & TAPE FEES  
0410 RESEARCH FEES  
0408 MISC REVENUE: (IDENTIFY) \_\_\_\_\_  
TC162 DEPOSIT LIAB. (IDENTIFY) \_\_\_\_\_  
0240 EXTENSION OF TIME

\$  
\$  
\$  
\$  
\$

**WATER RIGHTS:**

0201 SURFACE WATER  
0203 GROUND WATER  
0205 TRANSFER

EXAM FEE
\$
\$
\$
EXAM FEE
\$

0202  
0204

**RECORD FEE**  
\$  
\$

**WELL CONSTRUCTION**

0218 WELL DRILL CONSTRUCTOR  
LANDOWNER'S PERMIT

0219  
0220

**LICENSE FEE**  
\$  
\$

OTHER (IDENTIFY) \_\_\_\_\_

**0536 TREASURY 0437 WELL CONST. START FEE**

0211 WELL CONST START FEE  
0210 MONITORING WELLS

\$
\$

CARD #	
CARD #	

OTHER (IDENTIFY) \_\_\_\_\_

**0607 TREASURY 0467 HYDRO ACTIVITY LIC NUMBER**

0233 POWER LICENSE FEE (FW/WRD)  
0231 HYDRO LICENSE FEE (FW/WRD)  
HYDRO APPLICATION

\$
\$
\$

**TREASURY OTHER / RDX**

FUND \_\_\_\_\_ TITLE \_\_\_\_\_  
OBJ. CODE \_\_\_\_\_ VENDOR # \_\_\_\_\_  
DESCRIPTION \_\_\_\_\_

\$

RECEIPT:

**108725**

DATED:

**5-6-13**

BY:

**BW Williamson**

**STATE OF OREGON  
WATER RESOURCES DEPARTMENT**

RECEIPT # **108725**

725 Summer St. N.E. Ste. A  
SALEM, OR 97301-4172  
(503) 986-0900 / (503) 986-0904 (fax)

INVOICE # \_\_\_\_\_

RECEIVED FROM: Young Life's Washington  
BY: Family Ranch

APPLICATION	R-83443
PERMIT	
TRANSFER	

CHECK: # 4029 OTHER: (IDENTIFY) \_\_\_\_\_

TOTAL REC'D \$ 525.00

**1083 TREASURY 4170 WRD MISC CASH ACCT**

0407 COPIES 4726 R1205611 \$  
0408 OTHER: (IDENTIFY) Reimbursement Auth. \$ 525.00

0243 I/S Lease \_\_\_\_\_ 0244 Muni Water Mgmt. Plan \_\_\_\_\_ 0245 Cons. Water \_\_\_\_\_

**4270 WRD OPERATING ACCT**

**MISCELLANEOUS**

0407	COPY & TAPE FEES	\$
0410	RESEARCH FEES	\$
0408	MISC REVENUE: (IDENTIFY) _____	\$
TC162	DEPOSIT LIAB. (IDENTIFY) _____	\$
0240	EXTENSION OF TIME	\$

**WATER RIGHTS:**

0201	SURFACE WATER	EXAM FEE \$	0202	RECORD FEE \$
0203	GROUND WATER	EXAM FEE \$	0204	RECORD FEE \$
0205	TRANSFER	EXAM FEE \$		

**WELL CONSTRUCTION**

0218	WELL DRILL CONSTRUCTOR	EXAM FEE \$	0219	LICENSE FEE \$
	LANDOWNER'S PERMIT		0220	LICENSE FEE \$

OTHER (IDENTIFY) \_\_\_\_\_

**0536 TREASURY 0437 WELL CONST. START FEE**

0211	WELL CONST START FEE	\$	CARD #	
0210	MONITORING WELLS	\$	CARD #	
	OTHER (IDENTIFY) _____			

**0607 TREASURY 0467 HYDRO ACTIVITY LIC NUMBER**

0233	POWER LICENSE FEE (FW/WRD)		\$
0231	HYDRO LICENSE FEE (FW/WRD)		\$
	HYDRO APPLICATION		\$

**TREASURY OTHER / RDX**

FUND \_\_\_\_\_ TITLE \_\_\_\_\_  
OBJ. CODE \_\_\_\_\_ VENDOR # \_\_\_\_\_  
DESCRIPTION \_\_\_\_\_ \$ \_\_\_\_\_

RECEIPT: **108725**

DATED: 5-6-13 BY: B Williamson



## Craig Kohanek

---


**From:** Bill Palmaymesa <BPalmaymesa@wfr.younglife.org>  
**Sent:** Tuesday, April 30, 2013 9:29 AM  
**To:** Craig Kohanek  
**Subject:** RE: Two executed contracts and an estimate/contract for RA R12056-11 involving application #R-83443

Thank-you, Craig.

The signed copy of the agreement for Application Number R-83443, along with a \$525.00 check to cover the estimated process cost, will go out in today's mail.

**Semper Fi,**

**Bill Palmaymesa**  
Water Quality/Water Resources Supervisor  
Young Life's Washington Family Ranch  
P.O. Box 220  
1 Muddy Road  
Antelope, OR 97001  
(541) 489-3100 Ext. 1139  
<http://washingtonfamilyranch.younglife.org>



---

**From:** Craig Kohanek [<mailto:ron.c.kohanek@state.or.us>]  
**Sent:** Monday, April 22, 2013 11:16 AM  
**To:** Bill Palmaymesa  
**Subject:** Two executed contracts and an estimate/contract for RA R12056-11 involving application #R-83443

Bill,

Please find the two fully executed agreements.

In addition, find the attached estimate and agreement to process your reservoir permit into a certificate. If this proposed agreement is acceptable to you, please return a signed copy to our office along with the payment of the estimated cost to process it.

If you have any questions, please call me.

R. Craig Kohanek  
Water Rights Specialist  
Reimbursement Authority  
Oregon Water Resources Department  
Phone: 503-986-0823  
Fax: 503-986-0901  
[Ron.C.Kohanek@wrdd.state.or.us](mailto:Ron.C.Kohanek@wrdd.state.or.us)

MEMO TO THE FILE:

April 17, 2013

Application: R-83443 Permit: R-12578

From: R. Craig Kohanek

I spoke on the phone with Bill Palamaymesa today and asked him about the measuring device requirement for permit R-12578. He told me that he and Derich Hoffman had met with Vern Church, Watermaster for that area at that time, and that Vern told them that a measuring device was not required. Vern has been deceased for four years since this conversation occurred and we have no reason to doubt it did.

## Craig Kohanek

---

**From:** Craig Kohanek  
**Sent:** Monday, April 22, 2013 11:16 AM  
**To:** bpalmaymesa@wfr.younglife.org  
**Subject:** Two executed contracts and an estimate/contract for RA R12056-11 involving application #R-83443  
**Attachments:** RA contract executed.pdf; RA Contract Executed.pdf; RA contract.pdf

Bill,

Please find the two fully executed agreements.

In addition, find the attached estimate and agreement to process your reservoir permit into a certificate. If this proposed agreement is acceptable to you, please return a signed copy to our office along with the payment of the estimated cost to process it.

If you have any questions, please call me.

R. Craig Kohanek  
Water Rights Specialist  
Reimbursement Authority  
Oregon Water Resources Department  
Phone: 503-986-0823  
Fax: 503-986-0901  
[Ron.C.Kohanek@wrdd.state.or.us](mailto:Ron.C.Kohanek@wrdd.state.or.us)



## Craig Kohanek

---

**From:** Bill Palmaymesa <BPalmaymesa@wfr.younglife.org>  
**Sent:** Tuesday, April 16, 2013 9:48 AM  
**To:** Craig Kohanek  
**Subject:** RE: RA Certificate Estimates for Young Life R12054-11 involving App. S-83453 and R12055-11 involving App. G-14754  
**Attachments:** Claim of Beneficial Use Permit R-12578.pdf


Craig,

I appreciate you getting back to me so quickly on this. Attached is the COBU and Final Proof map from Kleinfelder, Inc. for permit R-12578. I'll have the signed copies of agreements, along with the appropriate fees, in today's mail.

**Semper Fi,**

**Bill Palmaymesa**

Water Quality/Water Resources Supervisor  
Young Life's Washington Family Ranch  
P.O. Box 220  
1 Muddy Road  
Antelope, OR 97001  
(541) 489-3100 Ext. 1139  
<http://washingtonfamilyranch.younglife.org>



---

**From:** Craig Kohanek [<mailto:ron.c.kohanek@state.or.us>]  
**Sent:** Tuesday, April 16, 2013 9:05 AM  
**To:** Bill Palmaymesa  
**Subject:** RA Certificate Estimates for Young Life R12054-11 involving App. S-83453 and R12055-11 involving App. G-14754

Bill,

Please find the attached estimates and agreements to process the above identified applications/permits into certificates. If the proposed agreements are acceptable to you, please return a signed copy of each to our office along with the payments of the estimated cost to process the applications/permits into certificates.

I am unable to provide an estimate for R12056-11 for application R-83443, permit R-12578 as the file is lost and despite my efforts I've been unable to find it. To provide you an estimate to certificate this permit, I need you to send me a copy of the Claim of Beneficial Use and Final Proof map from the Certified Water Rights Examiner who put together these documents.

If you have any questions, please call me.

R. Craig Kohanek  
Water Rights Specialist  
Reimbursement Authority

Oregon Water Resources Department

Phone: 503-986-0823

Fax: 503-986-0901

[Ron.C.Kohanek@wrд.state.or.us](mailto:Ron.C.Kohanek@wrд.state.or.us)



OREGON WATER RESOURCES DEPARTMENT  
CERTIFICATE REIMBURSEMENT AUTHORITY  
ESTIMATE APPLICATION

ORS 536.055 authorizes the Oregon Water Resources Department to expedite or enhance regulatory processes voluntarily requested under the agreement.

The purpose of this application is to obtain estimates of the cost and time required to process a Certificate Request. A separate application is required for each application and/or transfer number. There is a fee of \$125.00 per request.

RECEIVED BY OWRD

APR 05 2013

SALEM, OR

REQUEST	TRANSFER NUMBER	FILE NUMBER
<input checked="" type="checkbox"/>	Certificate Request	R-83443 R-12578
	Permit Amendment (if applicable)	

Applicant Information		Applicant's Representative/Contact
Name:	Young Life	Bill Palmaymesa
Address:	PO Box 220, 1 Muddy Road	
	Antelope, OR 97001	
Phone:	(541)489-3100	
Fax:	(541) 306-6639	
E-Mail Address:	bpalmaymesa@wfr.younglife.org	

I certify that I (check one):

- ☒ have previously filed a Claim of Beneficial Use  
☐ am attaching the Claim of Beneficial Use with this request and have included the appropriate claim fee.

I understand the following:

- That upon receipt of my non-refundable application fee in the amount of \$ 125.00, OWRD will, within fourteen (14) days, notify me in writing of the estimates of cost and time frame for the expedited service.
- That this fee covers the reimbursement authority staff to evaluate and provide the estimate for processing of the request.
- That upon receiving the estimate I may agree or decline to enter into a formal contract to pay the estimated cost in advance to initiate the expedited service.
- An incomplete or inaccurate Claim of Beneficial Use may delay the process and increase the cost to process my request.
- Expedited processing does not guarantee a favorable review of my request.
- Send completed Application and payment to:

Oregon Water Resources Department  
Certificate Reimbursement Authority Program  
725 Summer St. NE, Suite A  
Salem, OR 97301-1271

I certify that I am the (check one):

- ☐ Applicant ☒ Applicant's Representative ☐ Other (Please specify) \_\_\_\_\_

Name: Bill Palmaymesa, Water Resources Supervisor, Young Life's Washington Family Ranch

Signature: W. B. Palmaymesa

OWRD USE ONLY: Reimbursement Authority Number: R12056 11





OREGON WATER RESOURCES DEPARTMENT  
CERTIFICATE REIMBURSEMENT AUTHORITY  
ESTIMATE APPLICATION

ORS 536.055 authorizes the Oregon Water Resources Department to expedite or enhance regulatory processes voluntarily requested under the agreement.

The purpose of this application is to obtain estimates of the cost and time required to process a Certificate Request. A separate estimate application is required for each application and/or transfer number. There is a non-refundable application fee of \$125.00 per request.

REQUEST	TYPE	FILE NUMBER
<input checked="" type="checkbox"/>	Certificate Request	Application Number R-83443 Permit Number R-12578 Transfer Number/Permit Amendment (if applicable) _____

	Applicant Information	Applicant's Representative/Contact
Name:	Young Life	Bill Palmaymesa
Address:	PO Box 220, 1 Muddy Road	
	Antelope, OR 97001	
Phone:	(541)489-3100	
Fax:	(541) 306-6639	
E-Mail Address:	bpalmaymesa@wfr.younglife.org	

I certify that I (check one):

- ☒ have previously filed a Claim of Beneficial Use  
☐ am attaching the Claim of Beneficial Use with this request and have included the appropriate claim fee.

I understand the following:

- That upon receipt of my non-refundable application fee in the amount of \$ **125.00**, OWRD will, within fourteen (14) days, notify me in writing of the estimates of cost and time frame for the expedited service.
- That this fee covers the reimbursement authority staff to evaluate and provide the estimate for processing of the request.
- That upon receiving the estimate I may agree or decline to enter into a formal contract to pay the estimated cost in advance to initiate the expedited service.
- An incomplete or inaccurate Claim of Beneficial Use may delay the process and increase the cost to process my request.
- Expedited processing does not guarantee a favorable review of my request.
- Send completed Application and payment to:

Oregon Water Resources Department  
Certificate Reimbursement Authority Program  
725 Summer St. NE, Suite A  
Salem, OR 97301-1271

I certify that I am the (check one):

- ☐ Applicant ☒ Applicant's Representative ☐ Other (Please specify) \_\_\_\_\_

Name: Bill Palmaymesa, Water Resources Supervisor, Young Life's Washington Family Ranch

Signature: W. B. Palmaymesa

OWRD USE ONLY: Reimbursement Authority Number: R12056 11

**Craig Kohanek**

---

**From:** Craig Kohanek  
**Sent:** Friday, April 05, 2013 3:07 PM  
**To:** salem-staff  
**Subject:** Lost File application R-83443, permit R-12578 for Young Life

OWRD staff,

I am in need of the aforementioned file. I checked the file cabinet and there is no check-out card. I promise to withhold the name of the responsible party if they will simply get it to me.

R. Craig Kohanek  
Water Rights Specialist  
Reimbursement Authority  
Oregon Water Resources Department  
Phone: 503-986-0823  
Fax: 503-986-0901  
[Ron.C.Kohanek@wrd.state.or.us](mailto:Ron.C.Kohanek@wrd.state.or.us)

## WATER RESOURCES DEPARTMENT

725 Summer St. N.E. Ste. A

SALEM, OR 97301-4172

(503) 986-0900 / (503) 986-0904 (fax)

RECEIPT #

108457

INVOICE #

RECEIVED FROM:

Young Life's Washington  
Family Ranch

BY:

APPLICATION

R-83443

PERMIT

TRANSFER

CASH:



CHECK:#

4018

OTHER: (IDENTIFY)



TOTAL REC'D

\$ 125.00

1083 TREASURY

4170

WRD MISC CASH ACCT

0407

COPIES

47126

R1205611

\$

0408

OTHER:

(IDENTIFY)

Reimbursement Auth.

\$

125.00

0243 I/S Lease

0244 Muni Water Mgmt. Plan

0245 Cons. Water

## 4270 WRD OPERATING ACCT

## MISCELLANEOUS

0407

COPY &amp; TAPE FEES

\$

0410

RESEARCH FEES

\$

0408

MISC REVENUE: (IDENTIFY)

\$

TC162

DEPOSIT LIAB. (IDENTIFY)

\$

0240

EXTENSION OF TIME

\$

## WATER RIGHTS:

0201

SURFACE WATER

\$

0202

\$

0203

GROUND WATER

\$

0204

\$

0205

TRANSFER

\$

## WELL CONSTRUCTION

0218

WELL DRILL CONSTRUCTOR

\$

0219

\$

LANDOWNER'S PERMIT

0220

\$

OTHER

(IDENTIFY)

0536 TREASURY

0437

WELL CONST. START FEE

0211

WELL CONST START FEE

\$

CARD #

0210

MONITORING WELLS

\$

CARD #

OTHER

(IDENTIFY)

0607 TREASURY

0467

HYDRO ACTIVITY

LIC NUMBER

0233

POWER LICENSE FEE (FW/WRD)

\$

0231

HYDRO LICENSE FEE (FW/WRD)

\$

HYDRO APPLICATION

\$

TREASURY

OTHER / RDX

FUND

TITLE

OBJ. CODE

VENDOR #

DESCRIPTION

\$

RECEIPT:

108457

DATED

4-5-13

BY

B Williamson



## WATER RESOURCES DEPARTMENT

RECEIPT # **108457**725 Summer St. N.E. Ste. A  
SALEM, OR 97301-4172  
(503) 986-0900 / (503) 986-0904 (fax)

INVOICE # \_\_\_\_\_

RECEIVED FROM:

Young Life's Washington  
Family Ranch

APPLICATION

R 83443

BY:

PERMIT

TRANSFER

CASH:

CHECK:#

OTHER: (IDENTIFY)

4018

TOTAL REC'D

\$ 125.00**1083 TREASURY 4170 WRD MISC CASH ACCT**

0407

COPIES

47126R1205611

\$

0408

OTHER:

(IDENTIFY)

Reimbursement Auth.\$ 125.00

0243 I/S Lease \_\_\_\_\_

0244 Muni Water Mgmt. Plan \_\_\_\_\_

0245 Cons. Water \_\_\_\_\_

**4270 WRD OPERATING ACCT****MISCELLANEOUS**

0407

COPY &amp; TAPE FEES

\$

0410

RESEARCH FEES

\$

0408

MISC REVENUE: (IDENTIFY) \_\_\_\_\_

\$

TC162

DEPOSIT LIAB. (IDENTIFY) \_\_\_\_\_

\$

0240

EXTENSION OF TIME

\$

**WATER RIGHTS:**

0201

SURFACE WATER

**EXAM FEE**

\$

0202

**RECORD FEE**

\$

0203

GROUND WATER

\$

0204

\$

0205

TRANSFER

\$

**WELL CONSTRUCTION****EXAM FEE**

0218

WELL DRILL CONSTRUCTOR

\$

0219

**LICENSE FEE**

\$

LANDOWNER'S PERMIT

0220

\$

OTHER

(IDENTIFY) \_\_\_\_\_

**0536 TREASURY 0437 WELL CONST. START FEE**

0211

WELL CONST START FEE

\$

CARD #

0210

MONITORING WELLS

\$

CARD #

OTHER

(IDENTIFY) \_\_\_\_\_

**0607 TREASURY 0467 HYDRO ACTIVITY LIC NUMBER**

0233

POWER LICENSE FEE (FW/WRD)

\$

0231

HYDRO LICENSE FEE (FW/WRD)

\$

HYDRO APPLICATION

\$

**TREASURY****OTHER / RDX**

FUND

TITLE

OBJ. CODE

VENDOR #

DESCRIPTION

\$

RECEIPT:

**108457**

DATED:

4-5-13

BY:

B. Williamson

## Craig Kohanek

---

**From:** Sandra Todd  
**Sent:** Friday, April 05, 2013 3:50 PM  
**To:** Bethanie Williamson  
**Cc:** Salem Opeifa; Craig Kohanek; Dave Nelson  
**Subject:** RE: CERTIFICATE REQUEST

R12056 11 PCA 47126

Thank you.

Sandy

---

**From:** Bethanie Williamson  
**Sent:** Friday, April 05, 2013 3:24 PM  
**To:** Sandra Todd  
**Cc:** Salem Opeifa; Craig Kohanek; Dave Nelson  
**Subject:** CERTIFICATE REQUEST

*Hello,*

*Applicant: Young Life*

*Related to Application # R-83443*

*Receipt # 108457*

*Thanks,*

*~Bethanie Williamson~*

*Receptionist*

*Oregon Water Resources Department*

*(503) 986-0928*

*Bethanie.R.Williamson@wrd.state.or.us*

## Craig Kohanek

---

**From:** Bethanie Williamson  
**Sent:** Friday, April 05, 2013 3:24 PM  
**To:** Sandra Todd  
**Cc:** Salem Opeifa; Craig Kohanek; Dave Nelson  
**Subject:** CERTIFICATE REQUEST

*Hello,*

*Applicant: Young Life*

*Related to Application # R-83443*

*Receipt # 108457*

*Thanks,*

*~Bethanie Williamson~*

*Receptionist*

*Oregon Water Resources Department*

*(503) 986-0928*

*Bethanie.R.Williamson@wrд.state.or.us*





**WASHINGTON  
FAMILY RANCH.**

**YL younglife CAMP**

RECEIVED BY OWRD

APR 05 2013

SALEM, OR

April 4, 2013

---

*Gerry Glade*  
Certificate Reimbursement Authority Program  
725 Summer Street NE, Suite A  
Salem, OR 97301-1271

Dear Gerry:

YOUNG LIFE'S REIMBURSEMENT AUTHORITY ESTIMATE APPLICATIONS FOR PERMITS S-53506, R-12578, G-13619


Enclosed are three Reimbursement Authority Estimate Applications along with the appropriate fees, for permits S-53506, R-12578, and G-13619.

If you have any questions or need further information, feel free to contact me at (541) 489-3100, extension 1139 or by email at [bpalmaymesa@wfr.younglife.org](mailto:bpalmaymesa@wfr.younglife.org).

Sincerely,

Bill Palmaymesa  
Water Quality/Water Resources Supervisor  
Young Life's Washington Family Ranch

Enclosures (3)



April 4, 2013

*Gerry Glendon*  
Certificate Reimbursement Authority Program  
725 Summer Street NE, Suite A  
Salem, OR 97301-1271

Dear Gerry:

YOUNG LIFE'S REIMBURSEMENT AUTHORITY ESTIMATE APPLICATIONS FOR PERMITS S-53506, R-12578, G-13619

Enclosed are three Reimbursement Authority Estimate Applications along with the appropriate fees, for permits S-53506, R-12578, and G-13619.

If you have any questions or need further information, feel free to contact me at (541) 489-3100, extension 1139 or by email at [bpalmaymesa@wfr.younglife.org](mailto:bpalmaymesa@wfr.younglife.org).

Sincerely,

Bill Palmaymesa  
Water Quality/Water Resources Supervisor  
Young Life's Washington Family Ranch

Enclosures (3)

STATE OF OREGON

COUNTY OF WASCO

PERMIT TO CONSTRUCT A RESERVOIR AND STORE THE PUBLIC WATERS

THIS PERMIT IS HEREBY ISSUED TO

YOUNG LIFE ORGANIZATION  
PO BOX 520  
COLORADO SPRINGS, CO 80901-0520

(719) 381-1750

The specific limits and conditions of the use are listed below.

APPLICATION FILE NUMBER: R-83443

SOURCE OF WATER: MUDDY CREEK, STORED WATER FROM CURRANT RESERVOIR, AND  
WELLS, TRIBUTARIES OF JOHN DAY RIVER

STORAGE FACILITY: MUDDY STATION RESERVOIR

PURPOSE OR USE OF THE STORED WATER: TO BE APPROPRIATED UNDER PERMIT  
53506 FOR QUASI-MUNICIPAL USE

MAXIMUM STORAGE VOLUME: 35.0 ACRE-FEET EACH YEAR

WATER MAY BE APPROPRIATED FOR STORAGE DURING THE PERIOD: NOVEMBER 1  
THROUGH APRIL 14 OF EACH YEAR

DATE OF PRIORITY: JUNE 5, 1997

THE MAXIMUM HEIGHT OF THE DAM SHALL NOT EXCEED 9.5 FEET.

DAM LOCATION: NW 1/4 NW 1/4, SECTION 32, T8S, R19E, W.M.; 210 FEET SOUTH  
& 857 FEET EAST FROM NW CORNER, SECTION 32

THE AREA TO BE SUBMERGED BY THE RESERVOIR IS LOCATED AS FOLLOWS:

SW 1/4 SW 1/4  
SECTION 29  
NW 1/4 NW 1/4  
SECTION 32  
TOWNSHIP 8 SOUTH, RANGE 19 EAST, W.M.

Measurement, recording and reporting conditions:

- A. Before water use may begin under this permit, the permittee shall install a meter or other suitable measuring device as approved by the Director. The permittee shall maintain the meter or measuring device in good working order.
- B. The permittee shall allow the watermaster access to the meter or measuring device; provided however, where the meter or measuring device is located within a private structure, the watermaster shall request access upon reasonable notice.

Application R-83443 Water Resources Department

PERMIT R-12578



- C. The Director may require the permittee to keep and maintain a record of the amount (volume) of water used and may require the permittee to report water use on a periodic schedule as established by the Director. In addition, the Director may require the permittee to report general water use information, the periods of water use and the place and nature of use of water under the permit. The Director may provide an opportunity for the permittee to submit alternative reporting procedures for review and approval.

The storage of water allowed herein is subject to the installation and maintenance of an outlet pipe, or the provision of other means to evacuate water when determined necessary by the Water Resources Director to satisfy prior downstream rights.

#### STANDARD CONDITIONS

Failure to comply with any of the provisions of this permit may result in action including, but not limited to, restrictions on the use, civil penalties, or cancellation of the permit.

This permit is for the beneficial use of water without waste. The water user is advised that new regulations may require the use of best practical technologies or conservation practices to achieve this end.


By law, the land use associated with this water use must be in compliance with statewide land-use goals and any local acknowledged land-use plan.

The use of water allowed herein may be made only at times when sufficient water is available to satisfy all prior rights, including prior rights for maintaining instream flows.

The Director finds that the proposed use(s) of water described by this permit, as conditioned, will not impair or be detrimental to the public interest.

Actual construction work shall begin by November 16, 1999. The reservoir(s) shall be filled and complete application of water shall be made on or before October 1, 2003. Within one year after complete application of water to the proposed use, the permittee shall submit a claim of beneficial use, which includes a map and report, prepared by a Certified Water Rights Examiner (CWRE).

Issued November 16, 1998

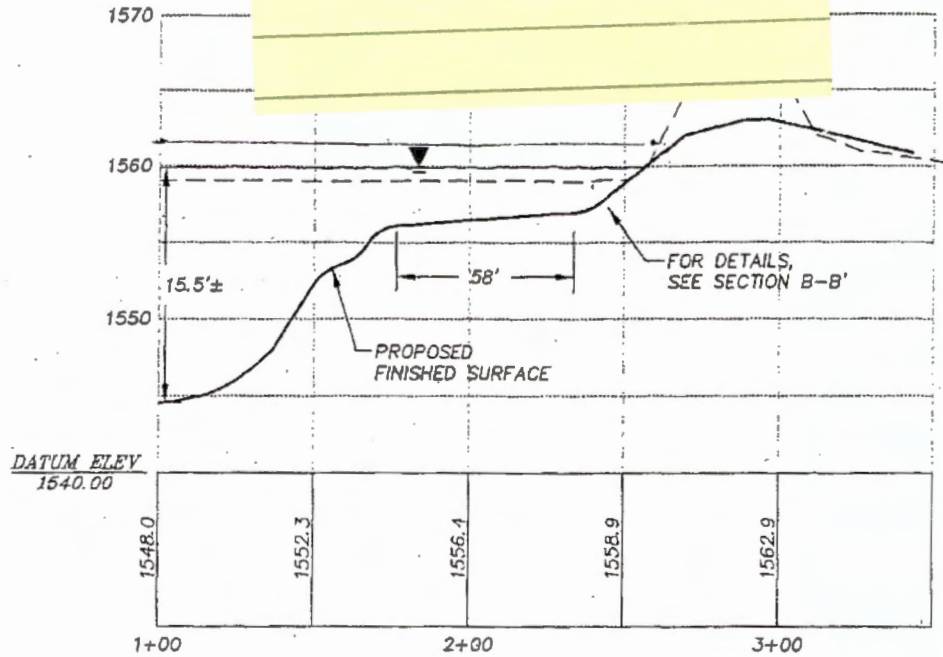
  
Martha C. Pagel, Director  
Water Resources Department

Application R-83443 Water Resources Department  
Basin 6 VOLUME 1A CURRANT CR & MISC  
RWK

PERMIT R-12578  
DISTRICT 4

4-23-13

Put in the certificate  
the condition when  
required by the  
Watermaster a measuring  
device will be installed  
etc..."



### LAKE SECTION C-C'

SCALE: HORIZONTAL 1" = 50'  
VERTICAL 1" = 10'

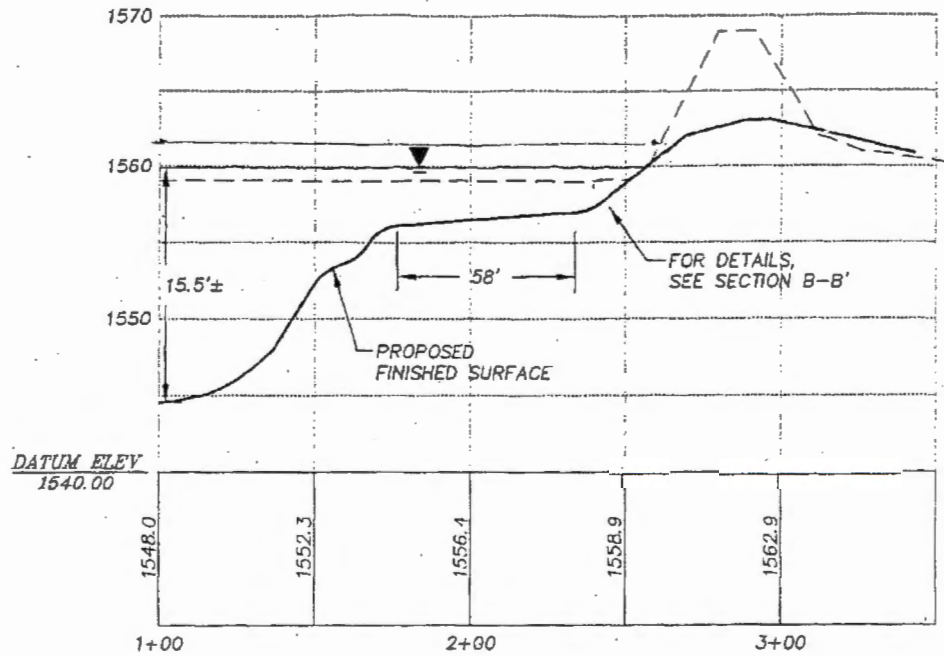
3  
C2.0

RECEIVED

AUG 04 2005

WATER RESOURCES DEPT  
SALEM, OREGON

OWRD001580



### LAKE SECTION C-C'

SCALE: HORIZONTAL 1" = 50'  
VERTICAL 1" = 10'

3  
C2.0

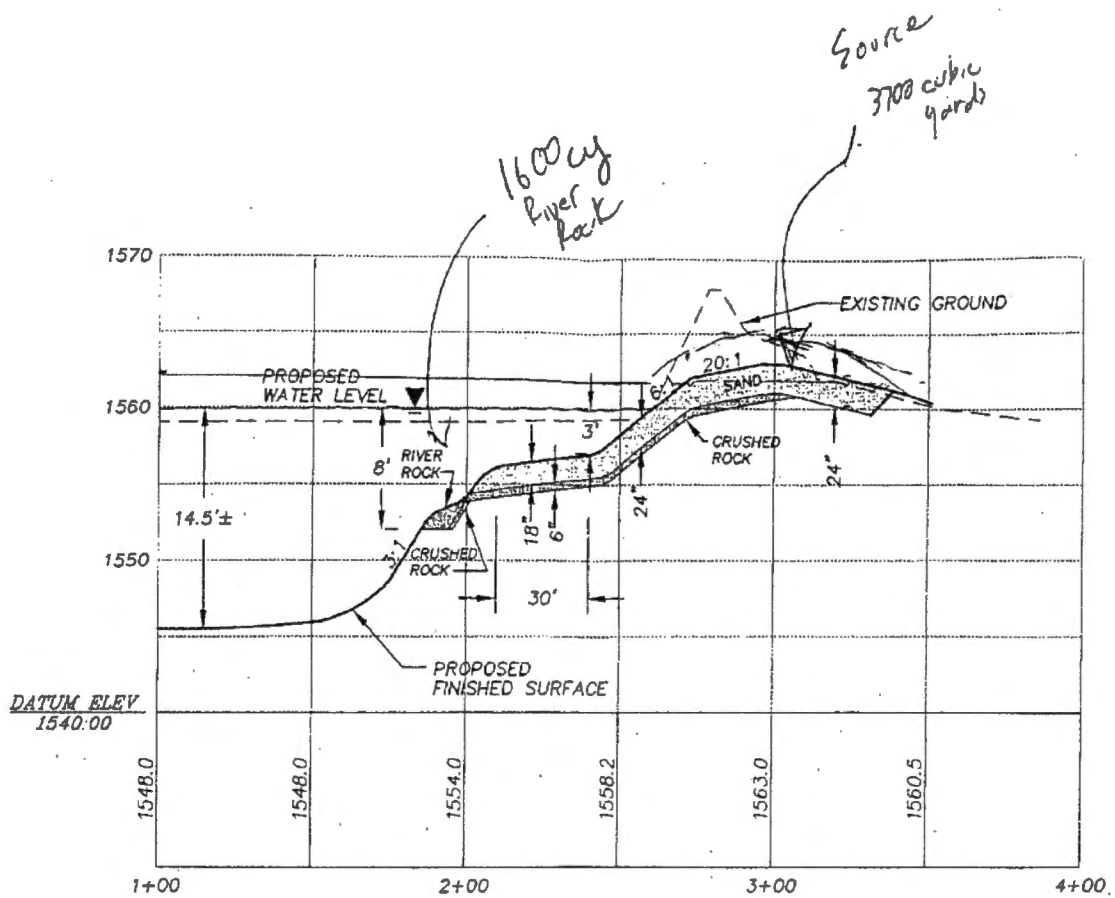
**RECEIVED**

AUG 04 2005

WATER RESOURCES DEPT  
SALEM, OREGON

OWRD001580





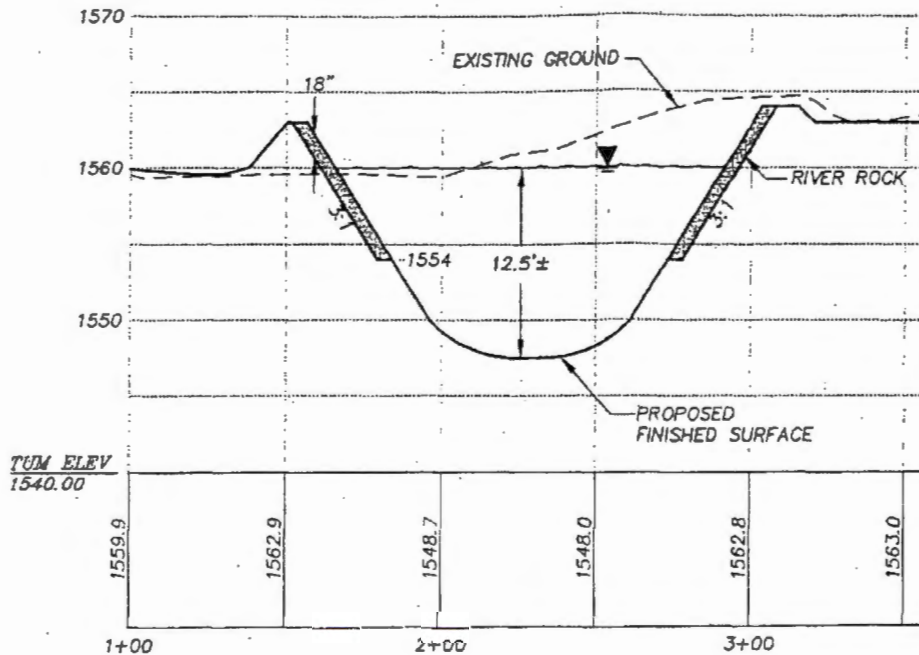
### LAKE SECTION B-B'

SCALE: HORIZONTAL 1" = 50'  
VERTICAL 1" = 10'

2  
C2.0

RECEIVED  
AUG 04 2005  
WATER RESOURCES DEPT  
SALEM, OREGON

OWRD001579



# **LAKE SECTION A-A'**

SCALE: HORIZONTAL 1" = 50'  
VERTICAL 1" = 10'

1  
C2.0

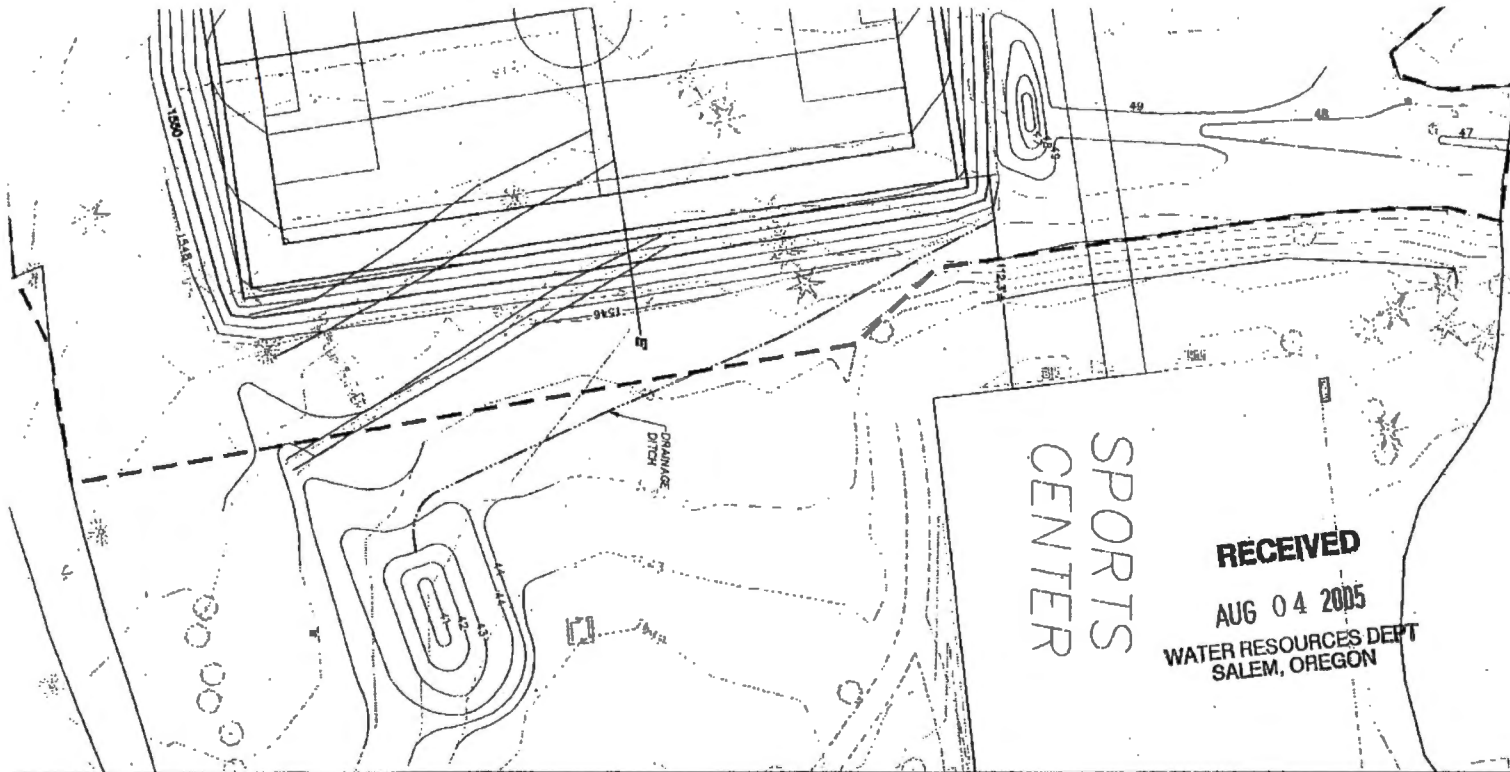
**RECEIVED**

AUG 04 2005

WATER RESOURCES DEPT  
SALEM, OREGON

OWRD001578





Young Life  
Big Muddy Ranch  
**RECREATION AREA**


SCALE:  
50±50'

PROJECT NO.  
2107-0101

DRAWING FILE NAME:  
LBMRSP01.DWG

**W&HPACIFIC**  
620 SW EMKAY DR. SUITE C-11  
BEND, OREGON 97702  
WWW.WHPACIFIC.COM  
TEL: (541)388-4255 FAX: (541)388-  
Planning • Engineering • Surveying • Landscape Archt





**OWRD001575**

a. Has a pump test been submitted and approved by the Department? YES NO NA

b. If no, is the pump test attached to this Claim? YES NO

7. **Other Permit Conditions** (examples: special well construct standards, water conservation plans, no obstructions to fish without a fishway, etc.; number as appropriate.) NA

#### IV. Conclusions, Signatures

##### Permit and Transfer Final Order Rates and System Rates Comparisons:


POD or POA name or #	Rate allowed by permit or transfer final order	Calculated theoretical rate of water based on system	Actual amount of water measured (if measured)	# of acres allowed by permit or transfer final order	# of acres developed
Muddy Station Reservoir	35.0 AF	35.0 AF	Not measured	Storage, Quasi-Municipal Use	Reservoir Footprint: Approximately 3.5 acres

##### Claim of Beneficial Use Map

The Claim of Beneficial Use Map must be submitted with this Claim. Claims submitted without the Claim of Beneficial Use map will be returned.

##### CWRE Statement, Seal and Signature

The facts contained in this Claim of Beneficial Use are true and correct to the best of my knowledge.



**RECEIVED**

AUG 04 2005

WATER RESOURCES DEPT  
SALEM, OREGON

##### Land Owners Signature or Acknowledgement

The facts contained in this Claim of Beneficial Use are true and correct to the best of my knowledge. I request that the Department issue a water right certificate.

Derich Hofmann      Derich Hofmann      7/25/05  
Signature                      Print or type name                      Date

\_\_\_\_\_  
Signature                      Print or type name                      Date

**OWRD001574**

### III. CONDITIONS

Please pay special attention to this section. All conditions contained in the permit or transfer final order shall be addressed. Reports that do not address all performance related conditions will be returned.

#### 1. Time Limits:

a. Permits or transfer Final Orders contain any or all of the following dates; the date when the actual construction work was to begin, the date when the construction was to be completed, and the date when the complete application of water to the proposed use is to be completed by. These dates may be referred to as ABC dates. Describe how the water user has complied with each of the development timelines established in the permit or transfer final order:

	Date	Explanation
Begin construction	Feb. 1999	Initiated earthwork activities for reservoir and dam
Complete construction	June 1999	Completed installation of reservoir liner and dam
Complete application of water	July 1999	Reservoir filled to design capacity

#### 4. Measurement, recording, and reporting conditions:

a. Does the permit or transfer final order require the installation of a meter or approved measuring device?

YES NO \*\*If "NO", items b through g relating to this section can be deleted.

b. Has a meter been installed? YES NO

c. Provide the date the meter was installed:

--

d. If a meter has not been installed, has a suitable measuring device been installed and approved by the Department? YES NO

e. If "YES", provide a copy of the letter approving the device, if available. If the letter is not available provide the name and title of the Water Resources Department employee approving the measuring device, and the approximate date of the approval:

Name	Title	Approximate date
Not Available		

f. Is the water user required to report the water use to the Department? YES NO

g. Have the reports been submitted? YES NO N/A

If the reports have not been submitted, attach a copy of the reports if available.

**RECEIVED**

AUG 04 2005

**WATER RESOURCES DEPT  
SALEM, OREGON**

#### 5. Fish Screening and/or By-pass Devices

a. Are any points of diversion required to be screened and/or have a by-pass device to prevent fish from entering the point of diversion? YES NO

6. Pump Test (typically required for ground water uses prior to issuance of a certificate, but not a requirement of permit development)



1. If the reservoir stores less than 9.2 acre-feet of water or if the dam is less than 10 feet in height, and as-built plans and specifications are not required, complete the table below.

Maximum depth	Average depth	Surface area (in acres)	Volume in acre feet
14 ft.	10 ft.	3.5 acres	35.0 AF

**RECEIVED**

AUG 04 2005

WATER RESOURCES DEPT  
SALEM, OREGON

2. Provide reservoir volume calculations in the box below:

3.5 acres x 10 ft. = 35.0 AF

3. Provide the following information concerning the physical characteristics of the dam:

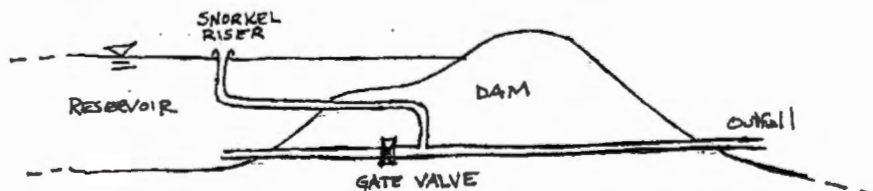
Crest width (W)	Dam height at centerline (H)	Distance from downstream top of dam to downstream toe (L)	Distance from upstream top of dam to upstream toe (U)	Water level at inspection	Downstream slope	Upstream slope
10 ft.	7 ft.	50 ft.	140 ft.	1560 ft.	20:1	6:1 (steepest)

4. In the box below, provide a drawing showing the cross section of the dam at the maximum section indicating details and dimensions. The drawing should be drawn at a standard even scale.

See attached details from civil engineer's (W&H Pacific) design drawings.

5. Describe the outlet works (size and type of the outlet conduit and location) in the box below:

2 - 6 inch PVC approximately 100 ft. long, 2 percent slope, 2 ft. of fall leave the reservoir. One is equipped with a snorkel riser to control lake level. The other is designed to function as a reservoir drain and is controlled with a gate valve. See schematic below.

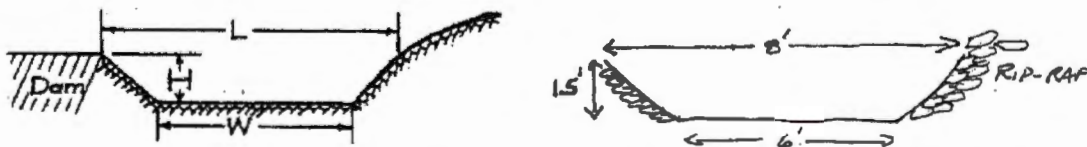


6. Describe the emergency spillway (dimensions and location) in the box below:

Spillway location	Bottom width (W)	Top width (L)	Spillway depth (H)
Through dam toward creek bed	6 ft.	8 ft.	1.5 ft.

Example Spillway Profile

Actual Spillway Profile:





## II. Points of Diversion/Appropriation and Place of Use

For each point of diversion or appropriation, provide the following information. If the claim is for more than one point of diversion/appropriation, copy and complete this section for each point of diversion or appropriation.

### 1. Point of diversion/appropriation name or number (correspond to map):

Point of diversion/appropriation name or number (correspond to map)	Well log ID # for all work performed on the well (if applicable)	Well tag # (if applicable)

Attach each well log available for the well (include the log for the original well and any subsequent alterations, reconstructions, and deepenings)

### 2. Point of diversion/appropriation sources and tributary:

Source	Tributary to
Muddy Creek, Stored water from Currant Reservoir and Wells	John Day River

### 3. Point of diversion/appropriation location:

(DLC, Government Lot, 1/4 1/4, Section, Township, Range)	Reference to a recognized public land survey corner by distance and bearing or by coordinates
SW 1/4, SW 1/4 Sec. 29, T.8S., R.19E., W.M.	105 ft. north and 1210 ft. east, of SW corner Sec. 29

### 4. Use(s), period of use, and rate for each use:

Uses	When water is used	Rate for use
Storage, Quasi-Municipal	Water used year round, appropriated Nov 1-April 14	35.0 AF/Yr.

Total Quantity of Water 35.0 AF/Yr.

**RECEIVED**

AUG 04 2005

WATER RESOURCES DEPT  
SALEM, OREGON

### 5. Place of use for the point of diversion or appropriation:

D L C	G o v l o t	1/4 1/4	Section	Township	Range	Use	# of primary acres	# of supplemental acres

Total Acres Irrigated 0

### Reservoir Data

\*\*If this claim is not for a reservoir, or the system does not involve a reservoir as part of the distribution system, this section, items 1-6, can be deleted.

**OWRD001571**

Mailing Address		
City/State/Zip		

b. Businesses/Organizations

Name	Young Life's Washington Family Ranch
Contact Person and Title	Derick Hofmann
Mailing Address	P.O. Box 220
City/State/Zip	Antelope, OR 97001

8. Property owner (current owner information)

c. Individuals

Name	N/A	
Mailing Address		
City/State/Zip		
Phone #		
Fax #		
e-mail address		

d. Businesses/Organizations

Name	Same as 7b.
Contact Person and Title	
Mailing Address	
City/State/Zip	
Phone	(541) 489-3100 ext. 105
Fax	(541) 489-3215
e-mail	dhofmann@wildhorse.younglife.org

If the current property owner is not the permittee or transfer holder of record, it is recommended that an assignment be filed with the Department.

9. If any property described in the permit or transfer final order is not included in this report, identify the owner of record for that property (ORS 537.230(3)):

\*\*Mark "NA" if there are no owners of property not included in this claim

Name	N/A
Contact Person and Title	
Mailing Address	
City/State/Zip	
Phone #	

**RECEIVED**

AUG 04 2005

WATER RESOURCES DEPT  
SALEM, OREGON

**OWRD001570**

Oregon Water Resources Department  
725 Summer St. NE, Suite A  
Salem, OR 97301-1271

Prepared by:  
Kleinfelder, Inc.  
62915 NE 18<sup>th</sup> Street, Suite 1  
Bend, OR 97701  
(541) 382-4707  
(541) 383-8118

RECEIVED  
AUG 04 2005  
WATER RESOURCES DEPT  
SALEM, OREGON

## CLAIM OF BENEFICIAL USE

The completion of this form is required by OAR 690-014-010(1) and 690-014-0110(4).

Please type or print in dark ink. If this form is found to contain errors or omissions, it may be returned to you. Every numbered item must have a response. If any requested information does not apply to the Claim, insert "n/a." Do not delete any section of this form unless directed by the form. The Department may require the submittal of additional information from any water user or authorized agent. A separate form shall be completed for each permit or transfer final order.

### I. General Information

1. Application number: **R-83443**
2. Permit number: **R-12578**
3. County: **Wasco**
4. Tax Lot Information:

Tax map number	Tax lot number
<b>Wasco County Map (1 of 2)</b>	
<b>T8S R19E</b>	<b>600</b>

5. Date of Site Inspection: **May 3, 2005**
6. Person(s) interviewed and description of their association with the project:

Name	Date	Association with the project
<b>Derich Hofmann</b>	<b>May 3, 2005</b>	<b>Administration Manager</b>
<b>Jim Frank</b>	<b>May 3, 2005</b>	<b>Operations/Systems Manager</b>

7. Permittee / Transferee of record (this may not be the current property owner)

#### a. Individuals

	Individual 1	Individual 2
Name	N/A	

Oregon Water Resources Department  
725 Summer St. NE, Suite A  
Salem, OR 97301-1271

Prepared by:  
Kleinfelder, Inc.  
62915 NE 18<sup>th</sup> Street, Suite 1  
Bend, OR 97701  
(541) 382-4707  
(541) 383-8118

RECEIVED

AUG 04 2005  
WATER RESOURCES DEPT  
SALEM, OREGON

## CLAIM OF BENEFICIAL USE

The completion of this form is required by OAR 690-014-010(1) and 690-014-0110(4).

Please type or print in dark ink. If this form is found to contain errors or omissions, it may be returned to you. Every numbered item must have a response. If any requested information does not apply to the Claim, insert "n/a." Do not delete any section of this form unless directed by the form. The Department may require the submittal of additional information from any water user or authorized agent. A separate form shall be completed for each permit or transfer final order.

### I. General Information

1. Application number: R-83443
2. Permit number: R-12578
3. County: Wasco
4. Tax Lot Information:

Tax map number	Tax lot number
Wasco County Map (1 of 2)	
T8S R19E	600

5. Date of Site Inspection: May 3, 2005
6. Person(s) interviewed and description of their association with the project:

Name	Date	Association with the project
Derich Hofmann	May 3, 2005	Administration Manager
Jim Frank	May 3, 2005	Operations/Systems Manager

7. Permittee / Transferee of record (this may not be the current property owner)

#### a. Individuals

	Individual 1	Individual 2
Name	N/A	

OWRD001569



Mailing Address		
City/State/Zip		

b. Businesses/Organizations

Name	Young Life's Washington Family Ranch
Contact Person and Title	Derich Hofmann
Mailing Address	P.O. Box 220
City/State/Zip	Antelope, OR 97001

8. Property owner (current owner information)

c. Individuals

Name	N/A	
Mailing Address		
City/State/Zip		
Phone #		
Fax #		
e-mail address		

d. Businesses/Organizations

Name	Same as 7b.
Contact Person and Title	
Mailing Address	
City/State/Zip	
Phone	(541) 489-3100 ext. 105
Fax	(541) 489-3215
e-mail	dhofmann@wildhorse.younglife.org

If the current property owner is not the permittee or transfer holder of record, it is recommended that an assignment be filed with the Department.

9. If any property described in the permit or transfer final order is not included in this report, identify the owner of record for that property (ORS 537.230(3)):

\*\*Mark "NA" if there are no owners of property not included in this claim

Name	N/A
Contact Person and Title	
Mailing Address	
City/State/Zip	
Phone #	

**RECEIVED**

AUG 04 2005

WATER RESOURCES DEPT  
SALEM, OREGON

**OWRD001570**

## II. Points of Diversion/Appropriation and Place of Use

For each point of diversion or appropriation, provide the following information. If the claim is for more than one point of diversion/appropriation, copy and complete this section for each point of diversion or appropriation.

1. Point of diversion/appropriation name or number (correspond to map):

Point of diversion/appropriation name or number (correspond to map)	Well log ID # for all work performed on the well (if applicable)	Well tag # (if applicable)

Attach each well log available for the well (include the log for the original well and any subsequent alterations, reconstructions, and deepenings)

2. Point of diversion/appropriation sources and tributary:

Source	Tributary to
Muddy Creek, Stored water from Currant Reservoir and Wells	John Day River

3. Point of diversion/appropriation location:

(DLC, Government Lot, ¼ ¼, Section, Township, Range)	Reference to a recognized public land survey corner by distance and bearing or by coordinates
SW ¼, SW ¼ Sec. 29, T.8S., R.19E., W.M.	105 ft. north and 1210 ft. east, of SW corner Sec. 29

4. Use(s), period of use, and rate for each use:

Uses	When water is used	Rate for use
Storage, Quasi-Municipal	Water used year round, appropriated Nov 1-April 14	35.0 AF/Yr.

Total Quantity of Water 35.0 AF/Yr.

RECEIVED

AUG 04 2005

WATER RESOURCES DEPT  
SALEM, OREGON

5. Place of use for the point of diversion or appropriation:

D	G	1/4 1/4	Section	Township	Range	Use	# of primary acres	# of supplemental acres
L	o							
C	v							
	l							
	o							
	t							

Total Acres Irrigated 0

### Reservoir Data

\*\*If this claim is not for a reservoir, or the system does not involve a reservoir as part of the distribution system, this section, items 1-6, can be deleted.

OWRD001571

1. If the reservoir stores less than 9.2 acre-feet of water or if the dam is less than 10 feet in height, and as-built plans and specifications are not required, complete the table below.

Maximum depth	Average depth	Surface area (in acres)	Volume in acre feet
14 ft.	10 ft.	3.5 acres	35.0 AF

**RECEIVED**

AUG 04 2005

2. Provide reservoir volume calculations in the box below:

WATER RESOURCES DEPT  
SALEM, OREGON

3.5 acres x 10 ft. = 35.0 AF

3. Provide the following information concerning the physical characteristics of the dam:

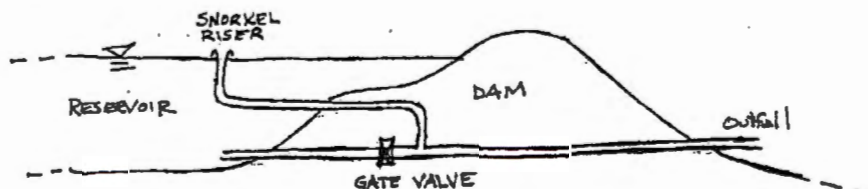
Crest width (W)	Dam height at centerline (H)	Distance from downstream top of dam to downstream toe (L)	Distance from upstream top of dam to upstream toe (U)	Water level at inspection	Downstream slope	Upstream slope
10 ft.	7 ft.	50 ft.	140 ft.	1560 ft.	20:1	6:1 (steepest)

4. In the box below, provide a drawing showing the cross section of the dam at the maximum section indicating details and dimensions. The drawing should be drawn at a standard even scale.

See attached details from civil engineer's (W&H Pacific) design drawings.

5. Describe the outlet works (size and type of the outlet conduit and location) in the box below:

2 - 6 inch PVC approximately 100 ft. long, 2 percent slope, 2 ft. of fall leave the reservoir. One is equipped with a snorkel riser to control lake level. The other is designed to function as a reservoir drain and is controlled with a gate valve. See schematic below.

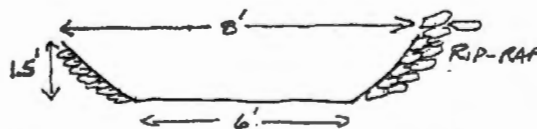
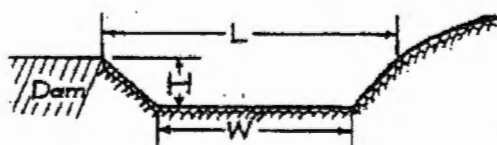


6. Describe the emergency spillway (dimensions and location) in the box below:

Spillway location	Bottom width (W)	Top width (L)	Spillway depth (H)
Through dam toward creek bed	6 ft.	8 ft.	1.5 ft.

Example Spillway Profile

Actual Spillway Profile:





### III. CONDITIONS

Please pay special attention to this section. All conditions contained in the permit or transfer final order shall be addressed. Reports that do not address all performance related conditions will be returned.

#### 1. Time Limits:

a. Permits or transfer Final Orders contain any or all of the following dates; the date when the actual construction work was to begin, the date when the construction was to be completed, and the date when the complete application of water to the proposed use is to be completed by. These dates may be referred to as ABC dates. Describe how the water user has complied with each of the development timelines established in the permit or transfer final order:

	Date	Explanation
Begin construction	Feb. 1999	Initiated earthwork activities for reservoir and dam
Complete construction	June 1999	Completed installation of reservoir liner and dam
Complete application of water	July 1999	Reservoir filled to design capacity

#### 4. Measurement, recording, and reporting conditions:

a. Does the permit or transfer final order require the installation of a meter or approved measuring device?  
YES NO \*\*If "NO", items b through g relating to this section can be deleted.

b. Has a meter been installed? YES NO

c. Provide the date the meter was installed:

--

d. If a meter has not been installed, has a suitable measuring device been installed and approved by the Department? YES NO

e. If "YES", provide a copy of the letter approving the device, if available. If the letter is not available provide the name and title of the Water Resources Department employee approving the measuring device, and the approximate date of the approval:

Name	Title	Approximate date
Not Available		

f. Is the water user required to report the water use to the Department? YES NO

g. Have the reports been submitted? YES NO N/A

If the reports have not been submitted, attach a copy of the reports if available.

**RECEIVED**

AUG 04 2005

**WATER RESOURCES DEPT  
SALEM, OREGON**

#### 5. Fish Screening and/or By-pass Devices

a. Are any points of diversion required to be screened and/or have a by-pass device to prevent fish from entering the point of diversion? YES NO

6. Pump Test (typically required for ground water uses prior to issuance of a certificate, but not a requirement of permit development)



a. Has a pump test been submitted and approved by the Department? YES NO NA

b. If no, is the pump test attached to this Claim? YES NO

7. Other Permit Conditions (examples: special well construct standards, water conservation plans, no obstructions to fish without a fishway, etc.; number as appropriate.) NA

#### IV. Conclusions, Signatures

##### Permit and Transfer Final Order Rates and System Rates Comparisons:

POD or POA name or #	Rate allowed by permit or transfer final order	Calculated theoretical rate of water based on system	Actual amount of water measured (if measured)	# of acres allowed by permit or transfer final order	# of acres developed
Muddy Station Reservoir	35.0 AF	35.0 AF	Not measured	Storage, Quasi-Municipal Use	Reservoir Footprint: Approximately 3.5 acres


##### Claim of Beneficial Use Map

The Claim of Beneficial Use Map must be submitted with this Claim. Claims submitted without the Claim of Beneficial Use map will be returned.

##### CWRE Statement, Seal and Signature

The facts contained in this Claim of Beneficial Use are true and correct to the best of my knowledge.

Seal and Signature



**RECEIVED**

AUG 04 2005

WATER RESOURCES DEPT  
SALEM, OREGON

##### Land Owners Signature or Acknowledgement

The facts contained in this Claim of Beneficial Use are true and correct to the best of my knowledge. I request that the Department issue a water right certificate.

*Darich Hofmann*

Signature

*Darich Hofmann*

Print or type name

*7/25/05*


Date

Signature

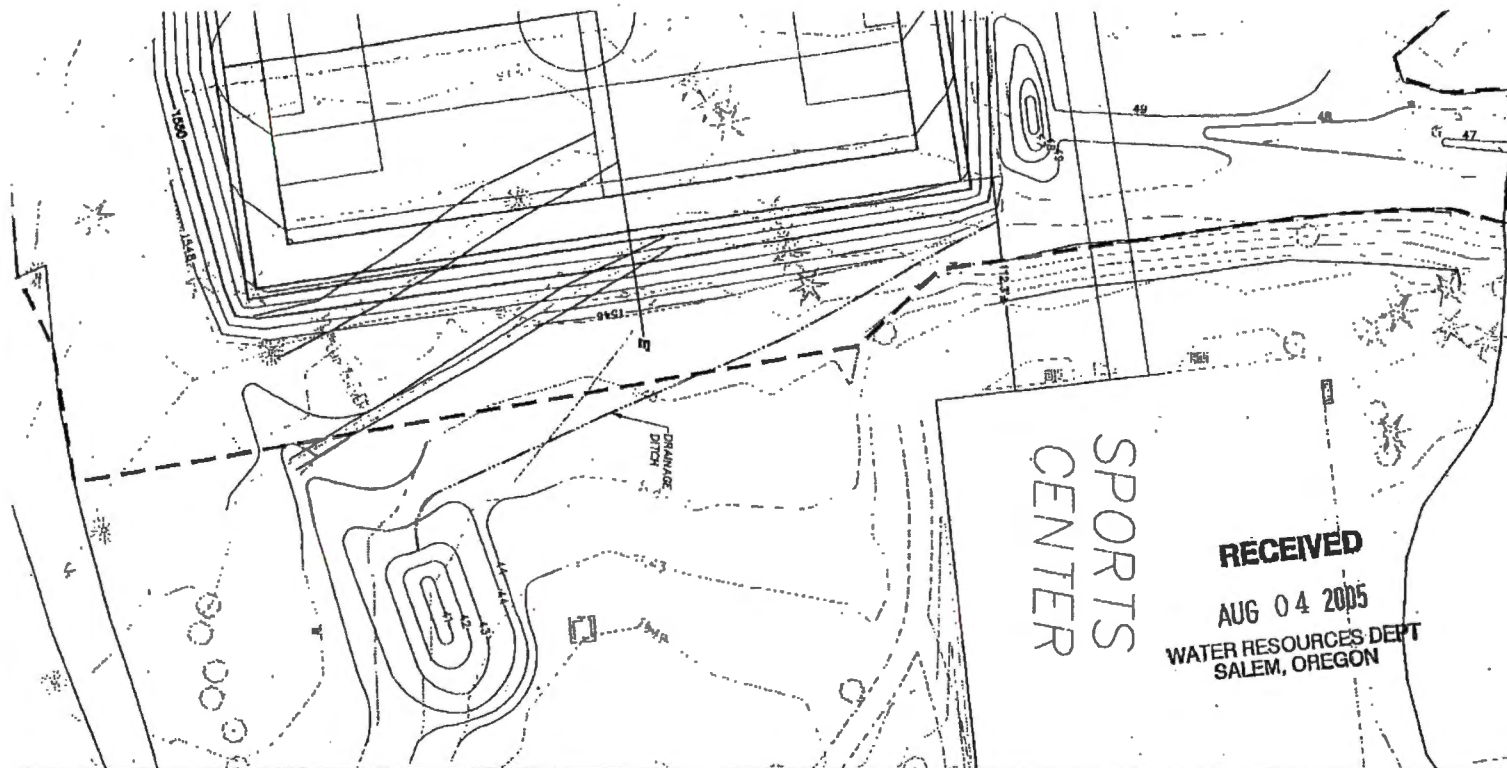
Print or type name

Date

OWRD001574



OWRD001575



Young Life  
Big Muddy Ranch  
**RECREATION AREA**

SCALE:  
50'±50'

PROJECT NO.  
2107-0101

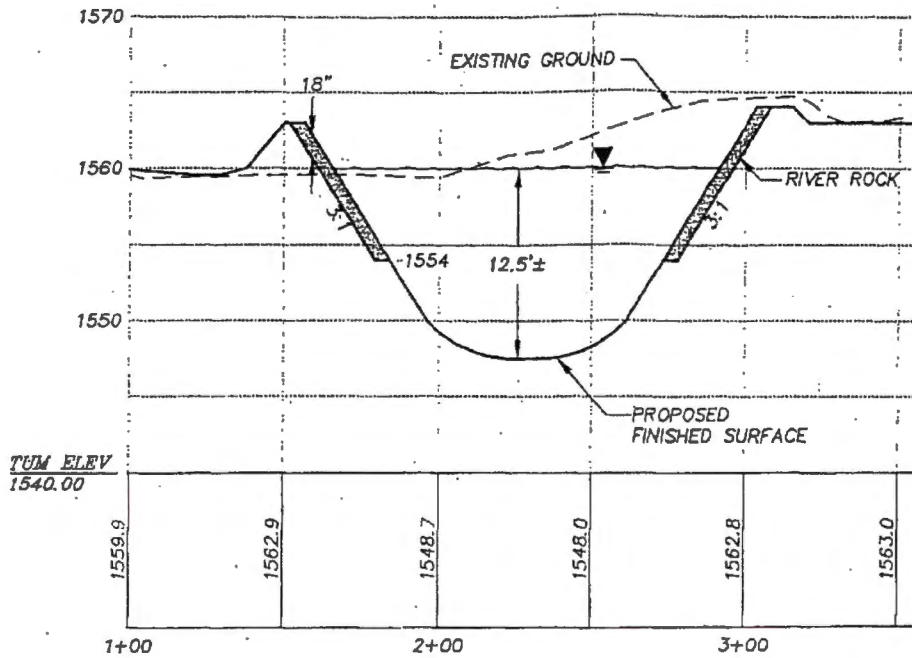
DRAWING FILE NAME:  
LBMRSP01.DWG

**W&HPACIFIC**  
920 SW EMKAY DR. SUITE C-11  
BEND, OREGON 97702  
WWW.WHPACIFIC.COM  
TEL: (541)388-4255 FAX: (541)388-4256  
Planning • Engineering • Surveying • Landscape Archt.









### LAKE SECTION A-A'

SCALE: HORIZONTAL 1" = 50'  
VERTICAL 1" = 10'

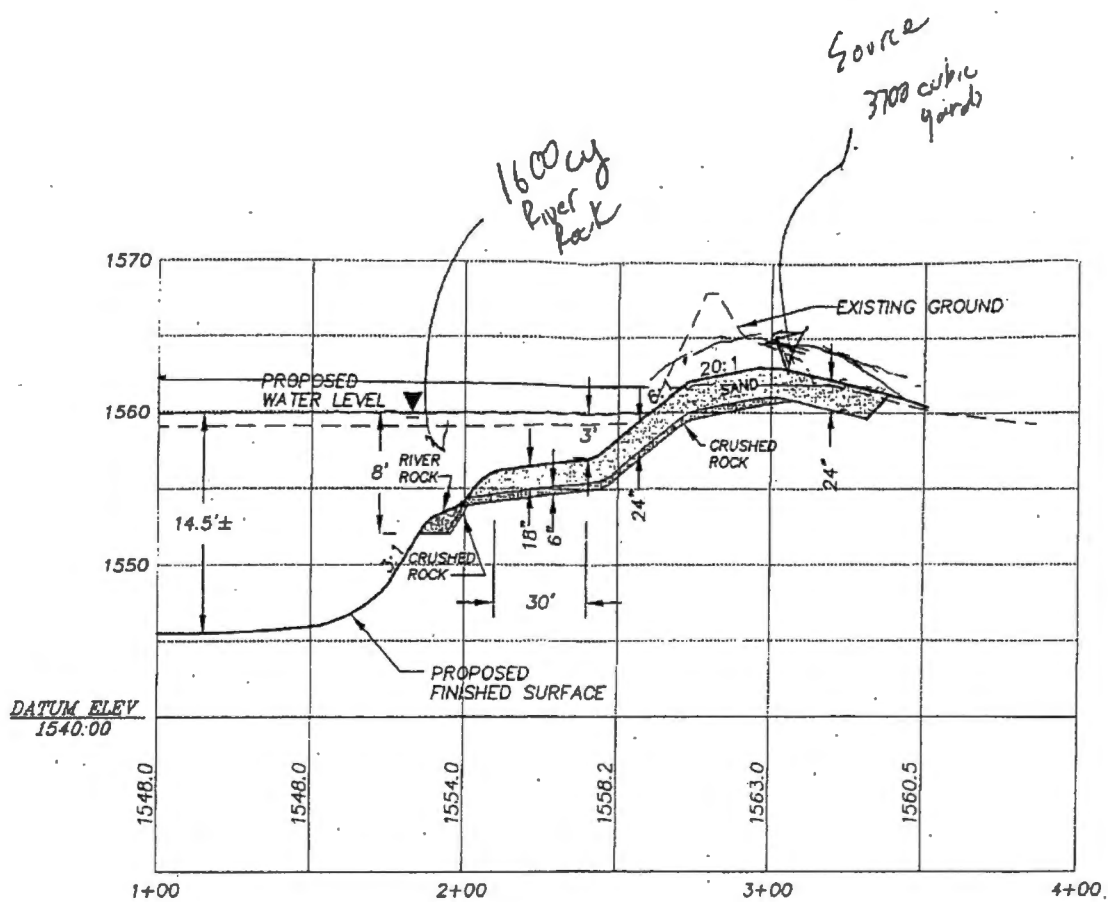
1  
C2.0

**RECEIVED**

AUG 04 2005

WATER RESOURCES DEPT  
SALEM, OREGON

OWRD001578



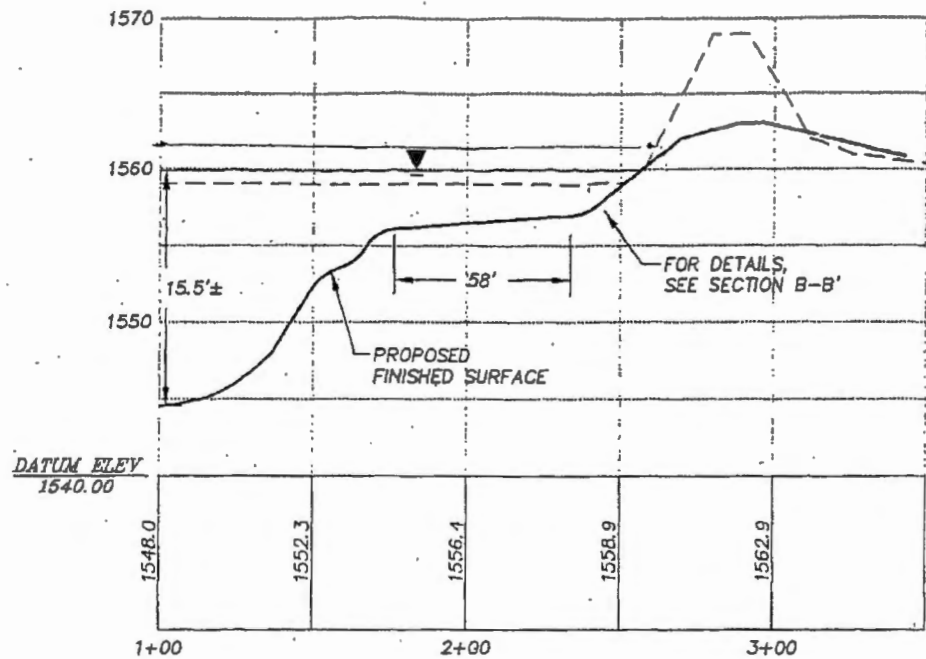
# LAKE SECTION B-B'

SCALE: HORIZONTAL 1"= 50'  
VERTICAL 1"= 10'

2  
C2.0

RECEIVED  
AUG 04 2005  
WATER RESOURCES DEPT  
SALEM, OREGON

OWRD001579



### LAKE SECTION C-C'

SCALE: HORIZONTAL 1" = 50'  
VERTICAL 1" = 10'


3  
C2.0

**RECEIVED**

AUG 04 2005

WATER RESOURCES DEPT  
SALEM, OREGON

OWRD001580

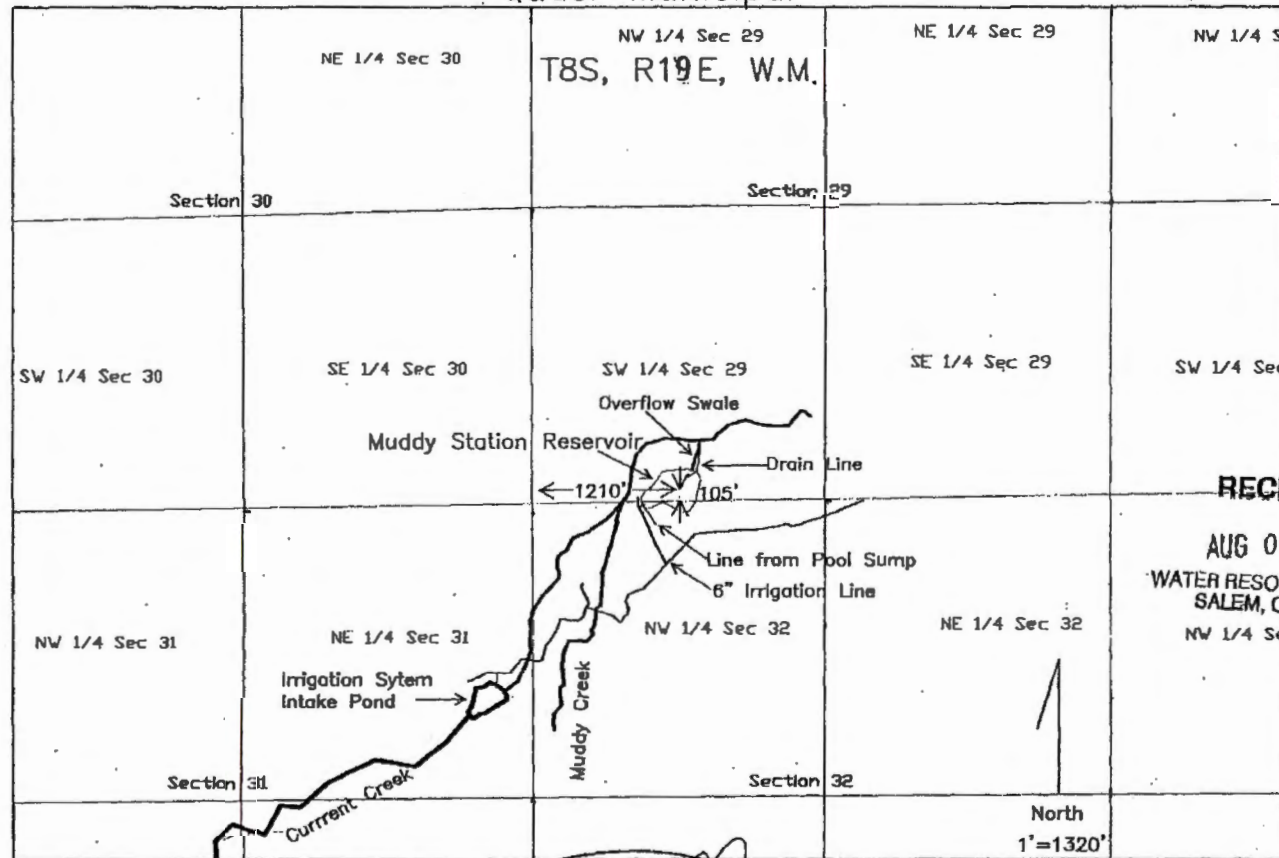


OWRD001581



# Final Proof Survey

## Quasi-Municipal



RECEIVED


AUG 04 2005

WATER RESOURCES DEPT.  
SALEM, OREGON

NW 1/4 Sec 32

Surface Area = 3.5 acres  
Storage Right = 35 acre-feet

This map was prepared for the purpose of identifying the location of the water right only. It is not intended to provide dimensions or location of property ownership lines.



EXPIRATION DATE: 08/30/06

Application Number: R-83443  
Permit Number: R-12578  
Muddy Station Reservoir  
In the name of: Young Life  
Surveyed on May 3, 2005

OWRD001582

# Completion Checklist for Claims of Beneficial Use

Application # R-83443  
Date Received # 8-4-2005  
CWRE Name R. Scott Wallace  
File Marked \_\_\_\_\_  
Oversized Map # \_\_\_\_\_  
Reviewer RCK

Transfer # \_\_\_\_\_

Claim Logged \_\_\_\_\_

"C" Date 10-1-2003 -

## Map Review:

- ☒ Map on polyester film (OAR 690-014-0170(1) & 310-0050(1)(b))
- ☒ Application & permit #; or transfer # (OAR 690-014-0100(1))
- ☒ Disclaimer (OAR 690-014-0170(5))
- ☒ North arrow (OAR 690-310-0050(2)(c))
- ☒ CWRE stamp and signature (OAR 690-014 & 310-0050)
- ☒ Appropriate scale (1" = 1320', 1" = 400', or the original full-size scale of the county assessor map) (014 & 310)
- ☒ Township, range, section, and tax lot numbers (OAR 690-310-0050(4))
- ☒ Source illustrated if surface water (OAR 690-014-0170(3))
- ☒ Point(s) of diversion or appropriation (illustrated) (OAR 690-014(4) & 690-310-0050)
- ☒ Point(s) of diversion or appropriation (coordinates) (OAR 690-014(4) & 690-310-0050) - 105' N 3 1210' E of SW corner section 29.
- ☒ Conveyance structures illustrated (pump, pipelines, ditches, etc.) (OAR 690-310-0050)
- ☒ Description of the location, in relation to the point of diversion or appropriation, of any fish screens, by-pass devices, and measuring devices required (OAR 690-014-0170(4))
- ☒ Place of use (1/4 1/4, or projected 1/4 1/4 lines within DLCs, or Gov Lots; if irrigation, # of acres in each subdivision; if for domestic or human consumption, location of dwelling or spigot) (OAR 690-310-0050, 690-014, 690-380-6010)

## Report Review:

- ☒ On form or format provided by the Department (OAR 690-014-0100(1))
- ☒ Application & permit #; or transfer # (OAR 690-014)
- ☒ Ownership information (OAR 690-014)
- ☒ Date of survey (OAR 690-014)
- ☒ Person interviewed (OAR 690-014)
- ☒ County (OAR 690-014)
- ☒ Description of conveyances system (from POD to POU) (OAR 690-014-0100)
- ☒ Source(s) of water (OAR 690-014-0100)
- ☒ Place of use location (OAR 690-014-0100)
- ☒ Type of use (OAR 690-014-0100)
- ☒ Extent of use (OAR 690-014-0100) 35 Acre
- ☒ Rate and Duty (OAR 690-014-0100)
- ☒ Diversion rate for each use (OAR 690-014-0100)
- ☒ Diversion works description (pump make, serial model, capacity, and description) (OAR 690-014-0100)
- ☒ System capacity (OAR 690-014-0100)
  - ☒ Calculated capacity of system (required)
  - ☐ Measured amount of use (optional)
- ☐ Permit/Transfer Final Order Conditions (OAR 690-014-0100)
  - ☐ Time limits
  - ☐ Initial water level measurements
  - ☐ Annual static water level measurements
  - ☐ Measurement, recording, and reporting
    - ☒ Meter/measuring device
    - ☐ Water use reporting
  - ☐ Fish screening and/or by-pass
  - ☐ Pump test (ground water)
  - ☐ Other conditions
- ☒ CWRE stamp and signature (OAR 690-014-0100)
- ☒ Signature(s) of permittee of transfer holder (OAR 690-014-0100)

DEF = deficient

N/A = Not Applicable

S:\groups\wr\certs\Resource Center\Forms\_Checklists\_Mailing Instructions\COBU Checklist 11-20-2012.rtf

# Certificate Issuance Processing Checklist

☒ Map and COBU reviewed  
☒ Conflict check Any Conflicts? \_\_\_\_\_  
\_\_\_\_\_ Check for ownership

Check Area of Interest ☐ YES ☐ NO  
Identified Party \_\_\_\_\_

## Staff Recommendations:

☒ Proof to the Satisfaction has been established to the full extent as described in the permit or transfer order.

\_\_\_\_\_ Proof to the Satisfaction has been not been established to the full extent as described in the permit or transfer order and the right should be limited as follows: \_\_\_\_\_

\_\_\_\_\_ Proof to the Satisfaction has not been established for the following reasons: \_\_\_\_\_

\_\_\_\_\_ **Proposed Actions:**  
Send letter requesting the following items/information: \_\_\_\_\_  
Send letter recommending extension to cure deficiencies: \_\_\_\_\_

Can certificate be processed further?

\_\_\_\_\_ Yes

If "Yes":

☒ Proposed *Courtesy*  
\_\_\_\_\_ Final Certificate # \_\_\_\_\_

Mailing list:

Proposed:

Final:



APPLICATION MAP  
FOR  
CONSTRUCTION OF MUDDY RESERVOIR  
YOUNG LIFE ORGANIZATION  
WASCO AND JEFFERSON COUNTIES  
03/04/97

**RECEIVED**

JUN - 5 1997

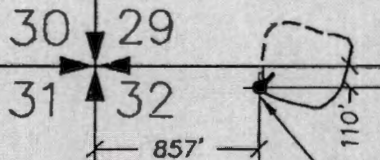
WATER RESOURCES DEPT.  
SALEM, OREGON

Application No. *R-83443*  
Permit No. *R12578*


NOTE:  
THIS MAP WAS PREPARED FOR THE  
PURPOSE OF IDENTIFYING THE LOCATION  
OF WATER RIGHTS. THIS MAP IS NOT  
INTENDED TO PROVIDE DIMENSIONS OR  
THE LOCATION OF PROPERTY OWNERSHIP LINES.

*TOWNSHIP 8S*  
*RANGE 19E*

SURFACE AREA = 3.5+ACRES  
CAPACITY: 35+AC. FT.



MUDDY RESERVOIR  
DIVERSION POINT



*Expires 6-30-98*

SCALE: 1" = 1000'  
LBMDA01.dwg



MEMO TO THE FILE:

April 17, 2013

From: R. Craig Kohanek

I spoke on the phone with Bill Palamaymesa and asked him about the measuring device requirement for permit R-12578. He told me that he and Derich Hoffman had met with Vern Church, Watermaster for that area at that time, and that Vern told them that a measuring device was not required.

STATE OF OREGON

COUNTY OF WASCO

PERMIT TO CONSTRUCT A RESERVOIR AND STORE THE PUBLIC WATERS

THIS PERMIT IS HEREBY ISSUED TO

YOUNG LIFE ORGANIZATION  
PO BOX 520  
COLORADO SPRINGS, CO 80901-0520

(719)381-1750

The specific limits and conditions of the use are listed below.

APPLICATION FILE NUMBER: R-83443

SOURCE OF WATER: MUDDY CREEK, STORED WATER FROM CURRANT RESERVOIR, AND  
WELLS, TRIBUTARIES OF JOHN DAY RIVER

STORAGE FACILITY: MUDDY STATION RESERVOIR

PURPOSE OR USE OF THE STORED WATER: TO BE APPROPRIATED UNDER PERMIT  
53506 FOR QUASI-MUNICIPAL USE

MAXIMUM STORAGE VOLUME: 35.0 ACRE-FEET EACH YEAR

WATER MAY BE APPROPRIATED FOR STORAGE DURING THE PERIOD: NOVEMBER 1  
THROUGH APRIL 14 OF EACH YEAR

DATE OF PRIORITY: JUNE 5, 1997

THE MAXIMUM HEIGHT OF THE DAM SHALL NOT EXCEED 9.5 FEET.

DAM LOCATION: NW 1/4 NW 1/4, SECTION 32, T8S, R19E, W.M.; 110 FEET SOUTH  
& 857 FEET EAST FROM NW CORNER, SECTION 32

THE AREA TO BE SUBMERGED BY THE RESERVOIR IS LOCATED AS FOLLOWS:

SW 1/4 SW 1/4  
SECTION 29  
NW 1/4 NW 1/4  
SECTION 32  
TOWNSHIP 8 SOUTH, RANGE 19 EAST, W.M.

Measurement, recording and reporting conditions:

- A. Before water use may begin under this permit, the permittee shall install a meter or other suitable measuring device as approved by the Director. The permittee shall maintain the meter or measuring device in good working order.
- B. The permittee shall allow the watermaster access to the meter or measuring device; provided however, where the meter or measuring device is located within a private structure, the watermaster shall request access upon reasonable notice.

Application R-83443 Water Resources Department

PERMIT R-12578

- C. The Director may require the permittee to keep and maintain a record of the amount (volume) of water used and may require the permittee to report water use on a periodic schedule as established by the Director. In addition, the Director may require the permittee to report general water use information, the periods of water use and the place and nature of use of water under the permit. The Director may provide an opportunity for the permittee to submit alternative reporting procedures for review and approval.

The storage of water allowed herein is subject to the installation and maintenance of an outlet pipe, or the provision of other means to evacuate water when determined necessary by the Water Resources Director to satisfy prior downstream rights.

#### STANDARD CONDITIONS

Failure to comply with any of the provisions of this permit may result in action including, but not limited to, restrictions on the use, civil penalties, or cancellation of the permit.

This permit is for the beneficial use of water without waste. The water user is advised that new regulations may require the use of best practical technologies or conservation practices to achieve this end.


By law, the land use associated with this water use must be in compliance with statewide land-use goals and any local acknowledged land-use plan.

The use of water allowed herein may be made only at times when sufficient water is available to satisfy all prior rights, including prior rights for maintaining instream flows.

The Director finds that the proposed use(s) of water described by this permit, as conditioned, will not impair or be detrimental to the public interest.

Actual construction work shall begin by November 16, 1999. The reservoir(s) shall be filled and complete application of water shall be made on or before October 1, 2003. Within one year after complete application of water to the proposed use, the permittee shall submit a claim of beneficial use, which includes a map and report, prepared by a Certified Water Rights Examiner (CWRE).

Issued November 16, 1998

  
Martha O. Pagel, Director  
Water Resources Department

Application R-83443 Water Resources Department  
Basin 6 VOLUME 1A CURRANT CR & MISC  
RWK

PERMIT R-12578  
DISTRICT 4

MEMO TO THE FILE:

April 17, 2013

Application: R-83443 Permit: R-12578

From: R. Craig Kohanek

I spoke on the phone with Bill Palamaymesa today and asked him about the measuring device requirement for permit R-12578. He told me that he and Derich Hoffman had met with Vern Church, Watermaster for that area at that time, and that Vern told them that a measuring device was not required. Vern has been deceased for four years since this conversation occurred and we have no reason to doubt it did.



NOTE:  
THIS MAP WAS PREPARED FOR THE  
PURPOSE OF IDENTIFYING THE LOCATION  
OF WATER RIGHTS. THIS MAP IS NOT  
INTENDED TO PROVIDE DIMENSIONS OR  
THE LOCATION OF PROPERTY OWNERSHIP  
LINES.

LEGEND  
DIVERSION POINT



**PERMIT AMENDMENT FOR  
POINT OF DIVERSION PERMIT - #52584  
BIG MUDDY RANCH**

OREGON

DRAWING FILE NAME:  
LBMDAM02.dwg

PROJECT NO.  
2-2107-0101

SCALE:  
1" = 1320'

PLOT DATE: 06/13/00

LAST EDIT:

[illegible]

SHEET 1/1  
#1

T-8558  
EXHIBIT 3