

296-3360

Application No. ● 57515

Name The Dalles Irrigation District

Permit No. ● 43315

By

Certificate No.

Address P.O. Box 767 3503 Olney Rd.
The Dalles, OR. 97058

Stream Index, Page No. 4-64

DVA Notification

Date filed April 19, 1978

Priority April 19, 1978

Action suspended until CPS

Return to applicant

Date of approval SEP 5 1978

CONSTRUCTION

Date for beginning SEP 5 1979

Date for completion OCT 1 1980

Extended to 10-1-82, 10-1-86, 10-1-93,
10-1-98

Date for application of water OCT 1 1981

Extended to 10-1-82, 10-1-86, 10-1-93,
10-1-98, 10-1-05

PROSECUTION OF WORK

Form "A" filed 10/25/79

Form "B" filed October 17, 1985

Form "C" filed October 17, 1985

FINAL PROOF

Blank mailed

Proof received

Date certificate issued

FEES PAID

Date	Amount	Receipt No.
4-19-78	167.91	2331
1-9-78	30.00	594
(EX) 11-9-93	100.00	106836
Ex 7-13-98	100.00	22726
8/08/03	100.00	61966
	Cert. Fee	

FEES REFUNDED

Date	Amount	Check No.

ASSIGNMENTS

Date	To Whom	Address	Volume	Page

REMARKS

Card for A OCT 1 6 1979
 (1 sent 10/21/93)

(690-9-77)

IMPORTANT—This form is a notice to the Water Resources Director that permittee is ready to make **final proof** to the extent to which the water has actually been applied to the intended use under the terms of the permit. Permittee is cautioned that Certificate of Water Right will be issued based on the extent of the quantity and use as determined by the **final proof** inspection and survey which will be made in response to the filing of this Form C.

NOTE: In the case of an irrigation permit, this Form C should not be mailed to the Water Resources Department until all of the land described in the permit, which it is intended to irrigate under this permit at any time, has actually been irrigated.

Fill out, detach and mail to the Water Resources Department, Salem, OR 97310, when all of the water has been applied.

Application No. 57319

NOTICE OF COMPLETE APPLICATION OF WATER TO A BENEFICIAL USE

The Dalles Irrigation District, the holder of Permit No. 43315 appropriate the public waters of the state of Oregon, completely applied the waters to a beneficial use in accordance with the terms of said permit, on the 15th day of October, 1985

Remarks:

IN WITNESS WHEREOF, I have hereunto set my hand this 16th day of October, 1985

Don W. Bailey, president
(Signature of Applicant)

The Dalles Oregon
(Address)

Form A (690-9-77)

Application No. 57319

NOTICE OF BEGINNING OF CONSTRUCTION

I, The Dalles Irrigation Dist., the holder of Permit No. 43315 to appropriate the public waters of the state of Oregon, began the actual construction of the works described therein on the 15th day of February, 1979.

Remarks: Construction was completed as reported for Permit 28546 and

The appropriator must state the manner of beginning of construction, the amount of work completed and the type of equipment acquired for the water system up to the date of this statement, and any additional information which shows a substantial beginning of construction as

authorized by your permit.

IN WITNESS WHEREOF, I have hereunto set my hand this 23 day of Oct, 1979

[Signature]
(Signature of Applicant)

2400 Mt. Hood St. The Dalles, Oregon
(Address)

Fill out, detach and mail to the Water Resources Department, Salem, OR 97310, when construction work is begun.

SP*35567-690

RECEIVED

OCT 17 1985

WATER RESOURCES DEPT SALEM, OREGON

RECEIVED

OCT 25 1979

WATER RESOURCES DEPT SALEM, OREGON

97058

MEMORANDUM

June 19, 2007

TO: Dwight French

FROM: Larry Nunn

SUBJECT: Proof for Permits G-11901 and G-12802

Permits G-11901 and G-12802 were issued for primary irrigation. There is an apparent conflicting right with these permits.

Permit 43315, in the name of The Dalles Irrigation District, describes primary irrigation on the same lands. Permit 43315 has a much earlier priority date. Normally that would make the ground water permits supplemental.

The District has provided a letter saying they do not serve the lands and do not intend to make proof on this land. The District's letter removes the apparent conflict.

With the apparent conflict taken care of, these proposed certificates are ready to be sent out.

The Dalles Irrigation District

Jennifer Lundry
Office Manager

Phone (541) 296-3366
3503 Olney Road
The Dalles OR 97058

5/30/2007

Water Resources Department
North Mall Office Building
725 Summer, Street NE, Suite A
Salem OR 97301-1271

Reference: Files 57319, G-12906, and G-14042

Attach: Map "OSWALD RANCHES"

Under Permit 43315, in the name of The Dalles Irrigation District, the property SW $\frac{1}{4}$ NE $\frac{1}{4}$, Section 6 T 1 N, R 13 E, WM, also known as Tax lot numbers 1N 13E 6 A 1500 and 1N 13E 6 A 1600; these two Tax lot numbers are outside The Dalles Irrigation District Boundaries. The above mentioned Tax lots do not currently receive water and are not being assessed for water from the Columbia River, under Permit 43315.

The Dalles Irrigation District does no intent to make proof on the land in the SW $\frac{1}{4}$ NE $\frac{1}{4}$ Section 6, T 1 N, R 13 E, WM, also known as Tax lot numbers 1N 13E 6 A 1500 and 1N 13E 6 A 1600; Under Permit 43315.

If you have questions, or concerns please call 541-296-3366.

Sincerely



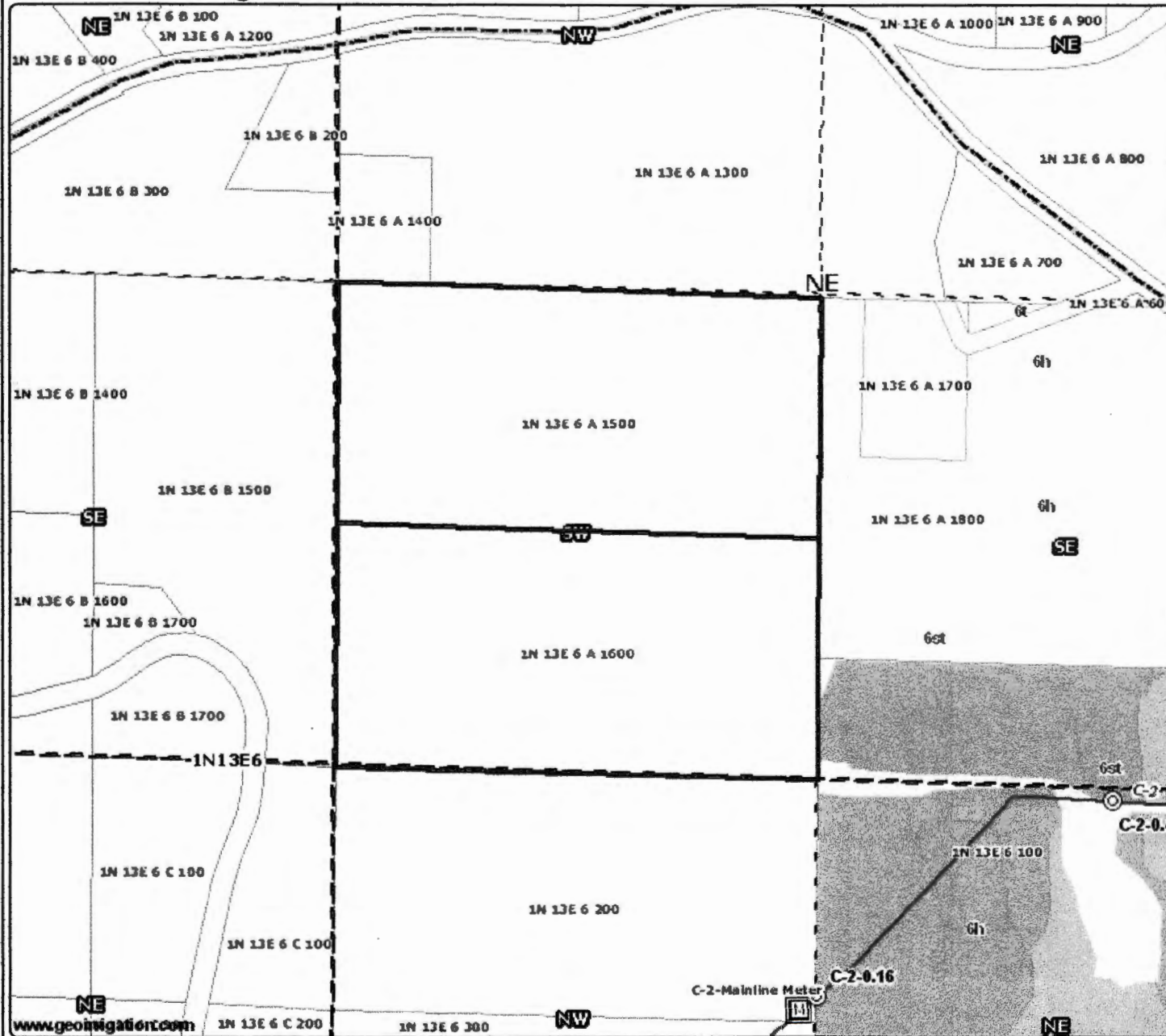
Jennifer Lundry
Office Manager

RECEIVED

JUN 01 2007

WATER RESOURCES DEPT
SALEM, OREGON

The Dalles Irrigation District



OSWALD RANCHES

40.02

- District Boundary
- Extended Deliveries
- Taps
- Valves
- Meters
- Tanks
- Pumps
- Reservoir POINTS
- Canal CLOSED
- Rivers and Streams
- Township Range
- Sections
- Section Labels
- Quarters
- Quarter Labels
- Quarter Quarters
- Quarter Quarter Labels
- Taxlot Labels
- Taxlots
- Actual Irrigated Acreage
- Class 6 Lands

RECEIVED

JUN 01 2007

**WATER RESOURCES DEPT
SALEM, OREGON**



Scale 1" = 400'
Created: 5/30/2007

www.geoinformation.com


DISCLAIMER: This map is intended for display purposes only and is not intended for any legal representations. There are no warranties, expressed or implied, that accompany this product.

The Dalles Irrigation District

3503 Olney Road ★ The Dalles, Oregon 97058

PORTLAND OR 972

31 MAY 2007 PM 3 T



97301+1266





Oregon

Theodore R. Kulongoski, Governor

Water Resources Department

North Mall Office Building
725 Summer Street NE, Suite A
Salem, OR 97301-1271
503-986-0900
FAX 503-986-0904

May 24, 2007

Oswald Ranches, LLC
PO Box 185
Mosier, OR 97040

REFERENCE: Files 57319, G-12906, and G-14042

We are ready to issue the proposed certificates for your Permits G-11901 and G-12802. However, we found a conflict with another water right. This conflict must be resolved before we may issue the proposed certificates.

Permit 43315, in the name of The Dalles Irrigation District, allows, among other lands, 15.0 acres of irrigation in the SW $\frac{1}{4}$ NE $\frac{1}{4}$, Section 6, T 1 N, R 13 E, WM, from the Columbia River. This is the same land your well permits cover. This permit has a priority date of April 19, 1978. That would make both of your well permits supplemental to the irrigation district permit.

Larry Nunn, of our office, spoke with the irrigation district by phone. He was told this land is outside the district boundary, is not served by the district, and is not included on the assessment roll.

In order to resolve the conflict, we need a letter from The Dalles Irrigation District saying they do not plan to make proof on the land in the SW $\frac{1}{4}$ NE $\frac{1}{4}$, Section 6, T 1 N, R 13 E, WM, under Permit 43315. Once we receive the letter from the irrigation district, we may issue the proposed certificates for your permits.

We brought in Larry Nunn, to review these and other claims. If you have any questions, you may call Larry between 9:00am and 2:00pm, at 503-986-0809. Or you may call me at 503-986-0811.

We look forward to resolving these issues quickly so that the water right certificate may be issued and the pending transfer application move forward.

Sincerely,

Gerry Clark
Natural Resource Specialist

LHN:

cc: The Dalles Irrigation District
Donald J. Branton, CWRE

Oregon Water Resources Department
Water Rights Division

Water Rights Application
Number S-57319

Final Order
Extension of Time for Permit Number S-43315

Appeal Rights

This is a final order other than contested case. Pursuant to ORS 536.075 and OAR 137-004-080 and OAR 690-01-005 you may either petition the Director for reconsideration of this order or petition for judicial review of this order. As provided in ORS 536.075, this order is subject to judicial review under ORS 183.484. Any petition for judicial review of the order must be filed within the 60 day time period specified by ORS 183.484(2).

Application History

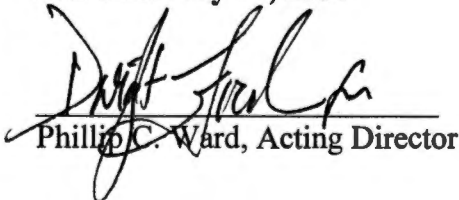
On August 8, 2003, The Dalles Irrigation District submitted an application to the Department for an extension of time for permit number S-43315. The Department issued permit number S-43315 on September 5, 1978. The permit called for completion of construction of the water development project by October 1, 1980 and complete application of water to the full beneficial use by October 1, 1981. In accordance with OAR 690-315-0050(2), on May 18, 2004, the Department issued a Proposed Final Order proposing to extend the time to fully apply water to beneficial use to October 1, 2005. The protest period closed July 2, 2004, in accordance with OAR 690-315-0060(1). No protest was filed.

The applicant has demonstrated good cause for the permit extension pursuant to ORS 537.230, 537.248, 537.630, 539.010(5) and/or OAR 690-315-0040(2).

Order

The extension of time for Application Number S-57319, Permit Number S-43315, therefore, is approved. The deadline for applying water to full beneficial use is extended to October 1, 2005.

DATED: July 14, 2004


Phillip C. Ward, Acting Director

Extension "Final Order" Checklist

Application # §-57319 / Permit # §-43315

Permit Holder's Name THE DALLES IRRIGATION DISTRICT

This Final Order is processed under: Div. 315 Rules -or- Div. 320 Rules

1. Date Extension Request submitted: 8-8-03

2. Date permit was issued: 9-5-78

3. Original "B" Date from permit: 10-1-80
(Date for completion of construction)

4. Original "C" Date from permit: 10-1-81
(Date for complete application of water)

5. Extension PFO Date: 5-18-04

6. WRD recommends extending "B" Date to: —

and extending the "C" Date to: 10-1-05

7. Any conditions from PFO: —

8. Protest Deadline Date from PFO: 7-2-04

9. Any written Protests or written Comments received within the Protest period?
Yes / No

Reviewer's Name: Kaw Wilkins

Date: 5-10-04

Permit to Appropriate the Public Waters of the State of Oregon

This is to certify that I have examined the foregoing application and do hereby grant the same SUBJECT TO EXISTING RIGHTS INCLUDING THE EXISTING FLOW POLICIES ESTABLISHED BY THE WATER POLICY REVIEW BOARD and the following limitations and conditions:

The right herein granted is limited to the amount of water which can be applied to beneficial use and shall not exceed 7.37 cubic feet per second measured at the point of diversion from the stream, or its equivalent in case of rotation with other water users, from Columbia River.

The use to which this water is to be applied is irrigation.

If for irrigation, this appropriation shall be limited to 1/80th of one cubic foot per second or its equivalent for each acre irrigated and shall be further limited to a diversion of not to exceed 3 acre feet per acre for each acre irrigated during the irrigation season of each year, provided further that the right allowed herein shall be limited to any deficiency in the available supply of any prior right existing for the same land and shall not exceed the limitation allowed herein.

and shall be subject to such reasonable rotation system as may be ordered by the proper state officer.

The priority date of this permit is April 19, 1978

Actual construction work shall begin on or before September 5, 1979 and shall

thereafter be prosecuted with reasonable diligence and be completed on or before October 1, 1980

Extended to Oct. 1 1981 Extended to Oct. 1, 1986 Extended to October 1, 1993

Complete application of the water to the proposed use shall be made on or before October 1, 1981

Extended to Oct. 1 1981 Extended to Oct. 1, 1986

WITNESS my hand this 5th day of September, 1978

B+C to 10-1-98

James E. Seaman
Water Resources Director

047 A

4. The amount of water which the applicant intends to apply to beneficial use is 19.7

cubic feet per second.....
(If water is to be used from more than one source, give quantity from each)

5. The use to which the water is to be applied is Irrigation

6. DESCRIPTION OF WORKS

Include dimensions and type of construction of diversion dam and headgate, length and dimensions of supply ditch or pipeline, size and type of pump and motor, type of irrigation system to adequately describe the proposed distribution system.

..... Same as data submitted for Permit 28546 and 35177

If for domestic use state number of families to be supplied October 1978

7. Construction work will begin on or before.....

8. Construction work will be completed on or before.....

9. The water will be completely applied to the proposed use on or before.....

Application No. 57319

Permit No. 43315

19342

Township	Range	Section	Forty-Acre Tract		Total	
			$\frac{1}{4}$	$\frac{1}{4}$		
1N	13E., W.M.	13	SE	SW	15.9	
			NW	SW	.1	
		14	NE	SW	15.2	
			SE	NW	.4	
			NE	SW	3.8	
			NW	SW	.2	
			SW	SW	.2	
			NE	SE	1.0	
		15	SW	SE	1.4	
			SE	SE	4.2	
			NW	NE	23.2	
			SE	NW	8.6	
			NE	SW	7.0	
			NW	SW	2.7	
			SW	SW	7.7	
			NE	SE	2.3	
			SW	SE	.9	
			SE	SE	1.2	
		16	NE	NE	3.0	
			SE	NE	10.0	
			SW	NW	1.7	
			SE	NW	.6	
			NW	SW	2.2	
			NE	SE	1.9	
			SE	SE	11.6	
			NE	SW	2.4	
		17	SW	SW	10.0	
			NE	SE	3.6	
		18	SW	SE	12.4	
			SE	SE	23.0	
			NW	NE	2.0	
			NW	NW	5.0	
			20	NE	NW	5.0
				NE	NE	3.6
			21	NW	NE	15.1
				SE	NE	4.0
				SE	NW	2.1
				NE	SE	17.1
		NW		SE	8.0	
		SE		SE	.2	
		22	NW	NW	2.8	
			SW	NW	4.4	
			NW	SW	3.8	
			SW	SW	.8	
			NW	SE	1.5	
		23	NE	NW	1.7	
			NW	SW	2.0	
			SW	SW	.8	
SE	SW		8.0			

Total (this sheet)

266.3

RECEIVED

APR 19 1978

WATER RESOURCES DEPT.
SALEM, OREGON

Application No. 57319
Permit No. 43315

ACREAGE AND LOCATION OF AREA TO BE IRRIGATED

Township	Range	Section	Forty-Acre Tract		Total						
			$\frac{1}{4}$	$\frac{1}{4}$							
1N	13E., W.M.	1	SW	SW	3.0						
			NE	SE	3.6						
			NW	SE	3.6						
			SE	SE	4.7						
		5		5	NE	NE	2.0				
					SW	NE	1.3				
					NE	NW	.9				
					NW	NW	4.4				
				6		6	SW	NW	12.3		
							SW	SW	.2		
							NE	SE	.5		
							SW	SE	3.8		
						8		6	SE	SE	3.9
									SW	NE	15.0
									NE	SE	5.9
									SW	SE	9.5
		9						8	NE	NE	6.0
									NW	NE	8.1
									SW	NE	.1
									NE	NW	.3
				9				9	SW	NE	3.1
									SE	NE	3.5
									NW	NW	2.0
									SE	NW	5.5
						10		9	NE	SW	5.4
									NW	SW	4.8
									SW	SW	3.0
									SE	SW	1.7
		10						10	NE	SE	1.6
									NW	SE	2.5
									SW	SE	5.6
									SE	SE	16.0
				11				10	SW	NW	3.5
									SE	NW	1.0
									NE	SW	2.6
									NW	SE	2.0
						11		11	SW	SE	8.3
									SE	SE	16.9
									SE	NW	1.5
									NE	SW	6.3
		12						11	SW	SW	1.5
									NW	SE	5.0
									NE	NE	1.5
									SW	NE	.2
				12				12	SE	NE	4.7
									NW	NW	5.0
									SW	NW	2.6
									SE	NW	9.8
12						12	NE	SW	1.6		
							NW	SW	4.3		
							NE	SE	1.0		
							NW	SE	5.0		
		12				12	SE	SE	1.3		

RECEIVED

APR 19 1978

WATER RESOURCES DEPT.
SALEM, OREGON

Application No. 57319
Permit No. 43315

Totals (this sheet) 229.4

<u>Township</u>	<u>Range</u>	<u>Section</u>	<u>Forty-Acre Tract</u>		<u>Total</u>	
			<u>1/4</u>	<u>1/4</u>		
LN	13E., W.M.	27	NW	NE	10.0	
			NE	NW	2.5	
			NW	NW	33.0	
			SW	NW	.9	
			SE	NW	7.0	
			NW	SW	1.9	
		28	NE	NE	5.2	
			NW	NE	1.8	
			SW	NE	2.5	
			SE	NE	1.5	
			NE	SE	2.1	
			NW	SE	8.7	
	14E., W.M.	6	SW	SW	5.3	
			NW	SW	8.3	
		7	SW	SW	2.8	
			NW	NE	.5	
		18				
	Total (this sheet)					94.0
	Totals (sheet 1-3)					589.7

RECEIVED

APR 19 1978

WATER RESOURCES DEPT.
SALEM, OREGON

Application No. 57319
Permit No. 43315

Remarks:.....It is contemplated that the total application of.....
.....water under this application and Permit 28546 and 35177
.....shall not exceed 54.2 cubic feet per second which is
.....the pumping capacity of the installed capacity.

.....The Dalles Irrigation District.....

Signature of Applicant

by *Don W. Bailey Pres.*

This is to certify that I have examined the foregoing application, together with the accompanying maps and data, and return the same for.....

In order to retain its priority, this application must be returned to the Water Resources Director with corrections on or before, 19.....

WITNESS my hand this day of....., 19.....

..... Water Resources Director

By

RECEIVED

APR 19 1978

WATER RESOURCES DEPT.
SALEM, OREGON

This instrument was first received in the office of the Water Resources Director at Salem, Oregon, on the

9th day of *January*, 19 *78*, at *8:00* o'clock

P.M.

Application No. 57319

Permit No. 43315

43312

**Oregon Water Resources Department
Water Rights Division**

Application for Extension of Time

In the Matter of the Application)
for an Extension of Time for)
Permit #S-43315, Water Right) **PROPOSED FINAL ORDER**
Application #S-57319)
(The Dalles Irrigation District))

Permit Information	
<u>Application File #S-57319 / Permit #S-43315</u>	
Basin: #4- Hood Basin / Watermaster District: #3	
Date of Priority: April 19, 1978	
<u>Authorized Use of Water</u>	
Source of Water:	Columbia River, Tributary to the Pacific Ocean
Purpose or Use:	Irrigation of 589.7 acres
Maximum Rate:	7.37 cubic feet per second (cfs)

This Extension of Time request is being processed in accordance with Oregon Administrative Rule Chapter 690, Division 315.

Please read this Proposed Final Order in its entirety.

This Proposed Final Order applies only to Permit #S-43315, water right Application #S-57319. A copy of Permit #S-43315 is enclosed as Attachment 1.

Summary of Proposed Final Order for Extension of Time

The Department proposes to:

- grant the extension for complete application of water from October 1, 1998, to October 1, 2005.

AUTHORITY

ORS 537.230(2) provides in pertinent part that the Water Resources Department shall, for good cause shown, order an extension of time within which irrigation or other works shall be completed or the right perfected. In determining the extension, the Department shall give due weight to the considerations described under ORS 539.010(5) and to whether other governmental requirements relating to the project have significantly delayed completion of construction or perfection of the right.

ORS 539.010(5) provides in pertinent part that the Water Resources Director, for good cause shown, may extend the time within which the full amount of the water appropriated shall be applied to a beneficial use. This statute instructs the Director to consider: the cost of the appropriation and application of the water to a beneficial purpose; the good faith of the appropriator; the market for water or power to be supplied; the present demands therefore; and the income or use that may be required to provide fair and reasonable returns upon the investment.

OAR 690-315-0040 provides in pertinent part that the Water Resources Department shall make findings to determine if an extension of time may be approved to complete construction and/or apply water to full beneficial use.

FINDINGS OF FACT

Background

1. Permit #S-43315 was granted by the Water Resources Department on September 5, 1978. The permit authorizes the use of up to 7.37 cfs of water from the Columbia River, a tributary of the Pacific Ocean, for irrigation of 589.7 acres. The permit specified that construction of the water system was to be completed by October 1, 1980, and complete application of water was to be made on or before October 1, 1981.

2. Four prior extensions of time have been approved for Permit #S-43315. It resulted in the completion dates for construction and beneficial use of water being extended to October 1, 1998.
3. The permit holder submitted an "Application for Extension of Time" to the Department on August 8, 2003, requesting the time in which to accomplish beneficial use of water to the full extent under the terms of Permit #S-43315 be extended from October 1, 1998, to October 1, 2005.
4. Notification of the permit holder's extension of time request for Permit #S-43315 was published on the Department's Public Notice dated August 19, 2003. No public comment on the extension application was received.

Review Criteria [OAR 690-315-0040(1)(2)]

As set forth under OAR 690-315-0040(1)(2), the time limits to complete construction or to apply the water to a beneficial use may be extended upon showing of good cause for the untimely completion. This determination shall consider the applicable requirements of ORS 537.230, 537.248¹, and 539.010(5).

Other Governmental Requirements [ORS 537.230(2)]

5. Delay in the development of this project was not caused by any other governmental requirements.

Start of Construction [ORS 537.230]

6. Construction of the water system under Permit #S-43315 began within the time specified in the permit, being September 5, 1979.

Financial Investment [ORS 539.010(5)]

7. As of August 8, 2003, the permit holder had invested a total of \$8,654,418 into the project (that includes Permit #S-28546 and Permit #S-35177), consisting of construction of one Columbia River Diversion Plant, seven relift pumping stations, three concrete lined reservoirs, six steel surface tanks, nine miles of transmission line, upgrading of motors, pumps, and relifting plants, installation of pumps, and installation of 45 miles of 4 to 36 inch distribution lines. No additional investment is anticipated for the completion of this project.

¹ ORS 537.248 applies to reservoir permits only.

Reasonable Diligence and Good Faith of the Appropriator [ORS 537.230(1) and 539.010(5)]

Reasonable diligence during the permit period constitutes a continuing test of whether and under what conditions to grant an extension [ORS 537.260, OAR 690-315-0040(3)].

In accordance with OAR 690-315-0040(3), the Department shall consider, but is not limited to, the following factors when determining whether the applicant has demonstrated reasonable diligence in previous performance under the permit:

Amount of Construction

8. The following construction was completed within the time allowed in the permit or previous extension:
 - a. Construction of the water system began within the time specified in the permit, being September 5, 1979. The work completed thus far consists of construction of one Columbia River Diversion Plant, seven relift pumping stations, three concrete lined reservoirs, six steel surface tanks, nine miles of transmission line, upgrading of motors, pumps, and relifting plants, installation of pumps, and installation of 45 miles of 4 to 36 inch distribution lines.

Beneficial Use of Water

9. The following beneficial use was made of the water during the permit or previous extension time limits:
 - a. Since the issuance of Permit #S-43315 on September 5, 1978, the permit holder has diverted 7.0 cfs of water from the Columbia River for irrigation of 589.7 acres, as allowed under the permit.

Compliance with Conditions

10. The water right permit holder's conformance with the permit or previous extension conditions.
 - a. The record does not raise concerns about the permit holder's compliance with conditions.

Financial Investments

11. Financial investments made toward developing the beneficial water use.
 - a. As of August 8, 2003, the permit holder had invested approximately 100 percent of the total projected cost for complete development of this project. A total of \$8,654,418 has been invested into the project (that includes Permit #S-28546 and Permit #S-35177), consisting of

construction of one Columbia River Diversion Plant, seven relift pumping stations, three concrete lined reservoirs, six steel surface tanks, nine miles of transmission line, upgrading of motors, pumps, and relifting plants, installation of pumps, and installation of 45 miles of 4 to 36 inch distribution lines. No additional investment is anticipated for the completion of this project.

The Market and Present Demands for Water [ORS 539.010(5) and OAR 690-315-0040(4)]

In accordance with OAR 690-315-0040(4), the Department shall consider, but is not limited to, the following factors when determining the market and the present demand for water or power to be supplied:

12. The amount of water available to satisfy other affected water rights and scenic waterway flows.
 - a. The permitted point of diversion, authorized under Permit #S-43315, is not located within or above designated boundaries of a scenic waterway.
13. Special water use designations established since permit issuance, including but not limited to state scenic waterways, federal wild and scenic rivers, serious water management problem areas or water quality limited sources established under 33 U.S.C. 1313(d).
 - a. The permitted point of diversion, authorized under Permit #S-43315, is located within a stream segment that has been identified by the Oregon Department of Fish and Wildlife as a "moderate" needs ranking area for streamflow restoration for fish, and has been identified by the Oregon Department of Environmental Quality as a water quality limited area.
 - b. The permitted point of diversion, authorized under Permit #S-43315, is not located within a segment of a designated federal wild and scenic river.
14. The habitat needs of sensitive, threatened or endangered species, in consultation with the Oregon Department of Fish and Wildlife.
 - a. The permitted point of diversion is located within a designated sensitive, threatened or endangered species area for aquatic species utilizing surface water resources, as identified by the Oregon Department of Fish and Wildlife.
15. Economic investment in the project to date.
 - a. As of August 8, 2003, the permit holder had invested approximately 100

percent of the total projected cost for complete development of this project. A total of \$8,654,418 has been invested into the project (that includes Permit S#-28546 and Permit S#-35177), consisting of construction of one Columbia River Diversion Plant, seven relift pumping stations, three concrete lined reservoirs, six steel surface tanks, nine miles of transmission line, upgrading of motors, pumps, and relifting plants, installation of pumps, and installation of 45 miles of 4 to 36 inch distribution lines. No additional investment is anticipated for the completion of this project.

16. Other economic interests dependent on completion of the project.
 - a. None have been identified.
17. Other factors relevant to the determination of the market and present demand for water and power.
 - a. None have been identified.

Fair Return Upon Investment [ORS 539.010(5)]

18. The use of water from the permitted water development will result in reasonable returns against the investment made in the project to date.

Duration of Extension [OAR 690-315-0040(1)(c), ORS 539.010(5)]

As set forth under OAR 690-315-0040(1)(c), time extensions granted shall be for the reasonable time period necessary to complete construction and application of water to beneficial use.

19. As of August 8, 2003, the remaining work to be completed consists of full application of water to beneficial use under Permit #S-43315.
20. Delay in completion of full application of water to beneficial use was caused mainly by lack of available funds and portions of the project consuming more time than first anticipated.
21. Given the amount of development left to occur, the Department has determined that the permittee's request to have until October 1, 2005, to complete construction of the water system and to complete the application of water to beneficial use under the terms of Permit #S-43315 is both reasonable and necessary.

CONCLUSIONS OF LAW

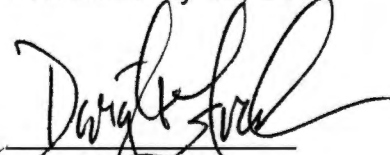
1. The applicant is entitled to apply for an extension of time to complete construction and/or completely apply water to the full beneficial use pursuant to ORS 537.230.
2. The applicant has submitted a complete extension application form and the fee specified under ORS 536.050(1)(k), as required by OAR 690-315-0040(1)(a).
3. The applicant demonstrated that actual construction on the project began within the time specified in the permit, as required by OAR 690-315-0040(1)(b).
4. Full application of water to beneficial use can be completed by October 1, 2005², as required by OAR 690-315-0040(1)(c).
5. The Department has considered the requirements of other governmental agencies, the financial investment made, the reasonable diligence and good faith of the appropriator, the market and present demands for water and the fair return upon the investment, and has determined that the applicant has shown good cause exists for an extension to apply water to full beneficial use pursuant to OAR 690-315-0040(1)(d).

Proposed Order

Based upon the foregoing findings of fact and conclusions of law, the Department proposes to issue an order to:

Extend the time for complete application of water to beneficial use under Permit #S-43315 from October 1, 1998, to October 1, 2005.

DATED: May 18, 2004


Dwight French
Water Rights Section Manager

*If you have any questions,
please check the information
box on the last page for the
appropriate names and
phone numbers.*

²

For permits applied for or received on or before July 9, 1987, upon complete development of the permit, you must notify the Department that the work has been completed and either: (1) Hire a water right examiner certified under ORS 537.798 to conduct a survey, the original to be submitted as required by the Water Resources Department, for issuance of a water right certificate; or (2) Continue to appropriate water under the water right permit until the Water Resources Department conducts a survey and issues a water right certificate under ORS 537.250 or 537.625.

Proposed Final Order Hearing Rights

1. Under the provisions of OAR 690-315-0060, the applicant or any other person adversely affected or aggrieved by the proposed final order may request a contested case hearing on the proposed final order. Your request for contested case hearing must be in writing and must be received by the Water Resources Department no later than ***Friday, July 2, 2004***, being 45 days from the date of publication of the proposed final order in the Department's weekly public notice.
2. A written request for contested case hearing shall include:
 - a. The name, address and telephone number of the petitioner;
 - b. A description of the petitioner's interest in the final order and if the protestant claims to represent the public interest, a precise statement of the public interest represented;
 - c. A detailed description of how the action proposed in the final order would adversely affect or aggrieve the petitioner's interest;
 - d. A detailed description of how the final order is in error or deficient and how to correct the alleged error or deficiency;
 - e. Any citation of legal authority supporting the petitioner, if known;
 - f. Proof of service of the petition upon the water right permit holder, if petitioner is other than the water right permit holder; and
 - g. The protest fee required under ORS 536.050.
3. Within 60 days after the close of the period for requesting a contested case hearing, the Director shall:
 - a. Issue a final order on the extension request; or
 - b. Schedule a contested case hearing if a request for contested case hearing has been submitted, and:
 - A. Upon review of the issues, the director finds there are significant disputes related to the proposed agency action; or
 - B. The applicant submitted a timely request for a contested case hearing.

If you have other questions about the Department, or any of its programs, please contact our Water Rights Information Group at (503)986-0801. Address all other correspondence to:

**Water Rights Section
Oregon Water Resources Department
725 NE Summer Street, Suite A
Salem, OR 97301-1271
Fax #: (503)986-0901**

If you have any questions about statements contained in this document, please contact Lisa Juul at (503)986-0808.

If you have questions about how to file a protest or if you have previously filed a protest and want to know the status, please contact Renee Moulun. Her telephone number is (503)986-0824.

If you have other questions about the Department or any of its programs, please contact our Water Rights Information Group at (503)986-0900.

Application # S-57319 / Permit # S-43315

Route Slip ... Extension of Time

per Division 315 Rules... (Extensions received on July 1, 2001 or after)

◆ **WRIG...**
Money Received: \$100.⁰⁰ on 8-8-03

◆ **Lisa Juul...**
Extension Completeness: Cert letter sent on 8-25-03
(If **NOT** complete, send certified letter requesting add'l information.)

If Extension Appl complete and \$100 fee submitted, route to...

◆ **Jonnine Fuss...**
Initial 30-day Public Notice: 8/19/03
Update Extension Database: 8/19/03
Files back to filing cabinets: back to Lisa

At the close of the Initial 30-day Comment Period...

◆ **Lisa Juul...**
Pull files for Ext PFO review: _____
Extension PFO completed: _____

Once Extension PFO signed by Dwight French...

◆ **Jonnine Fuss...**
Prepare Ext PFO for mailing to applicant: _____
Mail to those who commented and paid copy fee: _____
Include Ext PFO on weekly Public Notice: _____

Within 60 days after the close of the 45-day PFO Protest Period...
(PFO Protest Period ends 45 days from PFO sign date)...

◆ **Lisa Juul...**
Issue an Extension FO: _____

EXTENSION REVIEW

per Div. 315 Rules

Application #

Permittee's Name: II

Permittee's Mailing Addr

POD Location: Township

Stream Basin:

Once FOS signed, a \$100 refund needs to be done per checklist (I just now saw the note already on the file - it!

43315
The Dalles, OR 97058
4 1/4 NE 1/4
Wasco

✓ 1. Has the applicant completely filled out the updated Extension Application form? Yes / No \$100-Yes
***If "No"..... has certified request for the new extension form been sent? Yes / No

2. Shortcomings of Extension Request..... based upon review of updated extension form Yes / No
***(NOTE: Any missing Extension information that is needed before an Extension PFO can be completed???)

998 Ext Never processed. • Quantity of Water Used under this permit? → SEE LETTER REVD SEP 4 03
- Need to Refund \$100.00

✓ 3. Date Permit was issued: 9-5-78 (priority = 4-19-78)

✓ 4. Source: Columbia River, trib of Pacific Ocean

✓ 5. Use: Irrigation of 589.7 AC

✓ 6. "Q": 7.37 cfs

✓ 7. Original "B" Date: 10-1-80 Original "C" Date: 10-1-81

✓ 8. Conditions of Permit: Original "A" Date: 9-5-79

• A, B & C Dates

✓ 9. Extension request received: 8-8-03 Request Number (...1st 2nd, 3rd): 5th

✓ 10. Last Authorized "B" Date: 10-1-98 Last Authorized "C" Date: 10-1-98

✓ 11. Proposed "B" Date: _____ Proposed C Date: 10-1-2005

✓ 12. Amount Invested to date: \$8,654,418.00 Estimated Total Cost: \$8,654,418.00

(***Estimated Remaining Cost: \$0.00)

EXTENSION REVIEW CHECKLIST for PFO... per Div. 315 Rules

Application #: S - 57319 / Permit #: S - 43315

Permittee's Name: The Dalles Irrig. Dist.

Permittee's Mailing Address: 3503 Olney Rd, The Dalles, OR 97058

POD Location: Township 1-N Range 13-E Section 4 $\frac{1}{4}$ $\frac{1}{4}$ NE 1/4

Stream Basin: _____ County: Wasco

- 1. Has the applicant completely filled out the updated Extension Application form? **Yes / No** Yes \$100-Yes
***If "No"..... has certified request for the new extension form been sent? **Yes / No** Yes
- 2. Shortcomings of Extension Request..... based upon review of updated extension form **Yes / No** Yes
*****(NOTE: Any missing Extension information that is needed before an Extension PFO can be completed???)**
1998 Ext Never processed. Quantity of Water Used under this permit? SEE LETTER REVD SEP 4 03
- Need to Refund \$100.00
- 3. Date Permit was issued: 9-5-78 (priority = 4-19-78)
- 4. Source: Columbia River, trib of Pacific Ocean
- 5. Use: Irrigation of 589.7 AC
- 6. "Q": 7.37 cfs
- 7. Original "B" Date: 10-1-80 Original "C" Date: 10-1-81
- 8. Conditions of Permit: Original "A" Date: 9-5-79
A, B & C Dates
- 9. Extension request received: 8-8-03 Request Number (...1st 2nd, 3rd): 5th
- 10. Last Authorized "B" Date: 10-1-98 Last Authorized "C" Date: 10-1-98
- 11. Proposed "B" Date: _____ Proposed C Date: 10-1-2005
- 12. Amount Invested to date: \$8,654,418.00 Estimated Total Cost: \$8,654,418.00
(***)Estimated Remaining Cost: \$0.00

13. The water project development made to date has been accomplished in accordance with the terms and conditions contained in the permit. **Yes / No** ***If "No"..... What permit terms and/or conditions have not been met?

14. Work on the water development project completed to date includes: _____

15. The work remaining to be completed consists of: _____

16. Progress in perfecting the permit is being held up by: _____

17. Has the applicant pursued perfection of the right in good faith and with reasonable diligence? **Yes / No**

Some Factors that may be considered in determining "Reasonable Diligence" [OAR 690-315-040(3)]

- a. The amount of construction completed within the time allowed in the permit or previous extension;
- b. The amount of beneficial use made of the water during the permit or previous extension time limits;
- c. Water right permit holder conformance with the permit or previous extension conditions; and
- d. Financial investments made toward developing the beneficial water use.

18. Determination of the market and the present demand for water or power to be supplied: _____

Some factors to consider in determining the Market and the Present Demand for water or power [OAR 690-315-040(4)]:

- a. The amount of water available to satisfy other affected water rights and scenic waterway flows;
- b. Special water use designations established since permit issuance (such as...state scenic waterways, federal wild and scenic rivers, serious water management problem areas, water quality limited sources, etc.);
- c. The habitat needs of sensitive, threatened or endangered species, in consultation with ODFW;
- d. Economic investment in the project to date;
- e. Other economic interests dependent on completion of the project; and
- f. Other factors relevant to the determination of the market and the present demand for water or power.

19. Based on the written record, can the Department make a finding of "Good Cause" to approve the extension request?

Yes... "Good Cause" can be found. → Approval of Extension Request

No ... "Good Cause" cannot be found. → Denial of Extension Request

20. Conditions to be included on Extension PFO: _____

Extension "PFO" Dates

Checklist Last Revised: 9 / 12 / 2001

Issuance Date: _____

Reviewer's Name: _____

Protest Deadline Date: _____

Date: _____

13. The water project development made to date has been accomplished in accordance with the terms and conditions contained in the permit. Yes No ***If "No"..... What permit terms and/or conditions have not been met?

14. Work on the water development project completed to date includes: _____
 • UPGRADED MOTORS & PUMPING EQUIP • BUILT COLUMBIA RIVER DIVERSION • INSTALLED 45 MILES OF 4-36" PIPE
 • ADDED STORAGE TANK • " 7 RELIFTING PUMPING STA
 • RELIFTING PLANTS UPGRADED • " 3 CONCRETE LINED RESURS • INSTALLATION OF 9 MILES OF 62EC XMISSION LINES
 • " 5 222 SFO TANKS

15. The work remaining to be completed consists of: _____
 • IRRIGATION OF PERMITTED ACREAGE/FULL APPLICATION OF WATER

16. Progress in perfecting the permit is being held up by: _____
 • AVAILABLE FUNDING
 • PORTIONS OF THE PROJECT TOOK LONGER TO COMPLETE

17. Has the applicant pursued perfection of the right in good faith and with reasonable diligence? Yes / No

Some Factors that may be considered in determining "Reasonable Diligence" [OAR 690-315-040(3)]

- The amount of construction completed within the time allowed in the permit or previous extension;
- The amount of beneficial use made of the water during the permit or previous extension time limits;
- Water right permit holder conformance with the permit or previous extension conditions; and
- Financial investments made toward developing the beneficial water use.

- Permit holder has completed approximately 100 % of the construction.
- Permit holder has beneficially used 95 % of the total permitted quantity of water. 7/1/37
- Has the permit holder complied with conditions? Yes / No
 —If No, reasons why not? _____
- Permit holder has invested approximately 100 % of the total estimated cost to complete the project.
- Other: _____

18. Determination of the market and the present demand for water or power to be supplied: _____

Some factors to consider in determining the Market and the Present Demand for water or power [OAR 690-315-040(4)]:

- The amount of water available to satisfy other affected water rights and scenic waterway flows;
- Special water use designations established since permit issuance (such as...state scenic waterways, federal wild and scenic rivers, serious water management problem areas, water quality limited sources, etc.);
- The habitat needs of sensitive, threatened or endangered species, in consultation with ODFW;
- Economic investment in the project to date;
- Other economic interests dependent on completion of the project; and
- Other factors relevant to the determination of the market and the present demand for water or power.

- Is the POD/POA located.....
- If a GW permit, is GW hydraulically connected to SW (see original Div. 09 GW review)? NA
 - within or above a state scenic waterway? NO
 - within a ground water limited/critical area? YES
 - within or above a segment that has been identified as a federal wild and scenic river? NO
 - within an area that ODFW has identified as an ST&E Area? YES
 - within an area that ODFW has identified as a MODERATE Needs Ranking Area for streamflow restoration for fish?
 - within an area that DEQ has identified as being water quality limited? YES
 - Other: _____

19. Based on the written record, can the Department make a finding of "Good Cause" to approve the extension request?

Yes... "Good Cause" can be found. → Approval of Extension Request

No ... "Good Cause" cannot be found. → Denial of Extension Request

20. Conditions to be included in Extension PFO (if applicable)? Yes / No
(NOTE: Check the file record for documentation to add a condition(s) at the extension stage.)

5-year Progress Report Checkpoints

Other: _____

21. Footnote regarding Claim of Beneficial Use. Choose the appropriate language below and insert as a footnote in the PFO:

COBU Requirement - Surface/Ground Water - on or prior to July 9, 1987
"For permits applied for or received on or before July 9, 1987, upon complete development of the permit, you must notify the Department that the work has been completed and either: (1) Hire a water right examiner certified under ORS 537.798 to conduct a survey, the original to be submitted as required by the Water Resources Department, for issuance of a water right certificate; or (2) Continue to appropriate water under the water right permit until the Water Resources Department conducts a survey and issues a water right certificate under ORS 537.250 or 537.625."

COBU Requirement - Surface Water - post July 9, 1987
"Pursuant to ORS 537.230(3), upon the completion of beneficial use of water allowed under the permit, the permittee shall hire a certified water rights examiner to survey the appropriation. Within one year after the complete application of water to a beneficial use (or by the date allowed for the complete application of water to a beneficial use), the permittee shall submit a map of the survey and the claim of beneficial use."
NO LAW

COBU Requirement - Ground Water - post July 9, 1987
"Pursuant to ORS 537.630(3), upon the completion of beneficial use of water allowed under the permit, the permittee shall hire a certified water rights examiner to survey the appropriation. Within one year after the complete application of water to a beneficial use (or by the date allowed for the complete application of water to a beneficial use), the permittee shall submit a map of the survey and the claim of beneficial use."

NOTES:

Extension "PFO" Dates

Checklist Last Revised: 3/4/ 2004

Waiting / Issuance Date: _____

Reviewer's Name: KAW

Protest Deadline Date: _____

Date: 5-20-04

**STATE OF OREGON
WATER RESOURCES DEPARTMENT**

158 12TH ST. N.E.
SALEM, OR 97301-4172
378-8455 / 378-8130 (FAX)

RECEIPT # **61966**

INVOICE # _____

RECEIVED FROM: The Dalles Irrigation District
BY: _____

APPLICATION	<u>below</u>
PERMIT	_____
TRANSFER	_____

CASH: CHECK:# 5736 OTHER: (IDENTIFY) _____

TOTAL REC'D \$ 300.00

0401 TREASURY		0417 WRD MISC CASH ACCT	
0407	COPIES		\$ _____
_____	OTHER: (IDENTIFY)	_____	\$ _____
_____	OTHER: (IDENTIFY)	_____	\$ _____

0427 WRD OPERATING ACCT		
0407	MISCELLANEOUS <u>APP. \$100.00</u>	
0410	COPY & TAPE FEES <u>33152</u>	
0408	RESEARCH FEES <u>47024</u>	
0408	MISC REVENUE: (IDENTIFY) <u>57319</u> each	
TC182	DEPOSIT LIAB. (IDENTIFY) _____	
0240	EXTENSION OF TIME _____	
		\$ <u>300.00</u>

WATER RIGHTS:		EXAM FEE	RECORD FEE
0201	SURFACE WATER	\$ _____	0202 \$ _____
0203	GROUND WATER	\$ _____	0204 \$ _____
0205	TRANSFER	\$ _____	
WELL CONSTRUCTION		EXAM FEE	LICENSE FEE
0218	WELL DRILL CONSTRUCTOR	\$ _____	0219 \$ _____
	LANDOWNER'S PERMIT		0220 \$ _____
_____	OTHER (IDENTIFY)	_____	_____

0536 TREASURY		0437 WELL CONST. START FEE	
0211	WELL CONST START FEE	\$ _____	CARD# _____
0210	MONITORING WELLS	\$ _____	CARD# _____
_____	OTHER (IDENTIFY)	_____	_____

0607 TREASURY		0467 HYDRO ACTIVITY		LIC NUMBER
0233	POWER LICENSE FEE (FWWRD)			\$ _____
0231	HYDRO LICENSE FEE (FWWRD)			\$ _____
_____	HYDRO APPLICATION			\$ _____

TREASURY	OTHER / RDX
FUND _____	TITLE _____
OBJ. CODE _____	VENDOR # _____
DESCRIPTION _____	\$ _____

RECEIPT: **61966**

DATE: 08/08/03

BY: Connie Orace

APPLICATION FOR EXTENSION OF TIME TO THE WATER RESOURCES DIRECTOR OF OREGON

I, THE DALLES IRRIGATION DISTRICT
NAME

3503 OLNEY ROAD THE DALLES OREGON 97058 541-296-3366
ADDRESS CITY STATE ZIP PHONE

owner of record, or duly authorized agent, of Application No. 57319, Permit No. 43315,
do hereby request that the time in which to:

complete the construction of diversion/appropriation works and/or purchase and installation of the equipment necessary to the use of water, which time now expires on October 1, _____, be extended to October 1, _____,

and/or the time in which to:

accomplish beneficial use of water to the full extent under the terms of the permit, which time now expires on October 1, 1998, be extended to October 1, 2005.

NOTE: The extension of time requested should be long enough to finish the project. ~~Should~~ this request be approved, it will be the Department's expectation that you will complete your project within the new time period allowed. Future extensions may not be granted.

Attached is an instruction sheet to assist you in completing the information on the permit extension application form. Oregon Water Law and Administrative Rules requires this information to be considered by the Water Resources Department when reviewing a permit extension application. All items must be completed or the application will be returned. Please feel free to provide the Department with any additional information that would aid us in making our decision. Please use additional sheets of paper as needed to fully respond to the questions.

After reviewing the application form and the instruction sheet, if you have any questions, you may contact the Department at (503) 378-3739, and request assistance from the Water Rights Division, permit extensions personnel.

1. Did water system construction/well drilling begin within the time specified in the permit [yes/no]?
yes

2. Has construction of diversion/appropriation works, distribution system, and use of water, if any, been accomplished consistent with the limitations and conditions of this permit [yes/no]?
yes

A) Please describe how you have complied with each applicable permit condition (**NOTE: the instruction sheet for permit extension applications provides some direction as to what is an "applicable" condition at time of permit extension review**).
document was issued in 1973 / no applicable conditions were noted

B) If you have not complied with all applicable conditions, please explain the reasons why and indicate a date certain, in the near future, by which time you will be in compliance with applicable conditions.
N/A

3. I have accomplished the following described works, purchases and installation of equipment necessary to the use of water under said permit:

A) Within the past year or, if a prior extension was authorized, during the last permit extension period:
1995 - Motors and pumping equipment at Mill Creek plant were upgraded to increase pumping capacity at point of diversion.

1996 - added new steel storage tank w/ capacity of 1.6 million gallons.

1997/1998 - relifting plants A,F,D,J were upgraded to increase capacity.

B) Prior to the past year or, if a prior extension was authorized, prior to the last extension period:

Built project consisting of one Columbia River Diversion Plant(k/a Mill Creek Plant), seven relift pumping stations, three concrete lined reservoirs, five steel surface tanks, and 45 miles of buried and pressurized pipeline ranging in diameter from 4 to 36 inches. Also included in project is over 9 miles of electrical power transmission lines.

4. I have accomplished beneficial use of water under the permit to the extent of (amount of water used and acres irrigated):

A) Quantity of Water Used [in cubic feet per second (cfs) or gallons per minute (gpm) if using surface water or ground water.....and/or..... in acre-feet (af) if using stored water]:

13,604 af - Total delivered in District for 2002 water year

1,224 af - This permit for 2002 maximum rate of flow for entire District (3 permits) is aprox. 70 cfs

B) Number of Acres Irrigated (if an irrigation permit):

589.7

5. Cost of project to date 8,654,418. Estimated remaining cost to complete the project 0.

6. Please list the reasons why the project was not constructed, and/or water not beneficially used within permit time limits under the appropriate categories below. Please provide supporting information for each reason identified:

A) The project is of a size and scope that the original intent was to phase it in over a period longer than the timeframes allowed in the permit.

Improved orchard management practices and new technology for irrigation systems allows for application to new acres that were not previously farmed. Extension is requested to allow completion of on-farm delivery systems.

B) Financing and/or cash-flow needs to develop the project precluded completion of the project within authorized timeframes.
Some of the project was done as funds were available.
Several portions of the project took longer to complete than anticipated.

C) Good faith attempts to comply with permit conditions and/or to acquire permits from other agencies, or otherwise comply with government regulations, delayed completion of the project.

D) Acts of God or other unforeseen events delayed full development of the water system and use of water.

I am the permittee, or have authorization from the permittee, to apply for an extension of time under this permit. I understand that false or misleading statements in this extension application are grounds for the Department to suspend processing of the request and/or reason to deny the extension.

Marvin Pollock
Signature

8/5/03
Date

MAIL COMPLETED APPLICATION and STATUTORY FEE OF \$100 TO:

WATER RIGHT PERMIT EXTENSIONS
WATER RESOURCES DEPARTMENT
158 12th STREET NE
SALEM, OREGON 97301-4172

revised: September 18, 2002

RECEIVED
AUG 08 2003
WATER RESOURCES DEPT.
SALEM, OREGON


File # S-57319

The Dalles Irrigation District

Mike Richardson
Operations Manager

Phone (541) 296-3366
3503 Olney Road ♦ ~~P.O. Box 767~~
THE DALLES, OREGON 97058

September 2, 2003



RE: Time Extension Applications

Oregon Water Resources Department
158 12th Street NE
Salem, OR 97301-4172

Dear Lisa,

Your most recent communication with my office was requesting a more accurate response to one question for each of the three applications I recently submitted. **The maximum instantaneous rate of water that has been put to beneficial use is listed below for each permit:**

- # S-28546 -- 51.8 cfs
- # S-43315 -- 7.0 cfs
- # S-35177 -- 11.2 cfs

Please amend my applications to show this information.

Best regards,

Kathy Cozad
Office Manager
The Dalles Irrigation

KC

The Dalles Irrigation District

Mike Richardson
Operations Manager

Phone (541) 296-3366
3503 Olney Road ♦ ~~P.O. Box 107~~
THE DALLES, OREGON 97058

File# S-57319

RECEIVED

September 2, 2003

SEP 02 2003

WATER RESOURCES DEPT.
SALEM, OREGON

RE: Time Extension Applications

Oregon Water Resources Department
158 12th Street NE
Salem, OR 97301-4172


Dear Lisa,

Your most recent communication with my office was requesting a more accurate response to one question for each of the three applications I recently submitted. The maximum instantaneous rate of water that has been put to beneficial use is listed below for each permit:

- # S-28546 -- 51.8 cfs (Appl # S-33152)
- # S-43315 -- 7.0 cfs (Appl # S-57319)
- # S-35177 -- 11.2 cfs (Appl # S-47024) ← NOT ON EXT LIST

Please amend my applications to show this information.

Best regards,



Kathy Cozad
Office Manager
The Dalles Irrigation

KC

THE DALLES IRRIGATION DISTRICT
3503 OLNEY ROAD
THE DALLES, OR 97058

SENDER: COMPLETE THIS SECTION

- Complete items 1, 2, and 3. Also complete item 4 if Restricted Delivery is desired.
- Print your name and address on the reverse so that we can return the card to you.
- Attach this card to the back of the mailpiece, or on the front if space permits.

1. Article Addressed to:

THE DALLES IRRIGATION DIST
 ATTN: KATHY COZARD
 3503 OLNEY RD
 THE DALLES, OR 97058

S-57319

2. Article Number

(Transfer from service label)

7001 2510 0001 6264 9516

COMPLETE THIS SECTION ON DELIVERY

A. Signature

X

Kathy Welff Cozard

 Agent Addressee

B. Received by (Printed Name)

Kathy Welff Cozard

C. Date of Delivery

8/27/03

D. Is delivery address different from item 1?

 Yes

If YES, enter delivery address below:

 No

3. Service Type

 Certified Mail Express Mail Registered Return Receipt for Merchandise Insured Mail C.O.D.

4. Restricted Delivery? (Extra Fee)

 Yes

UNITED STATES POSTAL SERVICE



First-Class Mail
Postage & Fees Paid
USPS
Permit No. G-10

- Sender: Please print your name, address, and ZIP+4 in this box •

WATER RESOURCES DEPARTMENT
158 12TH STREET NE
SALEM OR 97301-4172

RECEIVED

AUG 28 2003

WATER RESOURCES DEPT.
SALEM, OREGON



Oregon

Theodore R. Kulongoski, Governor

CERTIFIED MAIL
Return Receipt Requested

Water Resources Department

Commerce Building
158 12th Street NE
Salem, OR 97301-4172
503-378-3739
FAX 503-378-8130

File # S-57319

August 25, 2003

The Dalles Irrigation District
Attn: Kathy Cozad
3503 Olney Road
The Dalles, OR 97058

REFERENCE: File #S-57319 (Permit #S-43315)

Dear Ms. Cozad:

The Department is currently in the process of evaluating your request for an extension on the above referenced permit. However, based upon continued review, the Department has determined that additional information is necessary in order to evaluate your extension request. The following information must be received:

1. **What is the maximum instantaneous rate of water that has been put to beneficial use under Permit #S-43315?** The extension application indicates that a maximum rate of 70 cfs has been supplied to the entire District under three permits.

You must indicate, separately, the amount of water beneficially used under each permit. Permit #S-43315 allows the diversion of up to 7.37 cfs of water from the Columbia River for irrigation of 589.7 acres. **How much of the 7.37 cfs of water under Permit #S-43315 has been used to date for irrigation purposes?**

Please submit this information by **Wednesday, September 24, 2003**. Failure to submit the requested information by this deadline **may** result in the proposed rejection of your extension request.

If you need to request additional time to submit the information requested above, a written request must be received in the Salem office of the Department by the deadline above. The Department will evaluate timely requests and determine whether or not the request may be granted.

If you should have any questions concerning your extension request or the required materials listed above, you may contact me at (503) 378-8455, extension 272.

Sincerely,

Lisa J. Juul
Water Rights Specialist

cc: File #S-57319 (Permit #S-43315)
Larry Toll, Watermaster District #03



MEMORANDUM

Date: August 20, 2003

To: Appl #S-33152 (Permit #S-28546)
Appl #S-47024 (Permit #S-35177)
Appl #S-57319 (Permit #S-43315)

From: Lisa Juul, Permit Extension Review

Subject: Clarification of Number of Acres Irrigated

Today, I spoke with Ms. Kathy Cozad of The Dalles Irrigation District concerning the extension applications submitted for Permits #S-28546, #S-35177 and #S-43315.

The extension applications indicate that all permitted lands have been irrigated. According to Ms. Cozad, this is accurate, however, irrigation of all the lands **did not** occur prior to the authorized "C" dates. This is why an extension of time is being requested for these three permits.

The Dalles Irrigation District

Mike Richardson
Operations Manager

Phone (541) 296-3366
3503 Olney Road ♦ P. O. Box 767
THE DALLES, OREGON 97058

7/30/03

Water Right Permit Extensions
Oregon Water Resources Department
158 12th Street NE
Salem, OR 97301-4172


Dear Permit Extension Personnel,

I have enclosed a check for \$300.00 and three applications for extension of time. My District currently holds three permits for which it is seeking a 2005 time line to complete application of water.

In April of 2000, Form C was prematurely filed for Permit 35177.

Please review my applications and advise if I have failed to provide information as needed in order for my requests to be properly processed.

Best regards,



Kathy Cozad
Office Manager

RECEIVED
AUG 08 2003
WATER RESOURCES DEPT.
SALEM, OREGON

To: Jeana.M.EASTMAN@wrд.state.or.us
 Subject: S-33152, S-47024, S-57319 - Address Changes
 Cc: brandttc@funnel.wrд.state.or.us

Please update WRIS with the following information:

Surface Water file S-33152 / Permit S-28546 / No Certificate ; AND
 Surface Water file S-47024 / Permit S-35177 / No Certificate ; AND
 Surface Water file S-57319 / Permit S-43315 / No Certificate :

The Dalles Irrigation District
 3503 Olney Road PH#: 541-296-3366
 The Dalles OR 97058

E-Mail address: tdid@gorge.net

OLD ADDRESS:

The Dalles Irrigation District
 PO Box 767
 The Dalles OR 97058



Timmie C. Brandt	Water Resources Dept.
Office Specialist I	158 12th Street NE
Water Rights Division	Salem, OR 97301-4172
Voice: (503) 378-8455 x. 287	FAX: (503) 378-6203
Office Website Address - http://www.wrд.state.or.us	
E-mail: Timmie.C.BRANDT@wrд.state.or.us	
HAVE A NICE DAY!!!	

Water Rights Information Query Results

Name	Application	Permit	Certificate	Decree	Claim	Transfer	Status
THE DALLES IRRIGATION DISTRICT THE DALLES OR 97058 (details)	S33152	S28546					NC
THE DALLES IRRIGATION DISTRICT PO BOX 767 THE DALLES OR 97058 (details)	S47024	S35177					NC
THE DALLES IRRIGATION DISTRICT PO BOX 767 THE DALLES OR 97058 (details)	S57319	S43315					NC

Page:1

Download [Place of Use Data](#), [Point of Diversion Data](#), or [Owner Data](#)

[Return to the Water Right Information search screen](#)

Paul R. Cleary, Director

Oregon Water Resources Department • 158 12th ST. NE • Salem, OR 97310 • Phone: (503)378-8455 • Fax: (503)378-2496

CHANGE OF ADDRESS NOTICE !!

The Dalles Irrigation District will receive mail at
3503 Olney Road, beginning on January 2, 2003.

(City, zip code and phone number remain unchanged)

Please update your records, as we will no longer be using a post office box.

You may E-mail the District with this address:

tdid@gorge.net

First-Class
Postage & Fees
USPS
Permit No. G-10



Oregon

John A. Kitzhaber, M.D., Governor

Water Resources Department

Commerce Building
158 12th Street NE
Salem, OR 97301-4172
(503) 378-3739
FAX (503) 378-8130

February 22, 2001

THE DALLES IRRIGATION DISTRICT
UNA HARMON
PO BOX 767
THE DALLES, OR 97058

REFERENCE: File s 33152,57319 AND 47024, PERMITS 28546, 35177 AND 43315

Dear Ms. Harmon:

Regarding the above permits, they are valid and you have taken the steps necessary to perfect them. You reported complete use of water under the permits on 9/1/99 and filed extension of time applications on the permits from 10/1/98 to 10/1/99 which will cover the application of water date.

We have completed processing and approving the extension for permit 35177 and the next step will be for us to issue the District a certificate. We have not processed the extensions yet on the other two permits and hope to in the near future.

If you have questions please contact me at the address below or phone (503)378-3739 ext. 272.

Sincerely,

Dallas Miller
Water Rights Specialist

cc: Watermaster, District 3



Water Watch

RIVERS NEED WATER

RECEIVED

December 21, 1999

DEC 22 1999

WATER RESOURCES DEPT.
SALEM, OREGON

Dallas Miller
Water Rights Specialist
Water Resources Department
Commerce Building
158 12th Street NE
Salem, OR 97310

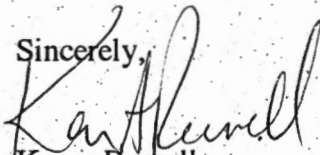
Re: Proposed Final Orders on Extension of Permits with file Numbers 33152, 47024,
57319, 55346 and 58245

Dear Mr. Miller,

This letter is in response to your letter of December 16th. Please use the \$50 check to cover the costs of copying the PFO's when they come out and place the remaining balance in WaterWatch's general account that we have at the Department.

Please call if you have any questions.

Sincerely,



Karen Russell
Senior Staff Attorney



Oregon

John A. Kitzhaber, M.D., Governor

Water Resources Department

Commerce Building
158 12th Street NE
Salem, OR 97310-0210
(503) 378-3739
FAX (503) 378-8130

December 16, 1999

WATERWATCH OF OREGON
KAREN RUSSELL
213 SW ASH, SUITE 208
PORTLAND, OR 97204

REFERENCE: Files 33152, 47024, 57319, 55346, and 58245

Dear Ms. Russell:

Regarding your letter of November 8, 1999 requesting copies of Proposed Final Orders for extensions of time for the above files.

We charge only the normal copy fees for copies of PFO'S, that is \$2.00 for a copy and \$.50 for each additional copy. If you wish we can refund the \$50 you submitted or send you copies when the PFO'S are issued and refund the balance to you at that time.

If you have questions please contact me at the address below or phone (503)378-3739 ext. 272.

Sincerely,

Dallas Miller
Water Rights Specialist



NOV 09 1999

WATER RESOURCES DEPT.
SALEM, OREGON

November 8, 1999

Dallas Miller
Water Resources Department
158 12th Street NE
Salem, OR 97310


Re: Proposed Final Orders on Extensions of Applications:
S-33152, S-47024, & S-57319, The Dalles Irrigation District
S-55346, City of the Dalles
S-58245, Port of Umatilla

Dear Dallas,

Thank you for your quick response to my inquiry about the above-referenced extension requests. By this letter I am requesting copies of any Proposed Final Orders (PFO) issued on these extension requests. I have included 5 copies of this letter (one for each application file).

In addition, I request clarification from the Department as to whether there is a fee for copies of PFO's in extension decisions. The extension rules are silent on this issue and the fee statute (ORS 536.050(1)(r)) appears to be limited to PFO's on applications for new water use permits. While I do not believe that the fee is required, I have included a check for \$50 (\$10 for each PFO) and request that the money be refunded if there is no fee.

Sincerely,



Karen Russell
Senior Staff Attorney

**STATE OF OREGON
WATER RESOURCES DEPARTMENT**

RECEIPT # **33340**

158 12TH ST. N.E.
SALEM, OR 97310-0210
378-8455 / 378-8130 (FAX)

INVOICE # _____

RECEIVED FROM: <u>Waterwatch of Oregon</u>	APPLICATION	
BY: _____	PERMIT	
	TRANSFER	

CASH: CHECK: # 3014 OTHER: (IDENTIFY) _____

TOTAL REC'D \$ 50.00

0417 WRD MISC CASH ACCT		
ADJUDICATIONS		\$
PUBLICATIONS / MAPS		\$
OTHER: (IDENTIFY) _____		\$
OTHER: (IDENTIFY) _____		\$

REDUCTION OF EXPENSE	CASH ACCT.	\$
PCA AND OBJECT CLASS _____	VOUCHER # _____	

0427 WRD OPERATING ACCT		
MISCELLANEOUS		\$ <u>50.00</u>
0407 COPY & TAPE FEES		\$
0410 RESEARCH FEES		\$
0408 MISC REVENUE: (IDENTIFY) _____		\$
(New) TC162 DEPOSIT LIAB. (IDENTIFY) _____		\$
WATER RIGHTS:	EXAM FEE	RECORD FEE
0201 SURFACE WATER	\$	0202 \$
0203 GROUND WATER	\$	0204 \$
0205 TRANSFER	\$	0206 \$
WELL CONSTRUCTION	EXAM FEE	LICENSE FEE
0218 WELL DRILL CONSTRUCTOR	\$	0219 \$
LANDOWNER'S PERMIT		0220 \$
OTHER (IDENTIFY) _____		

PCA # 66111

0437 WELL CONST. START FEE		
0211 WELL CONST START FEE	\$	CARD # _____
0210 MONITORING WELLS	\$	CARD # _____
OTHER (IDENTIFY) _____		

0539 LOTTERY PROCEEDS		
1302 LOTTERY PROCEEDS		\$

0467 HYDRO ACTIVITY		LIC NUMBER
0233 POWER LICENSE FEE (FW/WRD)		\$
0231 HYDRO LICENSE FEE (FW/WRD)		\$
HRDRO APPLICATION _____		\$

RECEIPT # **33340** DATED 11.10.99 BY Katherine Jacobs

Distribution-White Copy-Customer, Yellow Copy-Fiscal, Blue Copy-File, Buff Copy-Fiscal

BW

Pass

11/15/99
Check
Not
Signed

DSM

**Oregon Water Resources Department
Water Rights Division**

Water Right Permit Extension Application
for Permit Number 43315

Water Right Application Number 57319

Proposed Final Order

This Proposed Final Order applies only to permit number 43315.

Summary of Recommendation

The Department proposes to:

- grant the extension for complete construction of the water system from October 1, 1998 to October 1, 2000, and
- grant the extension for complete application of water from October 1, 1998 to October 1, 2000.

Application History

Permit no. 43315 was granted by the Water Resources Department on SEPTEMBER 5, 1978. The permit authorizes use of 7.37 CFS of water from COLUMBIA RIVER for IRRIGATION 589.7 ACRES in the COLUMBIA RIVER basin. It specified that construction must be completed by October 1, 1980, and water applied to full beneficial use by October 1, 1981. A copy of permit no. 43315 is attached.

On JULY 31, 1998, the Department received an application from THE DALLES IRRIGATION DISTRICT for an extension of time to complete construction and to apply water to full beneficial use. The applicant has requested until October 1, 2000 to complete construction of the water system and to apply water to full beneficial use. This is the FOURTH permit extension request.

Findings of Fact

ORS 537.230(2) and 537.630 (1) allows the Department to grant an extension of time to perfect a water right for good cause. In evaluating good cause, the Department has considered the written record in the permit application file in relation to the requirements of ORS 537.230(2), ORS 537.630 (1) and ORS 539.010(5) and makes the following findings.

**Oregon Water Resources Department
Water Rights Division**

Water Right Permit Extension Application
for Permit Number 43315

Water Right Application Number 57319

Proposed Final Order

This Proposed Final Order applies only to permit number 43315.

Summary of Recommendation

The Department proposes to:

- grant the extension for complete construction of the water system from October 1, 1998 to October 1, 2000, and
- grant the extension for complete application of water from October 1, 1998 to October 1, 2000.

Application History

Permit no. 43315 was granted by the Water Resources Department on SEPTEMBER 5, 1978. The permit authorizes use of 7.37 CFS of water from COLUMBIA RIVER for IRRIGATION 589.7 ACRES in the COLUMBIA RIVER basin. It specified that construction must be completed by October 1, 1980, and water applied to full beneficial use by October 1, 1981. A copy of permit no. 43315 is attached.

On JULY 31, 1998, the Department received an application from THE DALLES IRRIGATION DISTRICT for an extension of time to complete construction and to apply water to full beneficial use. The applicant has requested until October 1, 2000 to complete construction of the water system and to apply water to full beneficial use. This is the FOURTH permit extension request.

Findings of Fact

ORS 537.230(2) and 537.630 (1) allows the Department to grant an extension of time to perfect a water right for good cause. In evaluating good cause, the Department has considered the written record in the permit application file in relation to the requirements of ORS 537.230(2), ORS 537.630 (1) and ORS 539.010(5) and makes the following findings.

1. The applicant is legally entitled to apply for an extension on this permit.
2. The applicant has submitted a completed permit extension form and the required fee.
3. The water project development made to date has been accomplished in accordance with the terms and conditions contained in the permit.
4. Progress in perfecting the permit is being held up by the length of time it takes to apply water to an irrigation district. Securing loans, and getting loan approval through state and federal agencies slowed progress. The permittee lists contractor delays, political issues with local governments, and feasibility studies as taking more time than expected.
5. The applicant has pursued perfection of the right in good faith and with reasonable diligence.
 - a) Work on the water development project completed to date includes construction of the water system. Water is being applied to 325 acres, which the permittee claims is the total number of acres that will be irrigated under this permit.
 - b) The applicant has invested approximately \$ 3,046,236 of an estimated total water system project cost of \$ 4,046,236.
 - c) The work remaining to be completed consists of the remaining construction of the water delivery system and complete application of water.
6. Based on the written record, the Department finds there is good cause to approve the extension request. The applicant has pursued perfection of the right in good faith and with reasonable diligence.
7. Due to the reasons outlined above in item 4 and the water development progress to date, the Department finds that the length of time requested for completion of construction and the length of time requested for completion of the application of water should be extended to October 1, 2000 as requested by the applicant.
8. By mutual consent, the applicant and the Water Resources Department agreed to defer processing of the permit extension request until such time as the Commission had adopted new permit extension rules.

Limit permit via this extension to amount 325 + specify that the extension is needed to go from 4.1 gpm/acre to 5.2 gpm/acre

1332.5 gpm = 2.97 cfs

Conclusions of Law

1. The applicant is entitled to apply for an extension of time to complete construction and/or completely apply water to the full beneficial use pursuant to ORS 537.230, and ORS 537.630.
2. The applicant has submitted an extension application form and the fee required by ORS 536.050(1)(L).
3. The applicant has pursued perfection of the right in good faith and prosecuted construction with reasonable diligence.
4. The applicant has shown good cause for the untimely completion of the water development project and complete application of water to full beneficial use pursuant to ORS 537.230(2), and ORS 537.630 (1).

1657.5 gpm = 3.69 cfs

Check + limit permit.

Purpose of extension is to add (3.69 - 2.97) 0.72 cfs to permit.

Explain →

5. The permit extension should be approved until October 1, 2000 to complete construction and until October 1, 2000 to complete the application of water.

Conditions

The permittee shall install, maintain, and operate fish screening to prevent fish from entering the proposed diversion. The permittee shall also install a fishway at the obstruction that will provide adequate upstream and downstream passage for fish. The permittee may submit evidence that the Oregon Department of Fish and Wildlife (ODFW) has determined screens and/or fishways are not necessary. The required screens and fishways are to be in place, functional, and approved by ODFW.

Recommendation

The Department proposes to issue an order to:

extend the permit time to complete construction from October 1, 1998 to October 1, 2000 and

extend the permit time to complete application of water from October 1, 1998 to October 1, 2000.

DATED: NOVEMBER 16, 1999

Dwight French
Water Rights Section Manager

*If you have any questions,
please check the information
box on the last page for the
appropriate names and
phone numbers.*

Protest Rights and Comments

1. Under the provisions of OAR 690-320-0010(8) you have the right to protest this proposed final order. Your protest must be in writing and must include the following:
 - a) Your name, address and telephone number;
 - b) Your interest in this proposed final order, and if you claim to represent the public interest, a precise statement of the public interest represented;
 - c) A detailed description of how the action in the proposed final order would impair or be detrimental to your interest;
 - d) A detailed description of how the proposed final order is in error or deficient and how to correct the alleged error or deficiency;
 - e) Any citation of legal authority supporting your protest, if known; and
 - f) The \$25 protest fee required under ORS 536.050 (1)(j).
2. Each person submitting a protest shall raise all reasonably ascertainable issues and all reasonably available arguments supporting the person's position by the close of

- the comment period.
3. The Water Resources Department must receive written protests or written comments no later than **DECEMBER 31, 1999**.
 4. After the close of the comment and protest period, the Director will either issue a final order, or schedule a contested case hearing if the Director finds there are significant disputes related to the use of water.

This document was prepared by Dallas Miller. If you have any questions about any of the statements contained in this document I am most likely the best person to answer your questions. You can reach me toll free within Oregon at 1-800-624-3199 extension 272. Outside of Oregon you can dial 1-503-378-8455.

If you have questions about how to file a protest or if you have previously filed a protest and want to know the status, please contact Adam Sussman. His extension number is 262.

If you have other questions about the Department or any of its programs please contact our Water Rights Information Group at extension 499. Address all other correspondence to: Water Rights Section, Oregon Water Resources Department, 158 12th ST. NE Salem, OR 97310, Fax: (503)378-2496.

Mailing List for PFO Extension Copies

Application #

PFO Date 11/16/99

57319

Original mailed to:

Applicant:

The Dalles Irrigation Dist.

Mailed (support staff) on: _____ (date)
--

Copies sent

Regional Manager N.C.

Watermaster 3

ODFW Steve Probyl, The Dalles

DEQ Tom Rosetta, Portland

Copies sent to Other Interested Persons (CWRE, Agent, Well Driller, Commenter, etc.)

"\$10 LETTER" sent to Interested Persons who have not protested or paid for copies

The Dalles Irrigation District

Mike Richardson
Operations Manager

Phone (541) 296-3366
3503 Olney Road ♦ P. O. Box 767
THE DALLES, OREGON 97058

October 26, 1999

Water Resources Department
158 12th Street NE
Salem, OR 97310-0210

Attn: Dallas Miller

Dear Mr. Miller:

In reference to your letter dated October 21, 1999, it appears now that The Dalles Irrigation District will need to request for an 'Extension of Time' for the period of October 1, 1998 to October 1, 1999. The additional information you requested in order to complete the extension, is as follows:

Permit #28546 (File #33152) *Jan 1 1999*

5,249.8 acres are being irrigated and construction completed 9/1/99

Permit #35177 (File #47024)

314 acres are being irrigated & construction to be completed 9/1/99

Permit #43315 (File #57319) *can't find*

325 acres are being irrigated & construction to be completed 9/1/99

Sincerely,

Una Mae Harmon

Una Mae Harmon
Office Manager

RECEIVED

OCT 28 1999

WATER RESOURCES DEPT.
SALEM, OREGON

TOTAL FOR ALL 3 PERMITS: 142,794 ACRES

P. O. Box 584 + address

RECEIVED

DEC 08 1998

WATER RESOURCES DEPT. SALEM, OREGON

APPLICATION FOR EXTENSION OF TIME

TO THE WATER RESOURCES DIRECTOR OF OREGON

I, The Dalles Irrigation District
3503 Olney Road/P. O. Box 767 ^{NAME} The Dalles OR 97058 (541)296-3366
ADDRESS CITY STATE ZIP PHONE

Dec. 1998
Ext.
Not
Processed
Need
to
Refund
\$100

on 57319 permit No. 43315, do
in which to:

on of works and/or purchase and
necessary to the use of water, which
19 98, be extended to October 1,
ch to

of water to the full extent under the
ne, now expires on October 1, 19 98,

d should be long enough to finish the
st be approved, it will be the
you will complete your project within
future extensions may not be granted.

n/well drilling begin within the time
no]? yes

use under this permit [yes/no]? yes
made consistent with the terms and
/no]? yes If no, please explain.
have not been completely fulfilled at

3-I have accomplished the following described works, purchases and
installation of equipment necessary to the use of water under said
permit.

(a) within past year Phase 2 of the Small Loan Project, modifications
of the second major pumping plant were completed, to deliver 5.1gpm
per acre.

(b) prior to this past year A five acre-foot storage tank was installed
and put into service, along with modifications to the river plant to
increase the system's capacity from 4.1gpm to 5.1 gpm.

DEC 08 1998

WATER RESOURCES DEPT.
SALEM, OREGON

APPLICATION FOR EXTENSION OF TIME
TO THE WATER RESOURCES DIRECTOR OF OREGONI, The Dalles Irrigation District

NAME				
<u>3503 Olney Road/P. O. Box 767</u>	<u>The Dalles</u>	<u>OR</u>	<u>97058</u>	<u>(541)296-3366</u>
ADDRESS	CITY	STATE	ZIP	PHONE

record owner of application No. 57319 permit No. 43315, do hereby request that the time in which to:

complete the construction of works and/or purchase and installation of the equipment necessary to the use of water, which time now expires on October 1, 1998, be extended to October 1, 2000, and/or the time in which to

accomplish beneficial use of water to the full extent under the terms of the permit, which time, now expires on October 1, 1998, be extended to October 1, 2000.

The extension of time requested should be long enough to finish the project. Should this request be approved, it will be the Department's expectation that you will complete your project within the new time period allowed. Future extensions may not be granted.

1-Did water system construction/well drilling begin within the time specified in the permit [yes/no]? yes

2-Have you put any water to use under this permit [yes/no]? yes
If yes, has that use been made consistent with the terms and conditions of the permit [yes/no]? yes If no, please explain.
Which terms and/or conditions have not been completely fulfilled at this time. _____

3-I have accomplished the following described works, purchases and installation of equipment necessary to the use of water under said permit.

(a) within past year Phase 2 of the Small Loan Project, modifications of the second major pumping plant were completed, to deliver 5.1gpm per acre.

(b) prior to this past year A five acre-foot storage tank was installed and put into service, along with modifications to the river plant to increase the system's capacity from 4.1gpm to 5.1 gpm.

6 and have accomplished beneficial use of water to the extent of (amount of water used or acres irrigated) _____

4-Cost of project to date _____. Projected cost for completion of project_____.

5-Have there been any unforeseen events which delayed development of water system?_____

6-Have there been any significant government requirements that have delayed the completion of construction or application of water ? [please explain]_____

7-What reasons was the project not completed within permit time limits ?_____

8-Has there been any change in the demand for water or power since permit was issued? (please explain)_____

9-Has there been any change in the market for water or power since the permit was issued? (please explain) _____

DEC 08 1998

WATER RESOURCES DEPT.
SALEM, OREGON

° and have accomplished beneficial use of water to the extent of
(amount of water used or acres irrigated) 5 888 5 acres

4-Cost of project to date 3,046,236.00. Projected cost for
completion of project 1,000,000.

5-Have there been any unforeseen events which delayed development
of water system? Political issues with local government --
Engineer Errors -- Contractor's delays & claims

6-Have there been any significant government requirements that
have delayed the completion of construction or application of
water ? [please explain] The slide issue had to be settled
with The Dalles City, in which The Dalles Irrigation District
has agreed to monitor several wells within the District
boundary.

7-What reasons was the project not completed within permit time
limits ? It took five years to complete the feasibility study,
clear all state and federal agencies, and to write up the loan
application.

8-Has there been any change in the demand for water or power
since permit was issued? (please explain) The project was built
to serve 5400 acres in the early sixties. Since then, we have
increased the acreage by 488.5 acres. The 4.1gpm is insufficient for
orchards

9-Has there been any change in the market for water or power
since the permit was issued? (please explain)
Modifications to increase the system's capacity to deliver 5.1gpm,
also allows an acreage increase of 315 acres These are acres that
are in production; however water user was not entitled to the 4.1 gpm
When modifications are complete, the increase in capacity will allow
the 5.1 gpm on all acres.

have three small plants, that some minor work is necessary. We do not know at this time, if this work can be completed by October 99.

10-Will the income or use from this project provide reasonable returns against the investment in this project? (please explain)

~~The increased gpm of water will allow faster coverage at times when trees are apt to go into stress.~~
The District will be able to assess against the 315 additional acres

11-If the extension request is denied, is the current level of water use economically feasible? (please explain)

Modifications are in progress to complete the last of the

three major pumping plants. Once this plant is completed, we will have the capacity to deliver 5.1gpm per acre. However, we will still

12-Is there an alternative source of water available [yes/no please explain]?

The only source of water is the Columbia River.

13-Has the use of water under the permit caused an adverse impact on the surface/groundwater resource in the area ? (please explain)

The Dalles City & The Dalles Irrigation District has an agreement where The Dalles Irrigation District monitors 8 wells for any change in groundwater levels. After three years of monitoring, the water level varies very little; with any increase, showing up during the winter months.

All items must be completed or the application will be returned. Please feel free to provide the Department with any additional information you might have that would aid us in making our decision. Please use an additional sheet of paper, if needed.

I am the permittee or have authorization from the permittee to apply for an extension of time under this permit. I understand that false or misleading statements in this extension application are grounds for the Department to suspend processing of the request and/or reason to deny the extension.

Signature Una Mae Harmon

Una Mae Harmon, Office Manager

MAIL COMPLETED APPLICATION TO:
WATER RIGHT PERMIT EXTENSIONS
WATER RESOURCES
158 12TH ST NE
SALEM, OREGON 97310

RECEIVED

DEC 08 1998

WATER RESOURCES DEPT.
SALEM, OREGON

690-10-116

File No. 57319

Application for Extension of Time

TO THE WATER RESOURCES DIRECTOR OF OREGON

RECEIVED

JUL 31 1998

WATER RESOURCES DEPT.
SALEM, OREGON

1. The Dalles Irrigation District
Name

P.O. Box 767
Mailing Address

The Dalles, OR, 97058
State Zip

record owner of water permit No. 43315 to hereby request that the time in which to:

complete the construction of works and/or purchase and installation of the equipment necessary to the use of water, which time now expires on October 1, 1998, be extended to October 1, 1999; and/or the time in which to

accomplish beneficial use of water to the full extent now intended under the terms of said permit, which time now expires on October 1, 19 , be extended to October 1, 19 .

I have accomplished the following described works and/or purchase and installation of equipment necessary to the use of water under said permit:

(1) within the past year Modifications on 2nd Phase at ^{Small} Project to
increase rate of flow to 5.2 gpm

(2) prior to this past year 1st Phase of small loan Project to modify
River plant to increase rate of flow to 5.2 gpm

(3) and have accomplished beneficial use of water to the extent of (IF FOR IRRIGATION, STATE HOW MANY ACRES HAVE BEEN IRRIGATED) 5900 of which 5600 at rate of
4.1 gpm At end of Small loan Project 5900 acres
will receive a rate of flow at 5.1 gpm

(If additional space is required, attach separate sheet)

Marvin Pollock PRES
(If signing for a corporation please identify your title)

Dated July 7 1998

MAIL COMPLETED APPLICATION AND STATUTORY FEE OF \$100.00 FOR EACH PERMIT TO:

Water Resources Department
3850 Portland Road N.E.
Salem, Oregon 97310

The Dalles Irrigation District

RECEIVED

SEP 15 1999

DON DEAN, Operations Manager
Phone (503) 296-3366
3505 Olney Road

WATER RESOURCES DEPT.
SALEM, OREGON
Post Office Box 767
THE DALLES, OREGON 97058

September 10, 1999

Water Resources Department
158 12th Street NE
Salem, OR 97310-0210

Attn: Russell Klassen

Re: File# 33152,47024,57319
Permit28546,35177,43315


Dear Mr. Klassen:

The Dalles Irrigation District Board of Directors at their September 7th regular board meeting, made a motion to withdraw their application for an extension on their water permits. Rather, they have voted to give notice that complete application of water intended for irrigation has been applied

Also, all construction to our facilities has been completed.

In discussing this matter with your office, it is our understanding that the fees we have submitted for extending our water permits, will be returned.

Thank you.


Una Mae Harmon
Office Manager

Encl: Form C (Final Proof)



Oregon

John A. Kitzhaber, M.D., Governor

CERTIFIED MAIL
Return Receipt Requested

Water Resources Department
Commerce Building
158 12th Street NE
Salem, OR 97310-0210
(503) 378-3739
FAX (503) 378-8130

August 25, 1999

The Dalles Irrigation District
Una Mae Harmon
P.O. Box 767
The Dalles, OR 97058

RE: File # 33152, 47024, & 57319 (Permit 28546, 35177, & 43315)

Dear Ms. Harmon:

The Department is currently in the process of evaluating your request for an extension on the above referenced permit. However, based upon continued review, the Department has determined that additional information is necessary in order to evaluate your extension request. The following information was requested by letter of February 4, 1999, and still must be received:

- ▶ The information on extension requests must be evaluated for each application separately. You must submit the amount of construction and irrigation under each permit individually. The information you have submitted does not identify how much construction and irrigation has occurred under each permit.

Please submit this information by **September 24, 1999**. Failure to submit the requested information by this deadline **may** result in the proposed rejection of your extension request.

If you need to request additional time to submit individual information, a written request must be received in the Salem office of the Department by the deadline above. The Department will evaluate timely requests and determine whether or not the request may be granted.



Should you have any questions regarding your extension request or the required materials listed above, please call me at (503) 378-8455, extension 266, or toll free within Oregon at 1-800-624-3199.

Sincerely,

A handwritten signature in black ink, appearing to read "Russell W. Klassen". The signature is fluid and cursive, with a large initial "R" and "K".

Russell W. Klassen
Senior Water Rights Technician

Enclosure: New Extension Request Form

cc: Watermaster District # 3



Oregon

John A. Kitzhaber, M.D., Governor

Water Resources Department

Commerce Building
158 12th Street NE
Salem, OR 97310-0210
(503) 378-3739
FAX (503) 378-8130

February 4, 1999

THE DALLES IRRIGATION DISTRICT
UNA MAE HARMON
3503 OLNEY RD, PO BOX 767
THE DALLES, OR 97058

REFERENCE: Files 33152, 47024, 57319

Dear Ms. Harmon:

We received your request for an extension of the time limits for permits 28546, 35177, and 43315.

We need to now know how many acres are being irrigated under each permit. In your requests the acreage is lumped together for all the permits, listing 5888.5 acres. Permit 28546 allows 5417 acres, permit 35177 allows 481.1 acres, permit 43315 allows 589.7 acres, and we need to know how much of each of these acreages are being irrigated.

Our new extension rules are based on the Attorney General's opinion that the information on extension requests must be evaluated separately. Diligence has to be determined under each permit, that is the amount of construction and application of water under each permit.

If you have questions please contact me at the address below or phone (503)378-3739 ext. 272.

Sincerely,

Dallas Miller
Water Rights Specialist

cc: Watermaster Dist 3



Oregon

John A. Kitzhaber, M.D., Governor

Water Resources Department

Commerce Building
158 12th Street NE
Salem, OR 97310-0210
(503) 378-3739
FAX (503) 378-8130

October 29, 1998

FILE#: S 57319
THE DALLES IRRIGATION DISTRICT
PO BOX 767
THE DALLES, OR 97058

Dear Water Right Permit Extension Applicant:

The Water Resources Commission has adopted new administrative rules that govern the processing of permit extension requests. New rules were necessary to make the permit extension process consistent with advice received from the Attorney General's office last summer. Many permit holders held their extension requests until the new rules are in place. Because of the Attorney General's advice, extensions will no longer be limited to one year in length for most permits and five years for municipalities and irrigation districts. You should request to extend your permit for the amount of time necessary to fully complete your project and put the water to beneficial use. Should the permit extension be approved, it is the Department's expectation that it will be the last extension granted.

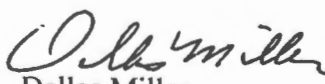
In order to help staff to complete the processing of your extension application, we will need you to fill out the enclosed form. The new rules require that the Department consider this information when determining whether or not to approve an extension request. It is important for you to complete a response to all items on the form. If additional space is needed for your responses, please use a separate sheet of paper.

Please send the completed form at your earliest convenience to the following address:

Dallas Miller
Water Right Permit Extensions
Water Resources Department
158 12th Street NE
Salem, Oregon 97310

I would be happy to send you a copy of the new permit extension rules, upon request. If you have any questions, please contact me at 1-800-624-3199 extension 272. If I am not available, you may contact either Pat Lee (ext. 276) or Dwight French (ext 268).

Sincerely,


Dallas Miller
Water Rights Specialist



Oregon

John A. Kitzhaber, M.D., Governor

Water Resources Department

Commerce Building
158 12th Street NE
Salem, OR 97310-0210
(503) 378-3739
FAX (503) 378-8130

July 15, 1998

THE DALLES IRRIGATION DISTRICT
PO BOX 767
THE DALLES, OR 97058

Reference: Files 33152, 47024, 57319, Permits 28546, 35177, 43315

Dear Extension Applicant:

We have received your request for extension of time limits under your permit. ***Your request for extension must be on a separate form for each permit, so the progress for development of each permit can be shown separately. We can not lump the permits together, they must be processed individually.***

Because of action taken by the Oregon Attorney Generals Office the Water Resources Department is working on new administrative rules affecting the extension process. Anticipating this change in the rules, we will hold your application until the new rules are in effect. We estimate that the rules will be adopted by October of 1998.

If it is necessary that you have an extension of time before that, it may be possible if you can make the statement that water can be fully used within five years.

Your patience is appreciated and we will process your request as soon as possible. Enclosed is receipt 22707, 22725, 22726 for the \$300 recording fee submitted.

If you have questions please contact me at the address below or phone 1-800-624-3199 ext. 272.

Sincerely,

Dallas Miller
Natural Resource Specialist 2

cc: Watermaster Dist 03

May 2, 1994

THE DALLES IRRIGATION DISTRICT
PO BOX 767
THE DALLES OR 97058

REFERENCE: Files 33152, 47024, & 57319

Your applications for extension of time to complete work under Permits Number 28546, 35177, and 43315 along with your check in the amount of \$300 have been received. Our Receipts Number 106835, 106719, and 106836 were mailed to you on April 20, 1994

Your request is approved by Special Order Volume 48, Page 152. The time limit for completion of work is extended to October 1, 1998.

Certain water right holders that serve as water suppliers will be required to submit water management and conservation plans at some point in the future. You should be advised that the Water Resources Commission may adopt administrative rules that will require you to prepare and submit such plans in the future.

If you are interested in receiving periodic information concerning the conservation program or the development and adoption of management and conservation rules, please contact the Water Conservation staff at the Salem office of the Water Resources Department.

Please be aware that the area of use of water for irrigating the lands described in Permits 28546, 35177, and 43315 is restricted to the area of use identified on your map filed as of April 30, 1963.

If you have questions concerning this extension or other water right matters, please call the Water Rights/Adjudication Division. All Divisions of the Department may be reached at the following telephone numbers:

(800) 624-1399 or (503) 378-3739

Sincerely,

A. REED MARBUT
Water Rights/Adjudication Division

ARM:jh



Commerce Building
158 12th Street NE
Salem, OR 97310-0210
(503) 378-3739
FAX (503) 378-8130

April 20, 1994

THE DALLES IMPROVEMENT DISTRICT
PO BOX 767
THE DALLES OR 97058

REFERENCE: Files 33152, 47024, & 57319

Your applications for extension of time to complete work under Permit Numbers 28546, 35177, and 43315 along with your check in the amount of \$300 have been received. Our Receipts Number 106835, 106719, and 106836 are enclosed.

Your request is approved by Special Order Volume 48, Page 152. The time limit for completion of work is extended to October 1, 1998.

Certain water right holders that serve as water suppliers will be required to submit water management and conservation plans at some point in the future. You should be advised that the Water Resources Commission may adopt administrative rules that will require you to prepare and submit such plans in the future.

If you are interested in receiving periodic information concerning the conservation program or the development and adoption of management and conservation rules, please contact the Water Conservation staff at the Salem office of the Water Resources Department.

Please be aware that the area of use of water for irrigating the lands described in Permit 28546 is restricted to the area of use identified on your map filed as of April 30, 1963.

If you have questions concerning this extension or other water right matters, please call the Water Rights/Adjudication Division. All Divisions of the Department may be reached at the following telephone numbers:

(800) 624-1399

or

(503) 378-3739

Enclosure



Commerce Building
158 12th Street NE
Salem, OR 97310-0210
(503) 378-3739
FAX (503) 378-8130

Application for Extension of Time

RECEIVED

NOV - 8 1993

WATER RESOURCES DEPT
SALEM, OREGON

TO THE WATER RESOURCES DIRECTOR OF OREGON

I, The Dalles Irrigation District
Name
3503 Olney Road - P. O. Box 767
Mailing Address
The Dalles, Oregon 97058
City State Zip
28546

- record owner of water right permit No. 35177 & 43315, do hereby request that the time in which to:
- complete the construction of works and/or purchase and installation of the equipment necessary to the use of water, which time now expires on October 1, 19.93 be extended to October 1, 19.96 and/or the time in which to
 - accomplish beneficial use of water to the full extent now intended under the terms of said permit, which time now expires on October 1, 19....., be extended to October 1, 19.....

I have accomplished the following described works and/or purchase and installation of equipment necessary to the use of water under said permit:
 within the past year Loan Application for modifications on Project to increase the
gpm from 4.1 to 5.2, is waiting for funds to be appropriated. The District has
proceeded on their own in the construction of a 17-acre-foot regulating reservoir,
Construction is scheduled to begin in the spring of 1994.
 prior to this past year
Loan application has been approved.

and have accomplished beneficial use of water to the extent of (IF FOR IRRIGATION, STATE HOW MANY ACRES HAVE BEEN IRRIGATED) 5,5,96.9 at 4.1gpm, plus 283.0 acres when water is
available. After modifications are complete, 5,879.6 plus an additional 36.0 acres
will receive water at the 5.1 gpm per acre

(If additional space is required, attach separate sheet)

Ilma Mae Harrison, Office Manager
(If signing for a corporation please identify your title)

Dated Nov 3, 93

MAIL COMPLETED APPLICATION AND STATUTORY FEE OF ~~\$10.00~~ FOR EACH PERMIT TO:

~~\$10.00~~
\$100.00

Water Resources Department
3850 Portland Road N.E.
Salem, OR 97310

OK
BC 10-1-98
JES

**STATE OF OREGON
WATER RESOURCES DEPARTMENT**

RECEIPT # **106836**

3850 PORTLAND ROAD NE
SALEM, OR 97310
378-8455/378-8130 (FAX)

RECEIVED FROM: The Dallas
BY: Irrigation Dist.

APPLICATION	57319
PERMIT	
TRANSFER	

CASH: CHECK: # 24-22 OTHER: (IDENTIFY)

TOTAL REC'D \$ 300.00

01-00-0 WRD MISC CASH ACCT

842.010	ADJUDICATIONS	\$
831.087	PUBLICATIONS/MAPS	\$
830.650	PARKING FEES Name/month	\$
_____	OTHER: (IDENTIFY)	\$

REDUCTION OF EXPENSE

CASH ACCT. \$

COST CENTER AND OBJECT CLASS

VOUCHER #

03-00-0 WRD OPERATING ACCT

MISCELLANEOUS:

840.001	COPY FEES	\$
850.200	RESEARCH FEES	\$
880.109	MISC REVENUE: (IDENTIFY)	\$ 100.00
520.000	OTHER (P-6) (IDENTIFY)	\$

EXTENSION

WATER RIGHTS:

842.001	SURFACE WATER	\$	842.002	\$
842.003	GROUND WATER	\$	842.004	\$
842.005	TRANSFER	\$	842.006	\$

WELL CONSTRUCTION

842.022	WELL DRILL CONSTRUCTOR	\$	842.023	\$
_____	LANDOWNER'S PERMIT	\$	842.024	\$
_____	OTHER (IDENTIFY)	\$		

06-00-0 WELL CONST START FEE

842.013	WELL CONST START FEE	\$	CARD #	
_____	MONITORING WELLS	\$	CARD #	

45-00-0 LOTTERY PROCEEDS

864.000	LOTTERY PROCEEDS	\$
---------	------------------	----

07-00-0 HYDRO ACTIVITY

LIC NUMBER

842.011	POWER LICENSE FEE(FW/WRD)	\$
842.115	HYDRO LICENSE FEE(FW/WRD)	\$

HYDRO APPLICATION \$

RECEIPT # **106836**

DATED: 11-9-93 BY: K Jones

June 4, 1992

Howard Biskie
CH2M HILL
2020 SW 4th Avenue
2nd Floor
Portland, OR 97201-4953

Dear Mr. Biskie:

SUBJECT: Water Permits for The Dalles Irrigation District

The Water Resources Department has reviewed the selected sections of the revised Loan Application Report for The Dalles Irrigation District for water permit information as requested in your May 14, 1992, letter.

The District proposes to increase the pumping capacity from 54.2 cfs to 69.07 cfs. District permits total 73.57 cubic feet per second. The District has sufficient water use permits for the proposed increased pumping capacity at the river.

During our review, however, we found three errors that should be corrected. The errors relate to the total amount of water use allowed under the permits and the priority dates as presented in Table 4-5 on page 4-4.

Application 57319 lists 9.7 cfs under flow. According to the permit, it should be 7.37 cfs. If the change is made, many of the numbers in the report will change because the quantity of water under permit is 73.57 cfs.

Application 33152 lists 1963 as year filed. This should read June 11, 1959, for 48 cfs and August 16, 1962, for 6.2 cfs. Application 47624 lists 1971 as year filed. This should read June 1, 1970.


Sincerely,

JAKE SZRAMEK
Certificates Section

JS:tcb

cc: Don Bailey, The Dalles Irrigation District
Larry Toll, Watermaster, District 3
Senator Wayne Fawbush





Water Resources Department

3850 PORTLAND ROAD NE, SALEM, OREGON 97310

PHONE 378-3739

March 2, 1989

The Dalles Irrigation District
3503 Olney Road
The Dalles, OR 97058

Reference Files: 47024 and 57319

Your applications for extension of the time limits to complete construction and make complete application of water under the terms of your Permits 35177 and 43315 was received. We also have your check for \$200.

The applications indicate reasonable diligence toward completion of the proposed projects; therefore, the time limits to complete construction and make complete application of water are extended to October 1, 1993.

Sincerely,

Steven P. Applegate, Manager
Survey/Mapping Section

receipt enclosed



Water Resources Department

3850 PORTLAND ROAD NE, SALEM, OREGON 97310

PHONE 378-3739

March 2, 1989

The Dalles Irrigation District
3503 Olney Road
The Dalles, OR 97058

Reference Files: 47024 and 57319

Your applications for extension of the time limits to complete construction and make complete application of water under the terms of your Permits 35177 and 43315 was received. We also have your check for \$200.

The applications indicate reasonable diligence toward completion of the proposed projects; therefore, the time limits to complete construction and make complete application of water are extended to October 1, 1993.

Sincerely,

Steven P. Applegate, Manager
Survey/Mapping Section

receipt enclosed



RECEIVED

SEP 20 1988

WATER RESOURCES DEPT.
SALEM, OREGON

Department of Veterans' Affairs

OREGON VETERANS' BUILDING, 700 SUMMER STREET NE., SALEM, OREGON 97310-1201

September 14, 1988

Oregon Department of Water Resources
3850 Portland Road NE
Salem, OR 97310

DVA Account #M12169
Water Right File: Application #'s 68,666,33152,57319

This account is now paid-in-full and the Department of Veterans' Affairs no longer has any interest in the status of the water rights.

Thank you,

James H. Wall
Central Operations Appraiser
373-2190

ah



Water Resources Department

3850 PORTLAND ROAD NE, SALEM, OREGON 97310

PHONE 378-8508

November 8, 1985

The Dalles Improvement District
PO Box 767
The Dalles, OR 97058

REFERENCE: Files Numbered 33152, 47024, and 57319

This will acknowledge receipt of your notices to the effect that complete application of water has been made under your Permits Numbered 28546, 35177, and 43315.

Pursuant to your report and in line with the general practice of this office, a survey will be made at a later date.

After this survey, proof may be made and certificates issued covering the actual use of water as found by our Water Rights Examiner. In case of irrigation, any lands described in the permit that have not been irrigated will be automatically eliminated from the proof.

In the meantime, the permits which you hold will be a matter of record so long as you continue to use the water.

Sincerely,

Stephen C. Brown
Senior Water Rights Examiner

SCB/jw

NOTICE OF INTEREST IN WATER RIGHT

RECEIVED

SEP 6 1985

WATER RESOURCES DEPT.
SALEM, OREGON

To: Director of Water Resources
555 13th Street, N.E.
Salem, Oregon 97310

This is to notify you of an interest in the following described water right:

Loan Number M01215
Borrower's Name POLEHN, Leo F.
Mailing Address _____

Ask Butch

Property being served by the water:

Township 1 N Township _____ Township _____
Range 13 E Range _____ Range _____
Section 1+22+23 Section _____ Section _____
Tract _____ Tract _____ Tract _____

Water Right Numbers: 33152 57319
Permit Number(s) 28546 43315
Certificate Number(s) BC86 BC86
Irrigation District The Dalles I. D.

covered by Dist.

The State of Oregon, by and through the Director of Veterans' Affairs, has a security interest in the above described property and hereby requests that no action be taken to diminish the water right without notifying the Department of Veterans' Affairs, 700 Summer Street, N.E., Salem, Oregon, 97310.

*DM
9-10-85*


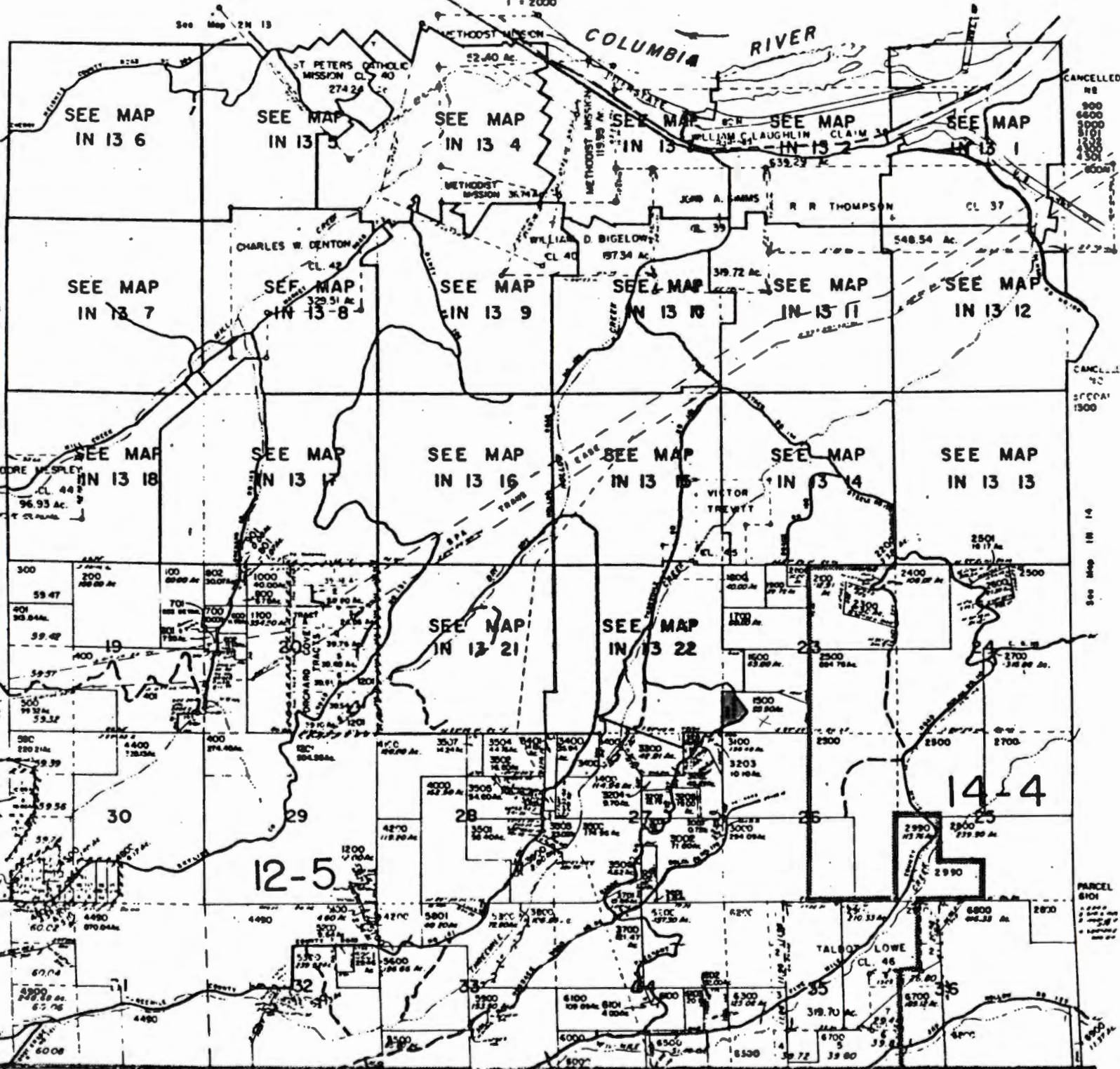
Attention: Butch Gehley, Appraisal Coordinator

Attachments:

- Legal Descriptions
- Plat Map
- Please return copy to ODVA

1" = 2000'

IN 13
& Index

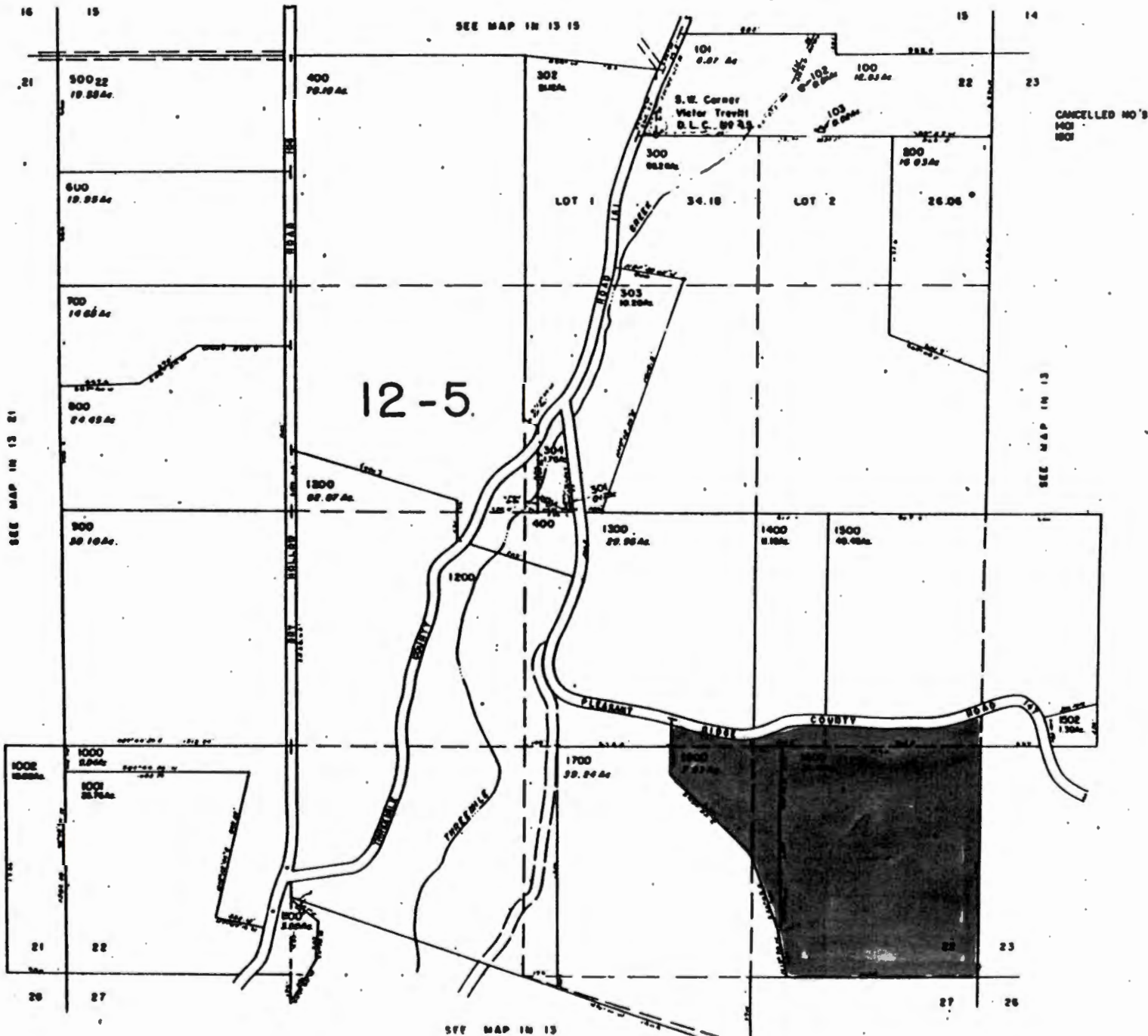


- PARCEL 582
- 1. 1/2" = 400'
 - 2. 1/2" = 400'
 - 3. 1/2" = 400'
 - 4. 1/2" = 400'
 - 5. 1/2" = 400'
 - 6. 1/2" = 400'
 - 7. 1/2" = 400'
 - 8. 1/2" = 400'
 - 9. 1/2" = 400'
 - 10. 1/2" = 400'
 - 11. 1/2" = 400'
 - 12. 1/2" = 400'
 - 13. 1/2" = 400'
 - 14. 1/2" = 400'
 - 15. 1/2" = 400'
 - 16. 1/2" = 400'
 - 17. 1/2" = 400'
 - 18. 1/2" = 400'
 - 19. 1/2" = 400'
 - 20. 1/2" = 400'
 - 21. 1/2" = 400'
 - 22. 1/2" = 400'
 - 23. 1/2" = 400'
 - 24. 1/2" = 400'
 - 25. 1/2" = 400'
 - 26. 1/2" = 400'
 - 27. 1/2" = 400'
 - 28. 1/2" = 400'
 - 29. 1/2" = 400'
 - 30. 1/2" = 400'
 - 31. 1/2" = 400'
 - 32. 1/2" = 400'
 - 33. 1/2" = 400'
 - 34. 1/2" = 400'
 - 35. 1/2" = 400'
 - 36. 1/2" = 400'

- T.L. 9800 DETAIL
- 1. 1/2" = 400'
 - 2. 1/2" = 400'
 - 3. 1/2" = 400'
 - 4. 1/2" = 400'
 - 5. 1/2" = 400'
 - 6. 1/2" = 400'
 - 7. 1/2" = 400'
 - 8. 1/2" = 400'
 - 9. 1/2" = 400'
 - 10. 1/2" = 400'
 - 11. 1/2" = 400'
 - 12. 1/2" = 400'
 - 13. 1/2" = 400'
 - 14. 1/2" = 400'
 - 15. 1/2" = 400'
 - 16. 1/2" = 400'
 - 17. 1/2" = 400'
 - 18. 1/2" = 400'
 - 19. 1/2" = 400'
 - 20. 1/2" = 400'
 - 21. 1/2" = 400'
 - 22. 1/2" = 400'
 - 23. 1/2" = 400'
 - 24. 1/2" = 400'
 - 25. 1/2" = 400'
 - 26. 1/2" = 400'
 - 27. 1/2" = 400'
 - 28. 1/2" = 400'
 - 29. 1/2" = 400'
 - 30. 1/2" = 400'
 - 31. 1/2" = 400'
 - 32. 1/2" = 400'
 - 33. 1/2" = 400'
 - 34. 1/2" = 400'
 - 35. 1/2" = 400'
 - 36. 1/2" = 400'

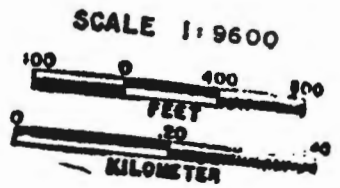
- PARCEL 581
- 1. 1/2" = 400'
 - 2. 1/2" = 400'
 - 3. 1/2" = 400'
 - 4. 1/2" = 400'
 - 5. 1/2" = 400'
 - 6. 1/2" = 400'
 - 7. 1/2" = 400'
 - 8. 1/2" = 400'
 - 9. 1/2" = 400'
 - 10. 1/2" = 400'
 - 11. 1/2" = 400'
 - 12. 1/2" = 400'
 - 13. 1/2" = 400'
 - 14. 1/2" = 400'
 - 15. 1/2" = 400'
 - 16. 1/2" = 400'
 - 17. 1/2" = 400'
 - 18. 1/2" = 400'
 - 19. 1/2" = 400'
 - 20. 1/2" = 400'
 - 21. 1/2" = 400'
 - 22. 1/2" = 400'
 - 23. 1/2" = 400'
 - 24. 1/2" = 400'
 - 25. 1/2" = 400'
 - 26. 1/2" = 400'
 - 27. 1/2" = 400'
 - 28. 1/2" = 400'
 - 29. 1/2" = 400'
 - 30. 1/2" = 400'
 - 31. 1/2" = 400'
 - 32. 1/2" = 400'
 - 33. 1/2" = 400'
 - 34. 1/2" = 400'
 - 35. 1/2" = 400'
 - 36. 1/2" = 400'





Section 17 T.1N. R.13E. W.M.
WASCO COUNTY

IN 13 17

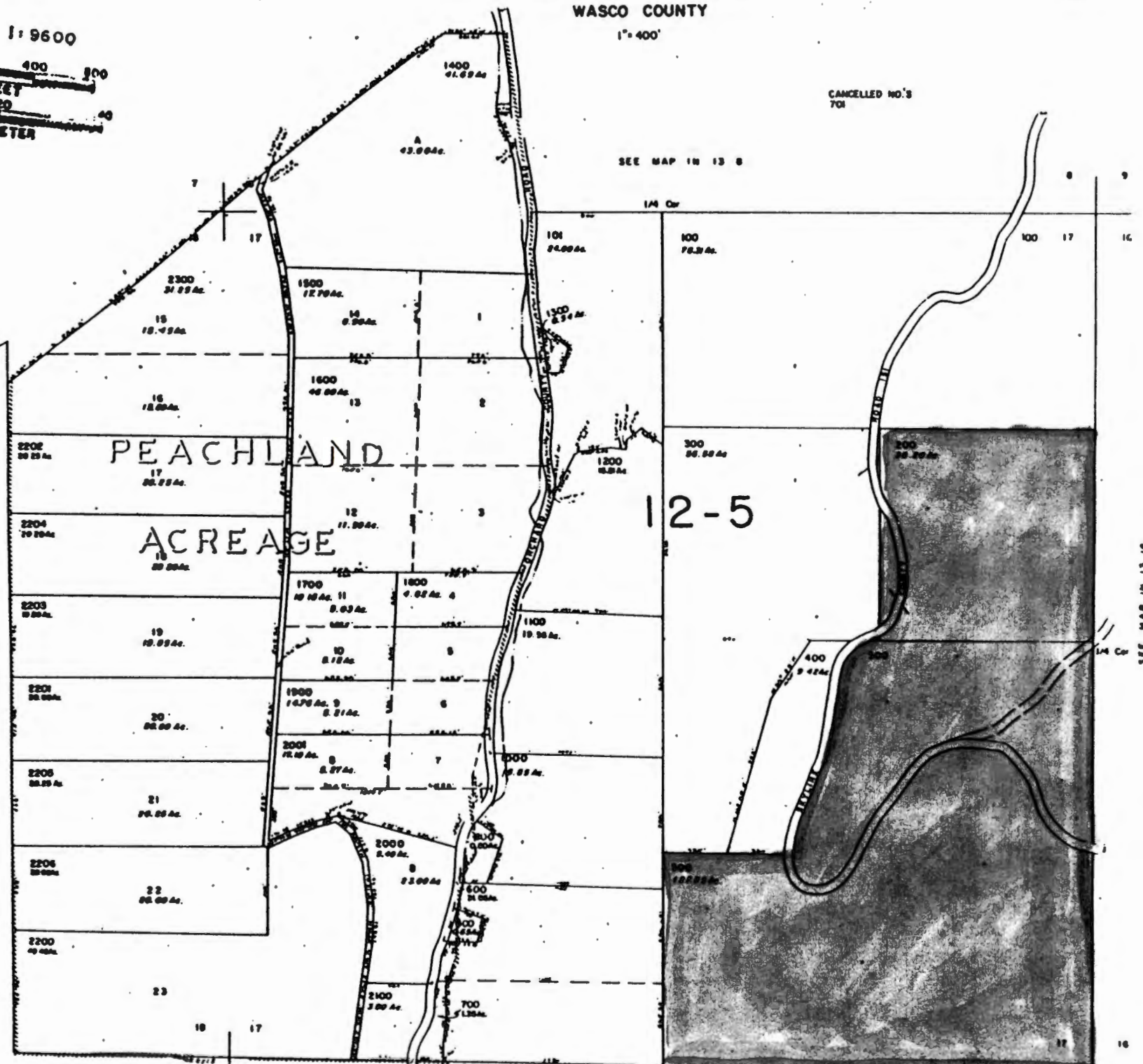


CANCELLED NO. 3
701

SEE MAP IN 13 8

SEE MAP IN 13 16

SEE MAP IN 13 16



PEACHLAND
ACREAGE

12-5

2300
21.99 Ac.

15
18.49 Ac.

16
18.89 Ac.

2202
20.29 Ac.
17
26.79 Ac.

2204
20.79 Ac.
18
20.89 Ac.

2203
19.89 Ac.
19
19.89 Ac.

2201
20.89 Ac.
20
26.89 Ac.

2205
20.89 Ac.
21
20.89 Ac.

2206
20.89 Ac.
22
26.89 Ac.

2200
20.89 Ac.
23

1500
12.79 Ac.

14
6.99 Ac.

1600
26.89 Ac.

12
11.99 Ac.

1700
10.19 Ac. 11
8.63 Ac.

1900
14.79 Ac. 9
8.31 Ac.

2001
12.19 Ac. 8
8.27 Ac.

2000
8.49 Ac. 6
22.89 Ac.

2100
3.89 Ac. 7

1400
21.89 Ac.

A
23.89 Ac.

101
24.89 Ac.

1300
8.24 Ac.

1200
18.89 Ac.

1800
4.82 Ac. 4

1100
19.99 Ac.

1000
19.89 Ac.

500
21.89 Ac.

100
22.89 Ac.

700
1.89 Ac.

300
26.89 Ac.

200
26.89 Ac.

400
9.49 Ac.

500
14.89 Ac.

700
1.89 Ac.

1/4 Cor

100 17

16

16

NOTICE OF INTEREST IN WATER RIGHT

RECEIVED

AUG 30 1985

AUG 30 1985

WATER RESOURCES DEPT.
SALEM, OREGON

To: Director of Water Resources
555 13th Street, N.E.
Salem, Oregon 97310

This is to notify you of an interest in the following described water right:

Loan Number M12169
Borrower's Name HUNLEY, James F.
Mailing Address _____

Property being served by the water:

Township	<u>1 N</u>	Township	_____	Township	_____
Range	<u>13 E</u>	Range	_____	Range	_____
Section	<u>22, 23, 28, 29</u>	Section	_____	Section	_____
Tract	<u>32 & 33</u>	Tract	_____	Tract	_____

Water Right Numbers:	Sec 28 & 33			
	68	666	33152	57319
	Permit Number(s)	482	485	28546
	Certificate Number(s)	32397	22396	28546
Irrigation District	The Dalles	I. D.	covered by Dist sec 22 & 23	
	Prim 76.8 ac	Supp 76.8 ac		

The State of Oregon, by and through the Director of Veterans' Affairs, has a security interest in the above described property and hereby requests that no action be taken to diminish the water right without notifying the Department of Veterans' Affairs, 700 Summer Street, N.E., Salem, Oregon, 97310.

DM
9-4-85.

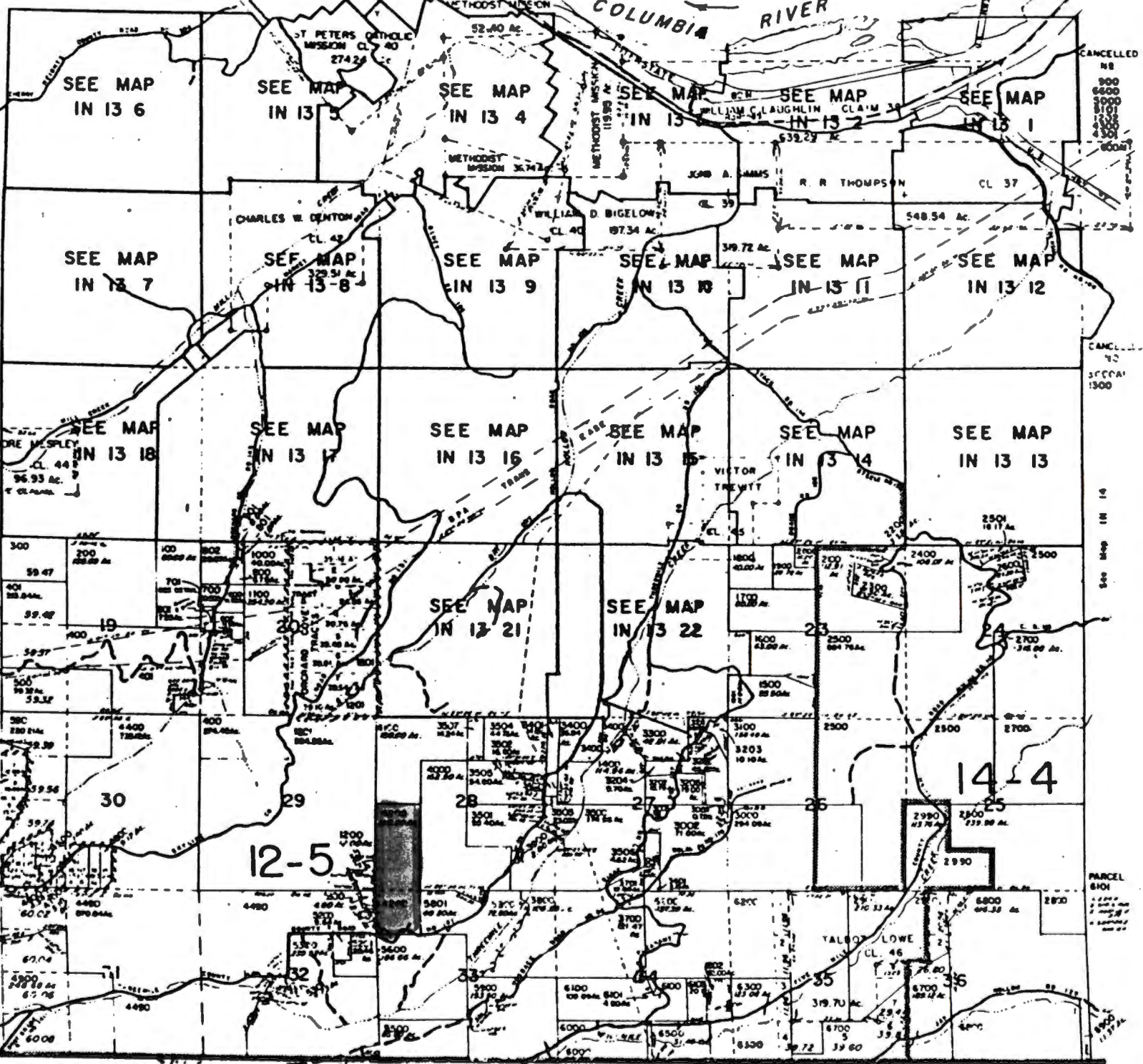
Attention: Butch Gehley, Appraisal Coordinator

Attachments:

- Legal Descriptions
- Plat Map
- Please return copy to ODVA

1" = 2000'

See Map 2N 13



CANCELLED
#8
900
8000
8100
8200
8300
8400

CANCELLED
#10
3700
1300

See Map IN 14

PARCEL 8101



DETAIL
1" = 400'

PARCEL 582
1. 1/2" = 1000'
2. 1/4" = 2000'
3. 1/8" = 4000'
4. 1/16" = 8000'
5. 1/32" = 16000'
6. 1/64" = 32000'

5/8" EBY TROUTDALE LINE
5/8" EBY OREGON CITY LINE
5/8" EBY WELLS RIVER
5/8" EBY WELLS RIVER

T.L. 5000 DETAIL
1. 1/2" = 1000'
2. 1/4" = 2000'
3. 1/8" = 4000'
4. 1/16" = 8000'
5. 1/32" = 16000'
6. 1/64" = 32000'

APPLE MESA
ACREAGE
TRACTS
SEE DETAIL 50-37

PARCEL 5801
1. 1/2" = 1000'
2. 1/4" = 2000'
3. 1/8" = 4000'
4. 1/16" = 8000'
5. 1/32" = 16000'
6. 1/64" = 32000'

PARCEL 581
1. 1/2" = 1000'
2. 1/4" = 2000'
3. 1/8" = 4000'
4. 1/16" = 8000'
5. 1/32" = 16000'
6. 1/64" = 32000'

SEE MAP IN 13 6

SEE MAP IN 13 5

SEE MAP IN 13 4

SEE MAP IN 13 3

SEE MAP IN 13 2

SEE MAP IN 13 1

SEE MAP IN 13 7

SEE MAP IN 13 8

SEE MAP IN 13 9

SEE MAP IN 13 10

SEE MAP IN 13 11

SEE MAP IN 13 12

SEE MAP IN 13 18

SEE MAP IN 13 17

SEE MAP IN 13 16

SEE MAP IN 13 15

SEE MAP IN 13 14

SEE MAP IN 13 13

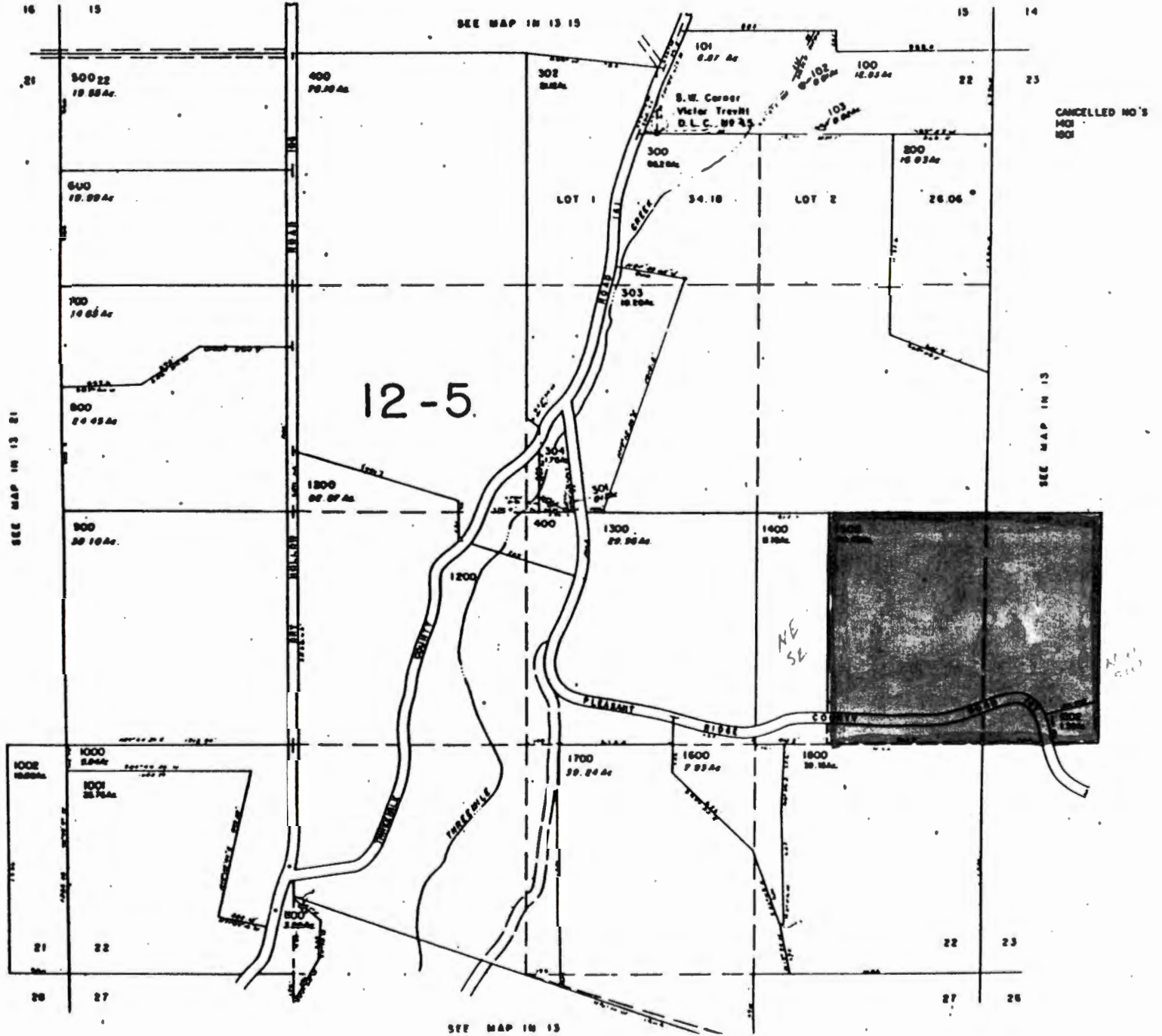
SEE MAP IN 13 21

SEE MAP IN 13 22

14-4

12-5

TALBO LOWE
CL. 46



NOTICE OF INTEREST IN WATER RIGHT

RECEIVED

AUG 30 1985

AUG 30 1985

WATER RESOURCES DEPT.
SALEM, OREGON

To: Director of Water Resources
555 13th Street, N.E.
Salem, Oregon 97310

This is to notify you of an interest in the following described water right:

Loan Number L97204
Borrower's Name SHEARER, John W.
Mailing Address _____

Property being served by the water:

Township 1 N Township _____ Township _____
Range 13 E Range _____ Range _____
Section 12 Section _____ Section _____
Tract _____ Tract _____ Tract _____

Water Right Numbers: 33152 47024 57319
Permit Number(s) 28546 35177 43315
Certificate Number(s) Master 86 Extended 86 Extended 86
Irrigation District The Dalles I. D.

covered by Dist.

The State of Oregon, by and through the Director of Veterans' Affairs, has a security interest in the above described property and hereby requests that no action be taken to diminish the water right without notifying the Department of Veterans' Affairs, 700 Summer Street, N.E., Salem, Oregon, 97310.

DM
9-4-85

Attention: Butch Gehley, Appraisal Coordinator

Attachments:

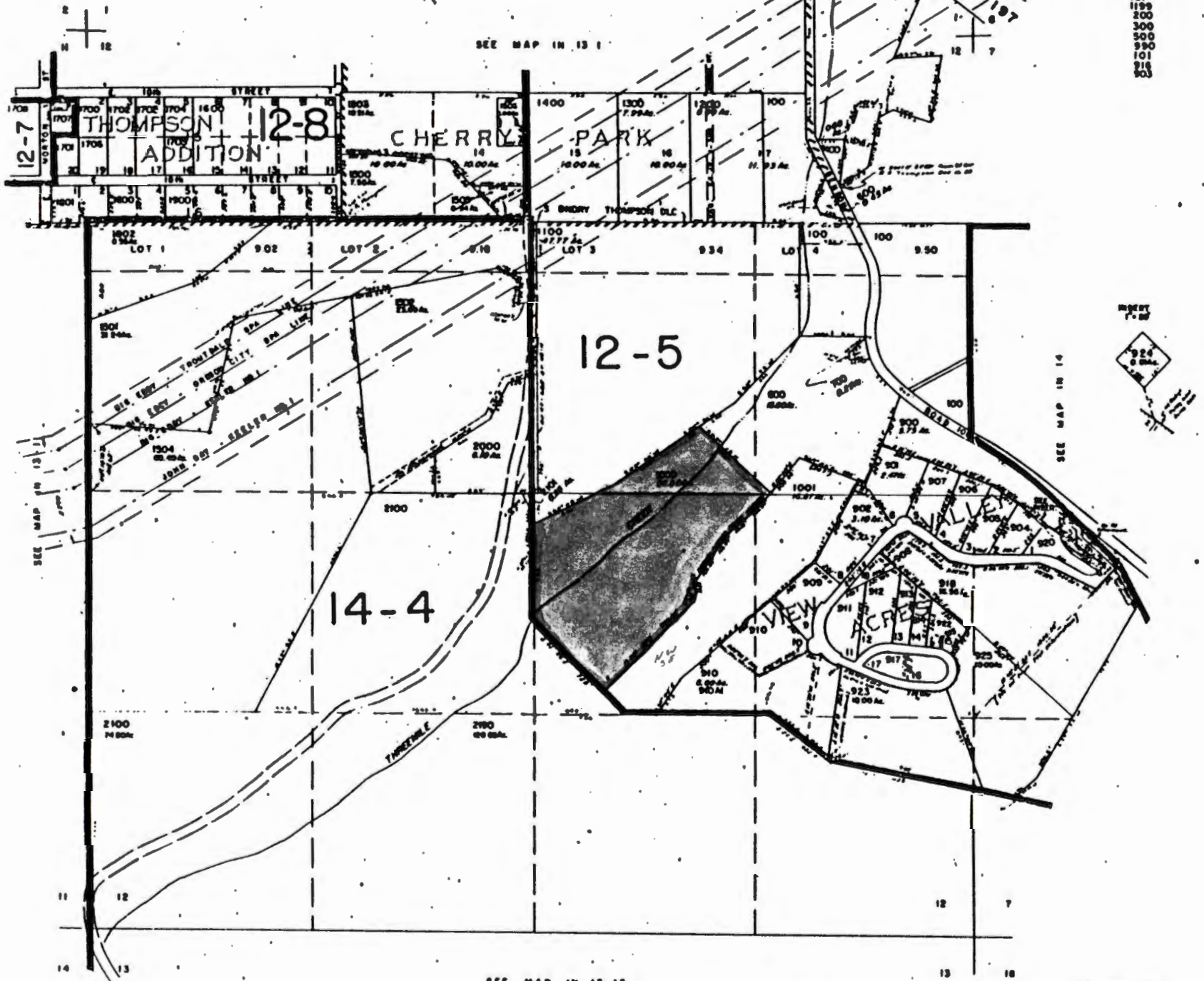
- Legal Descriptions
- Plat Map
- Please return copy to ODVA

WASCO COUNTY

1" = 400'

IN 13F12

CANCELLED NO.
 TL 919
 921
 1199
 1200
 1300
 1500
 1990
 101
 216
 303



SEE MAP IN 13 13

IN 13 12

NOTICE OF INTEREST IN WATER RIGHT

RECEIVED

To: Director of Water Resources
555 13th Street, N.E.
Salem, Oregon 97310

MAY 29 1985
WATER RESOURCES DEPT.
SALEM, OREGON

This is to notify you of an interest in the following described water right:

Loan Number M82205
Borrower's Name WILSON, Earnest W.
Mailing Address _____

Property being served by the water:

Township 1 N Township _____ Township _____
Range 13 E Range _____ Range _____
Section 22 Section _____ Section _____
Tract _____ Tract _____ Tract _____

Water Right Numbers:	47024	33152	57319
Permit Number(s)	35177	28516	43315
Certificate Number(s)	29.0AC	22.0AC	2.8AC
Irrigation District	The Dalles I. D.		

EXTENDED TO 10-1-86 *EXTENDED TO 10-1-86* *EXTENDED TO 10-1-86*

The State of Oregon, by and through the Director of Veterans' Affairs, has a security interest in the above described property and hereby requests that no action be taken to diminish the water right without notifying the Department of Veterans' Affairs, 700 Summer Street, N.E., Salem, Oregon, 97310.

Attention: Butch Gehley, Appraisal Coordinator

Attachments:

- Legal Descriptions
- Plat Map
- Please return copy to ODVA


DM

ATTACH TO NO _____

COMPRISED OF 1 PARCELS ESTIMATED TO CONTAIN 19.55 ACRES. MORE OR LESS

The S 1/2 of the NW 1/4 of the NW 1/4 Section 22, T.1N., R.13E., of the WM, Wasco Co., OR.

PROPERTY PLAT AND LEGAL DESCRIPTION



ACRES	19.55	SCALE	1" = 400'	SECTION	22	T.	2N	R.	13E
-------	-------	-------	-----------	---------	----	----	----	----	-----

BEAR AT Dry Hollow Road and 19th at top of the hill in The Dalles. Go south on Dry Hollow Rd. 2 miles to fork. Bear left and go .7 mile to the Subject, on the right (west) side of Dry Hollow Rd.

Application for Extension of Time

TO THE WATER RESOURCES DIRECTOR OF OREGON

RECEIVED

NOV 12 1980

I, The Dalles Irrigation District
Name

WATER RESOURCES DEPT
SALEM, OREGON

PO Office Box 767
Mailing Address

The Dalles

Oregon

97058

City

State

Zip

record owner of water right permit No. 43315, do hereby request that the time in which to:

complete the construction of works and/or purchase and installation of the equipment necessary to the use of water, which time now expires on October 1, 19....., be extended to October 1, 19.....; and/or the time in which to

accomplish beneficial use of water to the full extent now intended under the terms of said permit, which time now expires on October 1, 19.80 be extended to October 1, 19.82

I have accomplished the following described works and/or purchase and installation of equipment necessary to the use of water under said permit:

within the past year

See Attached Statement

prior to this past year

and have accomplished beneficial use of water to the extent of (IF FOR IRRIGATION, STATE HOW MANY ACRES HAVE BEEN IRRIGATED) 390

(If additional space is required, attach separate sheet)

Uma Mae Harmon Office Manager
(If signing for a corporation please identify your title)

Dated Nov. 5, 80

MAIL COMPLETED APPLICATION AND STATUTORY FEE OF \$10.00 TO:

Water Resources Department
Mill Creek Office Park
555 13th Street, N.E.
Salem, Oregon 97310

B-C
10-1-82
DDE

11-12-80
Rec# 21473
H1000

The Dalles Irrigation District is just two years beyond our ten-year development period and during the last two years we have made considerable modifications to our smaller pumping facilities throughout the project. Another major modification is scheduled for 1981 and possible further modifications at another major pumping plant.

Also, during the last couple of years, we have made acreage changes due to exclusions of property. We also have additions as a result of property sales.

X Regarding Permit No. 43315, issued in 1978 for additional lands that are being developed for irrigation. Most of these lands are now receiving water, but there are still some lands not yet developed and set up for irrigation, but should be in another couple of years.

For these reasons, we ask that an extension of time be granted.

RECEIVED
NOV 12 1980
WATER RESOURCES DEPT
SALEM, OREGON



Water Resources Department

MILL CREEK OFFICE PARK

555 13th STREET N.E., SALEM, OREGON 97310

PHONE

378-8508 or
1-800-452-7813

October 28, 1980

The Dalles Irrigation District
P. O. Box 767
The Dalles, OR 97058

Gentlemen:

REFERENCE: Files numbered 33152, 47024 and 57319

We received application for extension of time on your three permits 28546, 35177, and 43315 along with your check in the amount of \$10. The filing fees for extension applications are \$10 for each permit so it is necessary to submit the additional \$20 so we may properly consider extensions for all three permits.

These three permits were granted priorities ranging from 1959 through 1978 and therefore makes it nearly impossible to properly consider them on one extension form anyway. Please use the three enclosed forms and give us the detailed information regarding each of the several filings so that we may properly determine an extension for them. As you are aware the Director can only grant extensions based on a showing of due diligence progressing towards completion of the projects. Therefore, please indicate any adjustments in acreage involving new acres or changes of acres so that we may have enough information to make a proper decision.


Thank you very much.

Sincerely,

BRUCE A. ESTES, Supervisor
Survey/Certificate Section

BAErwpc

COPY



Water Resources Department

MILL CREEK OFFICE PARK

555 13th STREET N.E., SALEM, OREGON 97310

PHONE 378-8508
1-800-452-7813
(message line)

March 22, 1983

The Dalles Irrigation District
PO Box 767
The Dalles, OR 97058

REFERENCE: Files Numbered 47024, 33152, and 57319

Gentlemen:

Your application for extensions of the time limits in which to complete construction and make complete application of water under the terms of your Permits Numbered 35177, 28546, and 43315 were received. We also have your check in the amount of \$60.

The Water Resources Director is authorized to allow an extension of the time limits only upon a showing by the holder of the permits that reasonable diligence has been exercised toward completion of the projects within the time limits allowed.


From the information given in your applications, it is questionable whether sufficient diligence has been shown to justify the requested extensions. However, you are being given the benefit of the doubt and the time limits to COMPLETE CONSTRUCTION AND MAKE COMPLETE APPLICATION OF WATER are being extended to October 1, 1986, to allow you the opportunity to complete the appropriation.

Sincerely,

Bruce A. Estes, Supervisor
Survey/Certificate Section

BAE/jw

Enclosures



Water Resources Department

MILL CREEK OFFICE PARK

555 13th STREET N.E., SALEM, OREGON 97310

PHONE 378-8508

January 19, 1981

The Dalles Irrigation District
P.O. Box 767
The Dalles, OR 97058

Gentlemen:

REFERENCE: File Number 57319


Your application for an extension of the time limits in which to complete construction and make complete application of water under the terms of your permit numbered 43315 has been received. We also have your check in the amount of \$10.

The application indicates reasonable diligence has been exercised toward completion of the proposed project; therefore, the time limits to complete construction and make complete application of water are being extended to October 1, 1982.

Sincerely,

Bruce A. Estes, Supervisor
Survey-Certificate Section

BAE:lrs



Water Resources Department

MILL CREEK OFFICE PARK

555 13th STREET N.E., SALEM, OREGON 97310

PHONE 378-3066

16 January 1978

57319

The Dalles Irrigation District
P.O. Box 767
The Dalles, Oregon 97058

ATT: Don W. Bailey

Dear Mr. Bailey:

We have received \$30.00 and an application from The Dalles Irrigation District for a permit to use 9.7 cubic feet of water per second from Columbia River for irrigation of 750 acres. Your application could not be filed because it was incomplete in locating the proposed place of use. The \$30.00 the district has submitted has been placed in a pending account in the districts name to be either refunded or credited to an acceptable application.

A map must accompany the district's application to illustrate their proposed project. The map must be prepared to uniform scale of not less than four inches equal to one mile and with reference to the government survey showing the section lines and the quarter-quarter section lines in the vicinity. The map must show the location of the point of diversion from the river and must also show the location of the land to be irrigated.

The point of diversion on the map must be located in reference to a government survey corner. The map and Item #2 of the application are to be in agreement.

The irrigated area as shown on the map must be shaded or cross-hatched and the number of acres in each quarter-quarter section listed. Again the map and Item #3 must be in agreement. Please be certain that Item #3 of the application is completed to list the Township, Range, Section, quarter-quarter sections and the number of acres in each quarter-quarter section to be irrigated.

Your application requires an examination fee of \$20.00 and, in addition, permit recording fees based upon the use. For irrigation, the fee is \$10.00 for the first thirty acres and \$.30 for each additional acres, therefore, your application would require fees of \$246.00, leaving a balance of \$216.00 to be paid.

Since your application could not be filed, I am returning it to be completed and submitted with the proper map and necessary fees. Your application will receive the priority date as of the date it is received in proper form in this office.

COPY

Sincerely,

Vestal R. Garner

September 18, 1978

The Dalles Irrigation District
P. O. Box 767
The Dalles, Oregon 97058

57319

43315

378-3066

57319

August 14, 1978

The Dalles Irrigation District
P.O. Box 767
The Dalles, OR. 97058

Gentlemen:


We have now had the opportunity to examine the application numbered 57319 which is for the appropriation of 9.7 cubic feet of water per second from the Columbia River for the irrigation of 589.7 acres.

The application is satisfactory and will be considered for approval by issuance of a permit.

Sincerely,

VESTAL GARNER
Water Rights Engineer

VG:tld



Water Resources Department

MILL CREEK OFFICE PARK

555 13th STREET N.E., SALEM, OREGON 97310

PHONE 378-3066

57319

May 12, 1978

The Dalles Irrigation District
P.O. Box 767
The Dalles, OR 97058

Dear Sirs:

We have received your application for a permit to appropriate 9.7 cubic feet of water per second from the Columbia River for irrigation of 589.7 acres and the fee of \$167.91 for which our receipt No. 2331 is enclosed.

Your application will be examined in detail as soon as possible. We will contact you if we need any additional information.

Sincerely,

Donald R. Buell
Water Rights Engineer

DRB:jfv
enclosure

TOWNSHIP <u>1 N</u> RANGE <u>13 E</u> W. M. Card #1 SECTION <u>9</u>														APPLICATION NUMBER	PERMIT NUMBER	CERTIFICATE NUMBER
NE				NW				SW				SE				
NE	NW	SW	SE	NE	NW	SW	SE	NE	NW	SW	SE	NE	NW	SW	SE	
DLC 40 Lot 1 Lot 2 Lot 3 Lot 4																
TOTAL ACREAGE IN SUBDIVISION AS SHOWN ON GOVERNMENT PLAT																
1'														11203	7699	7290
Municipal for The Dalles														U-135	U-127	15543
Municipal for City of The Dalles														Decree, Vol. 6 Page 236 14954		
2° 11' 76"														U-667	U-598	50639
1'														U-811	U-719	CANCELLED
Mun														G-20	G-2050	CANCELLED
Mun Mun														G-2076	G-2132	44915
15° 33' 56" 17° 14' 34" 30° 32' 26" 145' 11" 37' 21" 19' 5"														33152	28546	26
1° 2' 11' 76"														33152	28546	26
Mun														G-2426	G-2458	CANCELLED
Mun Mun Mun Mun														43668	32479	44916
2' 29' 0" 5' 3" 3° 4' 0" 0" 3'														47024	35177	

(SEE BACK OF CARD FOR PLAT OF SECTION)

TOWNSHIP <u>1 N</u> RANGE <u>13 E</u> W. M. Card #2 SECTION <u>9</u>														APPLICATION NUMBER	PERMIT NUMBER	CERTIFICATE NUMBER
NE				NW				SW				SE				
NE	NW	SW	SE	NE	NW	SW	SE	NE	NW	SW	SE	NE	NW	SW	SE	
ACREAGE IN LOT OR LEGAL SUBDIVISION AS SHOWN ON GOVERNMENT PLAT, IF OTHER THAN 40 ACRES																
MUN MUN														T-75	V16 P249	44783
← MUN →														G-23	G-7806	
← MUN →														G-1415	G-7807	
3' 3" 2° 5' 5' 4" 4" 3" 12' 16' 2' 5' 16"																

TOWNSHIP <u>1 N</u> RANGE <u>13 E</u> W. M. SECTION <u>10</u>														APPLICATION NUMBER	PERMIT NUMBER	CERTIFICATE NUMBER
NE				NW				SW				SE				
NE	NW	SW	SE	NE	NW	SW	SE	NE	NW	SW	SE	NE	NW	SW	SE	
DLC 39 DLC 40 Lot 2 Lot 3 Lot 4																
TOTAL ACREAGE IN SUBDIVISION AS SHOWN ON GOVERNMENT PLAT																
Municipal for The Dalles														U-135	U-127	15543
Municipal for City of The Dalles														Decree, Vol. 6 Page 236 14954		
Mun														G-20	G-2050	CANCELLED
Municipal														G-2076	G-2132	44915
28° 19' 16' 28' 35' 38' 36' 38' 35' 38' 31' 16'														33152	28546	26
Mun														G-2426	G-2458	CANCELLED
Municipal														43668	32479	44916
0' 0' 1' 12'														47024	35177	
Municipal														T-75	V16 P249	44783
← MUNIC →														G-23	G-7806	
← MUNIC →														G-1415	G-7807	
3' 3" 12' 20' 2° 8' 16'																

(SEE BACK OF CARD FOR PLAT OF SECTION)

TOWNSHIP 1N RANGE 13E W. M. SECTION 11

NE				NW				SW				SE				APPLICATION NUMBER	PERMIT NUMBER	CERTIFICATE NUMBER
NE	NW	SW	SE	NE	NW	SW	SE	NE	NW	SW	SE	NE	NW	SW	SE			
DLC 37				DLC 37														
Lot 5 Lot 4				Lot 3 Lot 2				Lot 1 Lot 2										
TOTAL ACREAGE IN SUBDIVISION AS SHOWN ON GOVERNMENT PLAT																		
Municipal for The Dalles																		
U-135 U-127 15543																		
U-336 U-321																		
U-589 U-549 30217																		
G-20 G-2050 CANCELLED																		
MUN G-2076 G-2132 44915																		
3' 0" 22' 2" 7' 13' 19' 39' 30' 28' 34' 10' 33152 28546 26																		
Municipal G-2642 G-2458 CANCELLED																		
MUN 43668 32479 44916																		
0' 0" 0' 1' 10' 15' 0' 0' 47024 35177																		
Municipal T-75 Vol. Page 44 783																		
← Municipal → G-23 G-7806																		
← Municipal → G-1415 G-7807																		

(SEE BACK OF CARD FOR PLAT OF SECTION)

TOWNSHIP 1N RANGE 13E W. M. Card No. 1 SECTION 12

NE				NW				SW				SE				APPLICATION NUMBER	PERMIT NUMBER	CERTIFICATE NUMBER
NE	NW	SW	SE	NE	NW	SW	SE	NE	NW	SW	SE	NE	NW	SW	SE			
DLC 37				DLC 37														
Lot 4 Lot 3				Lot 2 Lot 1														
TOTAL ACREAGE IN SUBDIVISION AS SHOWN ON GOVERNMENT PLAT																		
10'																		
6' 6' 0' 25'																		
Res 1' 14' 28' 3' 3' 8955 5906 6840																		
Supplemental 16154 R-688 13438																		
5' 3' 2' 16192 12040 13473																		
6' 10' 5' U-168 U-162 24595																		
2' 27' 18' 21' 18.5' 9' U-186 U-175 20792																		
2' 2' 5' U-336 U-321 20804																		
19' 30' 8' U-336 U-321 Supplemental																		
3' 27' 13' 17' 10' 21' 25' 15' 2' 34' 22' 6' 33152 28546 26																		
28' 35' 0' 10' 17' 14' 1' 14' 19' 3' 0' Supplemental 33152 28546 26																		

(SEE BACK OF CARD FOR PLAT OF SECTION)

TOWNSHIP 1N RANGE 13E W. M. Card No. 2 SECTION 12

NE				NW				SW				SE				APPLICATION NUMBER	PERMIT NUMBER	CERTIFICATE NUMBER
NE	NW	SW	SE	NE	NW	SW	SE	NE	NW	SW	SE	NE	NW	SW	SE			
ACREAGE IN LOT OR LEGAL SUBDIVISION AS SHOWN ON GOVERNMENT PLAT, IF OTHER THAN 40 ACRES																		
1' 4' 5' 11' 4' 15' 8' 0' 5' 47024 35177																		
← Municipal → G-23 G-7806																		
← Municipal → G-1415 G-7807																		
15' 0' 4' 5' 2' 9' 10' 4' 10' 5' 13'																		

TOWNSHIP 1N RANGE 13E W. M. SECTION 13

NE				NW				SW				SE				APPLICATION NUMBER	PERMIT NUMBER	CERTIFICATE NUMBER
NE	NW	SW	SE	NE	NW	SW	SE	NE	NW	SW	SE	NE	NW	SW	SE			
13' 32' U-37 U-31 CANCELLED																		
15' 36' 11' 14' 38' 30' 26' 33152 28546 26																		
11' 0' 0' Supplemental 33152 28546 26																		
15' 0' 15' 47024 35177																		

296-7360

Name The Dalles Irrigation District

By _____

Address P.O. Box 767
The Dalles, OR. 97058

Date filed April 19, 1978

Priority April 19, 1978

Action suspended until C sent

Return to applicant _____

Date of approval SEP 5 1978

CONSTRUCTION

Date for beginning SEP 5 1979

Date for completion OCT 1 1980

Extended to 10-1-82, 10-1-86, 10-1-93

Date for application of water OCT 1 1981

Extended to 10-1-82, 10-1-86, 10-1-93

PROSECUTION OF WORK

Form "A" filed 10/25/79

Form "B" filed October 17, 1985

Form "C" filed October 17, 1985

FINAL PROOF

Blank mailed _____

Proof received _____

Date certificate issued _____

Application No. ● 57319

Permit No. ● 43315

Certificate No. _____

Stream Index, Page No. 4-64

DVA Notification

FEES PAID

Date	Amount	R
4-19-78	167 ⁹¹	2
1-9-78	30.00	

Cert. Fee _____

FEES REFUNDED

Date	Amount	C

ASSIGNMENTS

Date	To Whom	Address	Volume

REMARKS

Card for A OCT 1 6 1979
 C sent 10/21/93
 Columbia River 7.37 CFS 589.7 AC = 5.6 GPM

BC 10-1-93

**STATE OF OREGON
WATER RESOURCES DEPARTMENT**

RECEIPT # **22726**

158 12TH ST. N.E.
SALEM, OR 97310-0210
378-8455 / 378-8130 (FAX)

INVOICE # _____

RECEIVED FROM: THE Dalles
BY: Irrigation District

APPLICATION	57319
PERMIT	
TRANSFER	

CASH: CHECK: # 96-601 OTHER: (IDENTIFY)

TOTAL REC'D \$ 300.00

0417 WRD MISC CASH ACCT

ADJUDICATIONS
PUBLICATIONS / MAPS
OTHER: (IDENTIFY)
OTHER: (IDENTIFY)

*Refer to
22707H
22705*

\$
\$
\$
\$

REDUCTION OF EXPENSE

CASH ACCT.

PCA AND OBJECT CLASS

VOUCHER #

\$

0427 WRD OPERATING ACCT

MISCELLANEOUS
0407 COPY & TAPE FEES
0410 RESEARCH FEES
0408 MISC REVENUE: (IDENTIFY)
TC165 DEPOSIT LIAB. (IDENTIFY)

*PCA #
66111
Extension*

\$
\$
\$ <u>100.00</u>
\$

WATER RIGHTS:

0201 SURFACE WATER
0203 GROUND WATER
0205 TRANSFER
WELL CONSTRUCTION
0218 WELL DRILL CONSTRUCTOR
LANDOWNER'S PERMIT

EXAM FEE
\$
\$
\$
EXAM FEE
\$

0202
0204
0206
0219
0220

RECORD FEE
\$
\$
\$
LICENSE FEE
\$
\$

OTHER (IDENTIFY)

0437 WELL CONST. START FEE

0211 WELL CONST START FEE
0210 MONITORING WELLS

\$
\$

CARD #
CARD #

OTHER (IDENTIFY)

0539 LOTTERY PROCEEDS

1302 LOTTERY PROCEEDS

\$

0467 HYDRO ACTIVITY

0233 POWER LICENSE FEE (FW/WRD)
0231 HYDRO LICENSE FEE (FW/WRD)

LIC NUMBER

\$
\$
\$

HRDRO APPLICATION

RECEIPT # **22726**

DATED: 7-13-98 BY: M. Muehl

RECEIVED

SEP 15 1999

Form C (690-8-77)

WATER RESOURCES DEPT.
SALEM, OREGON

IMPORTANT—This form is a notice to the Water Resources Director that permit is to make final proof to the extent to which the water has actually been applied to the intended use under the terms of the permit. Permittee is cautioned that Certificate of Water Right will be issued based on the extent of the quantity and use as determined by the final proof inspection and survey which will be made in response to the filing of this Form C.

NOTE: In the case of an irrigation permit, this Form C should not be mailed to the Water Resources Department until all of the land described in the permit, which it is intended to irrigate under this permit at any time, has actually been irrigated.

Fill out, detach and mail to the Water Resources Department, Salem, OR 97310, when all of the water has been applied.

Application No. 57319

NOTICE OF COMPLETE APPLICATION OF WATER TO A BENEFICIAL USE

I, The Dalles Irrigation District, the holder of Permit No. 43315

to appropriate the public waters of the state of Oregon, completely applied the waters to a beneficial use in accordance with the terms of said permit, on the 1st day of Sept, 1999.

Remarks: Construction to modify capacity to 5.1gpm has been
completed, and all the lands intended for irrigation has
been irrigated.

IN WITNESS WHEREOF, I have hereunto set my hand this 7th day of Sept, 1999.

Wm. M. ...
(Signature of Applicant)

3503 Olney Road The Dalles, Or 9705
(Address)

1-10-99 dom

Application No. **57319**
Permit No. **43315**

April 19, 1978

Name The Dalles Irrigation District

Address P.O. Box 767 The Dalles, OR. 97058

Assigned _____

Address _____

Beginning construction SEP 5 1979

Completion of construction OCT 1 1980

Extended to 10-1-82, 10-1-86, 10-1-93, 10-1-98

Complete application of water OCT 1 1981

Extended to 10-1-82, 10-1-86, 10-1-93, 10-1-98

NOTICE OF COMPLETION OF CONSTRUCTION

I, The Dalles Irrigation District, the holder of Permit No. 43315 to appropriate the public waters of the state of Oregon, completed the construction of the works described therein on the 1st day of September, 1999.

Remarks: Construction to modify capacity to 5.1gpm has been

If the works have less capacity than described in the permit, or you have definitely abandoned part of the proposed develop-

completed

ment, you should so state in order that our records may not be unnecessarily encumbered.

IN WITNESS WHEREOF, I have hereunto set my hand this 7th day of Sept., 1999.

[Handwritten Signature]

(Signature of Applicant)

3503 Olney Rd The Dalles, OR 97058

(Address)

3.00
3.10
3.50
2.00
5.50
5.40
4.80
3.00
1.70
1.60
2.50
5.60
1 6.00
3.50
1.00
2.60
2.00
8.30
1 6.90
1.50
6.30
1.50
5.00
1.50
2.00
4.70
5.00
2.60
9.80
1.60
4.30
1.00
5.00
1.30
1 5.90
1 5.20
3.40
2.00
1.00
1.40
2 4.20
3.20
8.60
7.00
2.70
7.70
2.30
1.90
1.20
3.00
1 10.00
1.70
2.20
1.90
1 1.60
2.40
1 10.00
1 3.60
1 2.40
2 3.00
1.80
5.00
5.00
1 3.60
1 5.10
4.00
2.10
1 7.10
8.00
2.00
2.80
4.40
3.80
3.80
1.50
1.70
2.00
8.00
1 10.00
3 3.50
3 3.00
7.00
1.90
5.20
1.80
2.50
1.50
2.10
8.70
5.30
2.80
5.00

00
00T
3.00
3.60
3.60
4.70
2.00
1.30
90
4.40
1 2.30
20
50
3.80
3.90
1 5.00
5.90
9.50
6.00
8.10
10
30
3.10
3.50
2.00
5.50
5.40
4.80
3.00
1.70
1.60
2.50
5.60
1 6.00
3.50
1.00
2.60
2.00
8.30
1 6.90
1.50
6.30
1.50
5.00
1.50
20
4.70
5.00
2.60
9.80
1.60
4.30
1.00
5.00
1.30
1 5.90
1 5.20
3.40
3.80
20
20
1.00
1.40
2 4.20
3.20
8.60
7.00
2.70
7.70
2.30
90
1.20
3.00
1 0.00
1.70
60
2.20
1.90
1 1.60
2.40
1 0.00
3.60
1 2.40
2 3.00
20
1.80
5.00
5.00
3.60
1 5.10
4.00
2.10
1 7.10
8.00
20

RECEIVED
FEB 27 1983
WATER RESOURCES DEPT.
SALEM, OREGON

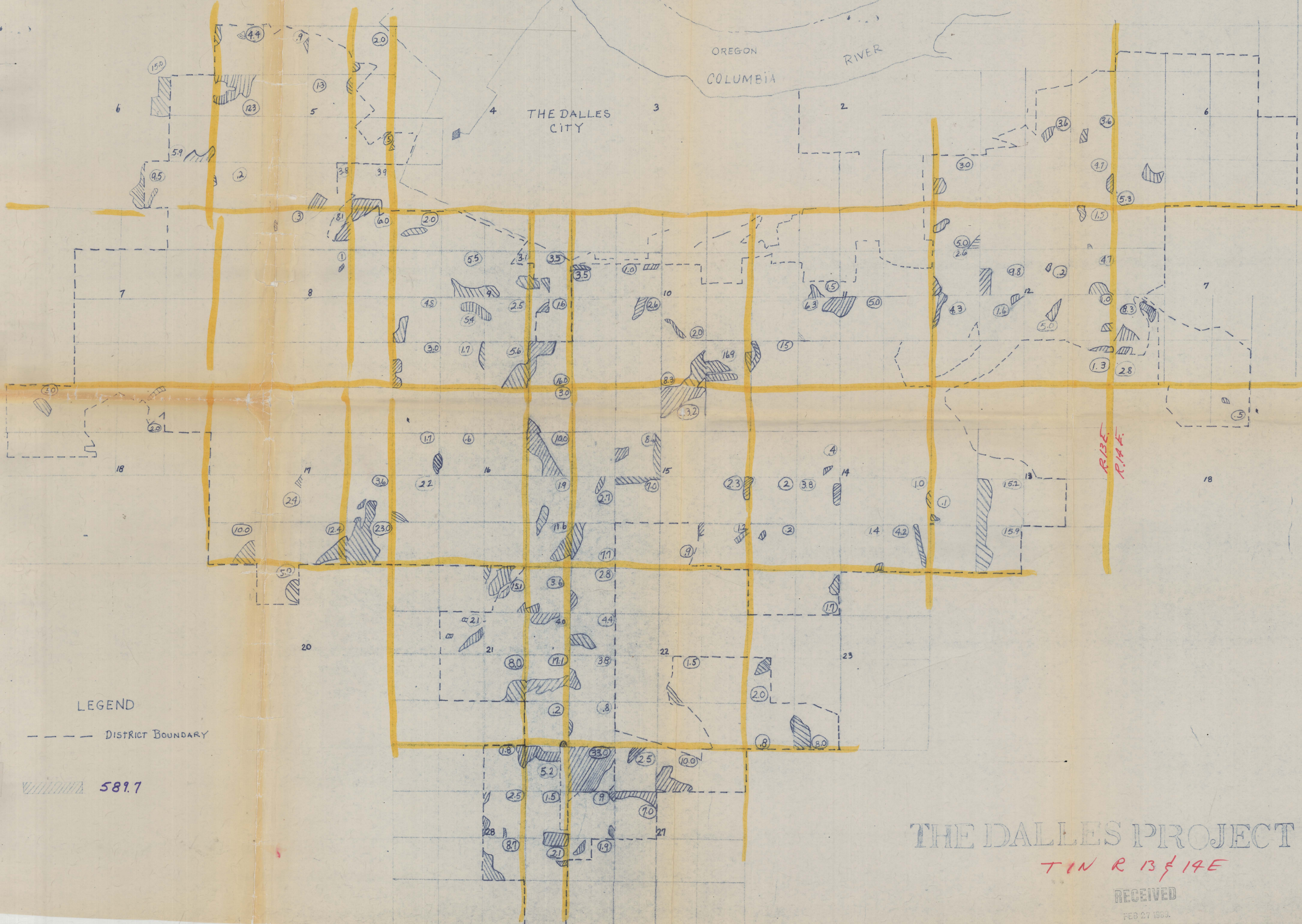
Application No. 57319
Permit No. 43315

RECEIVED
APR 19 1978
WATER RESOURCES DEPT.
SALEM, OREGON

POINT OF DIVERSION
MILL CREEK PUMPING PLANT
WASHINGTON

OREGON
COLUMBIA RIVER

THE DALLES CITY



R13E
R14E

LEGEND

--- DISTRICT BOUNDARY

581.7

THE DALLES PROJECT

T1N R 13 & 14 E

RECEIVED
FEB 27 1983

THE DALES PROJECT

TIN R 13 & 14E

RECEIVED

FEB 27 1983

5817

DISTRICT BOUNDARY

LEGEND



Application No. 57319
Permit No. 43315

WASHINGTON

OREGON

RIVER

COLUMBIA

THE DALES
CITY

POINT OF DIVERSION
MILL CREEK PUMPING PLANT

RECEIVED

FEB 27 1983

WATER RESOURCES DEPT.
SALEM, OREGON

RECEIVED

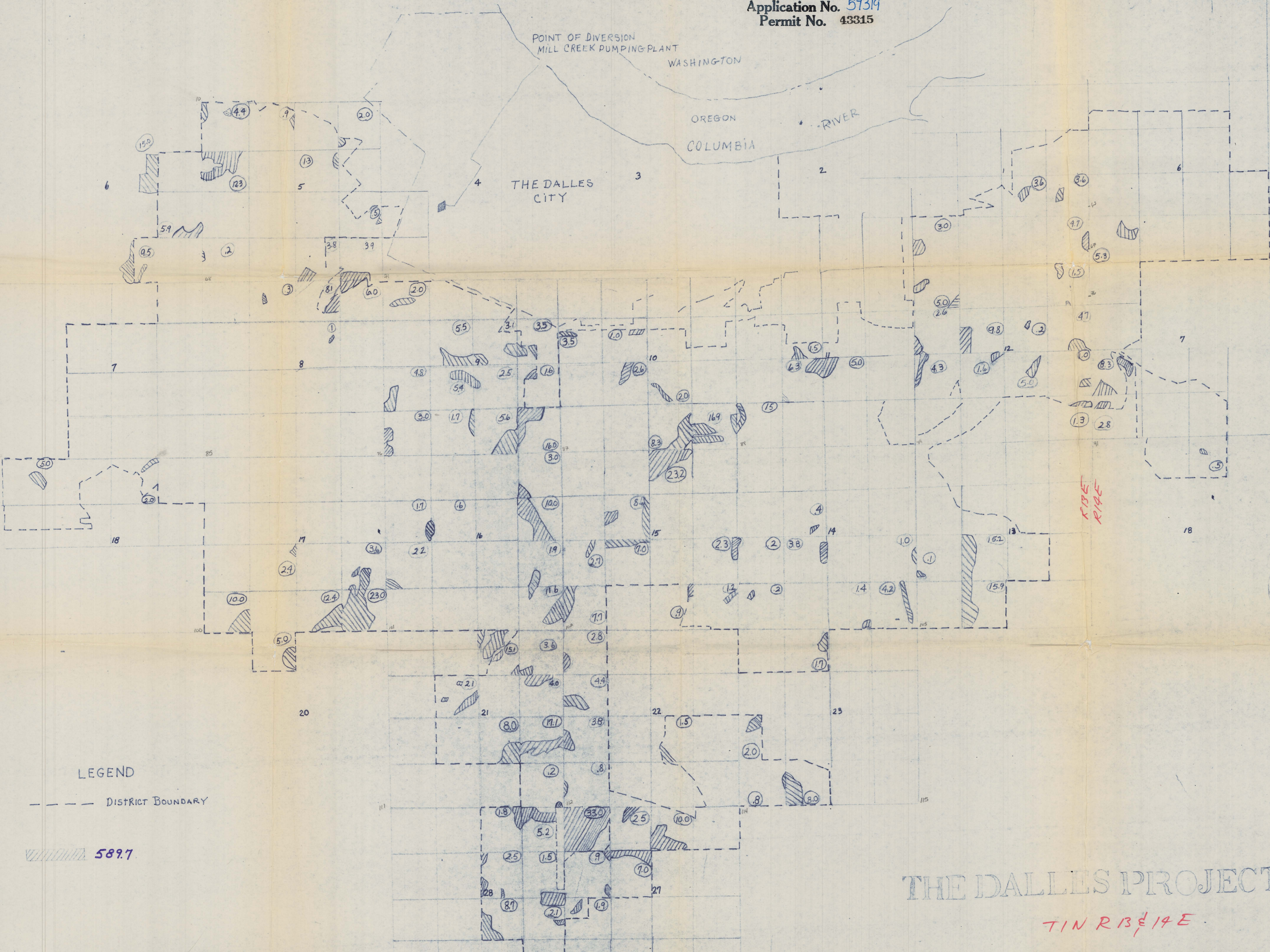
APR 19 1978

WATER RESOURCES DEPT.
SALEM, OREGON

POINT OF DIVERSION
MILL CREEK PUMPING PLANT
WASHINGTON

OREGON
COLUMBIA RIVER

THE DALLES CITY



LEGEND

--- DISTRICT BOUNDARY

589.7

THE DALLES PROJECT

TIN R 13 & 14 E