

Name WILLIAM V. CROOK  
By ARCH. ROCK S. 10.1  
Address ~~Whiskey Cr. Road~~  
Pistol River, OR 97444

Date filed March 6, 1973  
Priority March 6, 1973  
Action suspended until OK eat

Return to applicant .....  
Date of approval July 16, 1975 .....

## CONSTRUCTION

Date for beginning ..... July 16, 1976  
Date for completion ..... October 1, 1977  
Extended to .....

Date for application of water October 1, 1978  
Extended to \_\_\_\_\_

## PROSECUTION OF WORK

Form "A" filed November 17, 1975  
Form "B" filed November 17, 1975  
Form "C" filed October 3, 1978

## FINAL PROOF

Blank mailed ..... MAR 9 1989  
Proof received .....  
Date certificate issued ..... MAY 19 1989

Application No. 50122  
Permit No. 37855  
Certificate No. 61127

Stream Index, Page No. 15-21

See File 39800 for L.D.

**FEES PAID**

Date	Amount	Receipt No.
3-6-73	20.00	32689

... \$1 Cert. Fee

## FEES REFUNDED

Date	Amount	Check No.
------	--------	-----------

## ASSIGNMENTS

Date	To Whom	Address	Volume	Page
------	---------	---------	--------	------

## REMARKS

0.08 c.f.s. from an unnamed creek (Pistol River) for the irrigation of 6.5 acres.



Form B

Application No. 50122

## NOTICE OF COMPLETION OF CONSTRUCTION

I, William V. Crook, the holder of Permit No. 37855to appropriate the public waters of the state of Oregon, completed the construction of the works described therein on the 25<sup>th</sup> day of May, 1974.Remarks: Section shortages prevented having all necessary fittings  
If the works have less capacity than described in the permit, or you have definitely abandoned part of the proposed development, you should state in order that our records may not be unnecessarily encumbered. (Will irrigate and begin May 15, 1976)IN WITNESS WHEREOF, I have hereunto set my hand this 27<sup>th</sup> day of August, 1975.William V. Crook  
(Signature of Applicant)Pistol River Ore 97444  
(Address)

Fill out, detach and mail to the State Engineer, Salem, Oregon 97310, when construction work is completed.

Form A

Application No. 50122

## NOTICE OF BEGINNING OF CONSTRUCTION

I, William V. Crook, the holder of Permit No. 37855to appropriate the public waters of the state of Oregon, began the actual construction of the works described therein on the 15<sup>th</sup> day of June, 1973.Remarks: purchased centrifugal 3HP Electric pump & aluminum  
The appropriator should state the manner of beginning construction work, number of men employed, the amount of work completed up to the date of this statement, and any additional information which may tend to show the beginning of work in good faith. irrigation pipe with fittings bulldozed 2ft high gravel damIN WITNESS WHEREOF, I have hereunto set my hand this 27<sup>th</sup> day of August, 1975.William V. Crook  
(Signature of Applicant)Pistol River Oregon 97444  
(Address)

Fill out, detach and mail to the State Engineer, Salem, Oregon 97310, when construction work is begun.

Form C

**IMPORTANT**—This form is a notice to the State Engineer that permittee is ready to make **final proof** to the extent to which the water has actually been applied to the intended use under the terms of the permit. Permittee is cautioned that Certificate of Water Right will be issued based on the extent of the quantity and use as determined by the **final proof** inspection and survey which will be made in response to the filing of this Form C.

**NOTE:** In the case of an irrigation permit, this Form C should not be mailed to the State Engineer until all of the land described in the permit, which it is intended to irrigate under this permit at any time, has actually been irrigated.  
Fill out, detach and mail to the State Engineer, Salem, Oregon 97310, when all of the water has been applied.


Application No. 50122

## NOTICE OF COMPLETE APPLICATION OF WATER TO A BENEFICIAL USE

I, William V. Crook, the holder of Permit No. 37855to appropriate the public waters of the state of Oregon, completely applied the waters to a beneficial use in accordance with the terms of said permit, on the 10<sup>th</sup> day of September, 1978.Remarks: will like to know when final inspection will be made - early rains  
shortened irrigation this season. I have left all pipe & pump in place for inspection  
now. (Sept 28-78) My telephone 247-7398 or 247-9253.IN WITNESS WHEREOF, I have hereunto set my hand this 10<sup>th</sup> day of September, 1978.William V. Crook  
(Signature of Applicant)Red Rock S.W., Pistol River, Ore 97444  
(Address)



T.38S.R.14W.W.M.



Div. Pt. located: 620 ft. S. & 3310 ft. W.; 270 ft. N. & 1370 ft. W.;  
and 160 ft. S. & 1250 ft. E.; all from N.W. cor. Sec. 29.

# FINAL PROOF SURVEY

## UNDER

Application No. 39800 Permit No. 29830  
IN NAME OF

HARVEY CROOK

Surveyed Aug. 27, 1969, by L. E. Gould



STATE OF OREGON

COUNTY OF CURRY

PROPOSED CERTIFICATE OF WATER RIGHT

THIS CERTIFICATE ISSUED TO

WILLIAM V. CROOK  
ARCH ROCK SOUTH  
PISTOL RIVER, OREGON 97444

confirms the right to use the waters of AN UNNAMED CREEK, a tributary of PISTOL RIVER, for the purpose of IRRIGATING 6.5 ACRES.

The right has been perfected under Permit 37855. The date of priority is MARCH 6, 1973. The right is limited to not more than 0.08 CUBIC FOOT PER SECOND or its equivalent in case of rotation, measured at the point of diversion from the source.

The point of diversion is located as follows:

SE 1/4 NW 1/4, SECTION 29, T 38 S, R 14 W, W.M.; 5 FEET SOUTH AND 490 FEET EAST FROM NW CORNER SE 1/4 NW 1/4, SECTION 29.

The amount of water used for irrigation, together with the amount secured under any other right existing for the same lands, shall be limited to ONE EIGHTIETH of one cubic foot per second per acre, or its equivalent for each acre irrigated and shall be further limited to a diversion of not to exceed 2.5 acre-feet per acre for each acre irrigated during the irrigation season of each year.

The right shall conform to such reasonable rotation system as may be ordered by the proper state officer.

A description of the place of use under the right, and to which such right is appurtenant, is as follows:

LOT 2	(NE 1/4 NW 1/4)	5.0 ACRES
	SE 1/4 NW 1/4	1.5 ACRES
	SECTION 29	
	TOWNSHIP 38 SOUTH, RANGE 14 WEST, W.M.	

The right to the use of the water for the above purpose is restricted to beneficial use on the lands or place of use described. The right is subject to minimum flows established by the Water Resources Commission with an effective date prior to this right.



PHONE for Appt. 247-7390 or 273-7253

# Abstract of Permit No. 37855

Application No. 50122

Certificate No.

Name

William V. Crook

(Whiskey Creek Rd.)

ARCH ROCK SOUTH

Address

Pistol River, OR 97444

Source of water supply Unnamed creek, trib., Pistol River

Use

Irrigation

Point of diversion 5' S & 490' E from SW cor., Lot 2, being within SE 1/4 NW 1/4, sec. 29, T.38 S., R.14 W., W.M.; Curry County

Number of acres 6.5

## DESCRIPTION OF LAND TO BE IRRIGATED OR PLACE OF USE

Twp.	Range	Sec.	NE 1/4				NW 1/4				SW 1/4				SE 1/4			
			NE 1/4	NW 1/4	SW 1/4	SE 1/4	NE 1/4	NW 1/4	SW 1/4	SE 1/4	NE 1/4	NW 1/4	SW 1/4	SE 1/4	NE 1/4	NW 1/4	SW 1/4	SE 1/4
38 S	14 W	29								1.5			L 2 5.0					
<p>(7 SP.)</p> <p>11.111 SE 1/4 NW 1/4 1.5 ACRES</p> <p>LOT 2 (NE 1/4 NW 1/4) 1.111 5.0 ACRES</p>																		

Priority date March 6, 1973

Amount of water 0.08 c.f.s.

Time limit to begin construction 7-16-76

Time limit to complete construction 10-1-77 extended to

extended to

Time limit to completely apply water 10-1-78 extended to

extended to

Remarks: Limitations: 1/80<sup>th</sup> c.f.s.; 2 1/2 a.f.

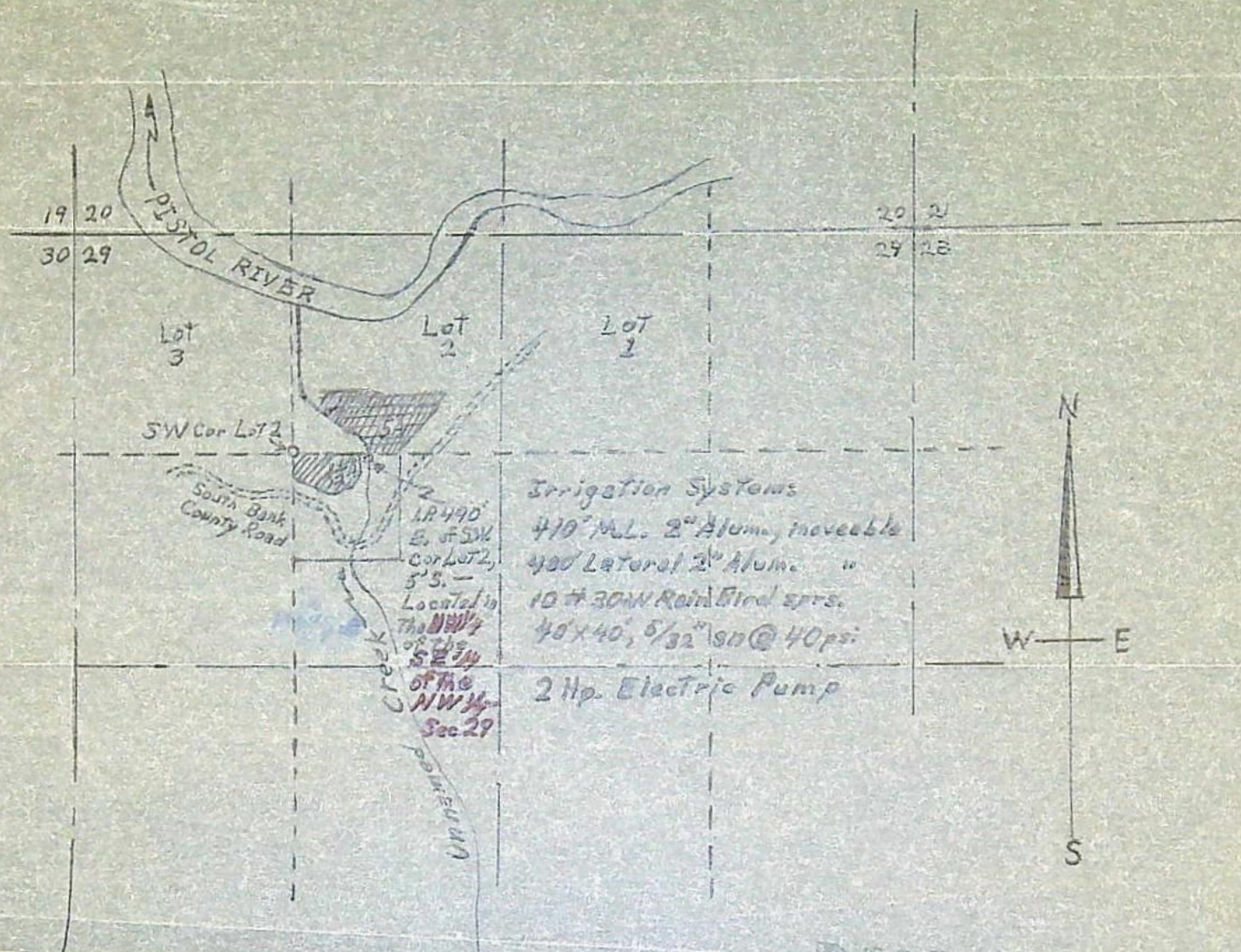
need  
plat  
card

ORDERED SALEM 11/1/78

INSPECTION OF APPL. MAT  
10-12-88 BSJ

Basin 15, Volume





RECEIVED  
MAY 22 1973  
STATE ENGINEER  
SALEM, OREGON

RECEIVED  
SEP 25 1973  
STATE ENGINEER  
SALEM, OREGON

RECEIVED  
MAR 6 1973  
STATE ENGINEER  
SALEM, OREGON

Application No. 50122

Permit No. \_\_\_\_\_

WATER FILING FOR  
WM. V. CROOK IN  
SEC. 29, T. 38 S., R. 14  
W.W.M., CURRY CO.,  
OREGON

Scale: 1 in. = 1000 ft.

Feb 1973

Application No. 50122  
Permit No. 37655



December 16, 1975

File 50122

William W. Crook  
Whiskey Cr. Road  
Pistol River, OR 97444

Dear Mr. Crook:

Thank you for sending us your statements to the effect that the construction work of your project has been completed.

I do not know which water right you are referring to in your letter of November 14, 1975, but if it is a perfected and developed right, as evidenced by a certificate of water right, an application may be submitted by the owner of the land upon which the diversion point is located requesting a change in point of diversion. The Watermaster, our field representative, would be advised of the request and he would have to investigate the possibility of the change effecting other water right users. If the change would not injure an existing water right and if the request were granted, the date of priority would not be lost.

If I have misunderstood your letter and you are referring to your permit number 37855 which grants the right to the use of water from an unnamed creek for the irrigation of 6.5 acres, we will have to be advised that water has been used to the full extent intended and a field inspection of the project made by this office before any changes can be made.

I have enclosed an assignment form for your use. If just a portion of permit 37855 is to be assigned to a new owner, the legal description of the property should also be included on the assignment form. It is to be signed and returned along with a \$2.00 recording fee.

Sincerely,

Thomas E. Shook  
Water Rights Engineer

TES:cc



Pistol River, Ore 97444  
November 14, 1975

James Sisson, Director  
Water Resources Department  
State of Oregon  
1178 Elmcheta St. N.E.  
Salem, Oregon 97310

**RECEIVED**  
NOV 17 1975  
WATER RESOURCES DEPT.  
SALEM, OREGON

Dear Sir,

Please send to me a "water right assignment  
to new owner" form.

Also, can an existing water right's point of  
diversion be changed to another location without  
affecting the water right? Can an owner of a  
joint water right with another party move the point  
of diversion for himself and still retain his prior  
or existing right to half of the water available  
under the joint water right? Can a joint right  
owner seasonally take water from another location  
under his right of half use of the water without  
affecting his existing right?

Thank you. If relocating a point of diversion  
requires any forms to be filed, please send such forms.

Sincerely Yours,  
William Crook



50122

January 22, 1974

William V. Crook  
Whiskey Cr. Road  
Pistol River, OR 97444

Dear Mr. Crook:

This will acknowledge return of your completed  
application No. 50122 and map.

Your application is in satisfactory form for  
approval by the issuance of a permit.

Very truly yours,

WAYNE J. OVERCASH  
Assistant

WJO:mjf



William V. Crook  
Whiskey Cr. Road  
Pistol River, OR 97444

August 25, 1975

50122

37855 with a map print.



Pistol River, Oregon  
September 23, 1973

State Engineer  
Water Resource Dept.  
Salem, Oregon

RECEIVED

SEP 25 1973  
STATE ENGINEER  
SALEM, OREGON

Sirs,

This letter is my authorization for you to  
make whatever additions or corrections as are necessary  
in my application for water rights number 50122.

Dated this 23<sup>rd</sup> day of September, 1973.

Respectfully yours,  
William Vernon Crook



September 20, 1973

50122

William V. Crook  
Whiskey Cr. Road  
Pistol River, OR 97444

Dear Mr. Crook:

We have been withholding action on your application No. 50122 pending receipt of a reply from you regarding the information to be supplied in item No. 4. To date, we have not received a reply.

Therefore, I am returning your application and map for completion. As mentioned in my previous letters of March 26 and July 19, 1973, the latter part of item No. 4 on your application must be completed by locating the point of diversion with respect to the proper quarter-quarter section.

Your application is endorsed so that in order to retain its priority date, it must be received in this office on or before November 20, 1973.

Very truly yours,

WAYNE J. OVERCASH  
Assistant

WJO:mjf  
Enclosures



July 19, 1973

50122

William V. Crook  
Whiskey Cr. Road  
Pistol River, OR 97444

Dear Mr. Crook:

This will acknowledge return of your application No. 50122 and map.

As mentioned in my previous correspondence, the latter part of item No. 4 on your application must be completed by locating the point of diversion with respect to the proper quarter-quarter section. According to the distances given in the first part of item No. 4 and according to your map, the point of diversion would be located within the SE 1/4 NW 1/4 of Section 29, Township 38 South, Range 14 West.

Rather than return the application, I can enter the required information if you will advise me of the location of the point of diversion. I will need your written authorization to make the addition to your application.

Further action on your application will be withheld for a reasonable length of time pending your reply.

Very truly yours,

WAYNE J. OVERCASH  
Assistant

WJO:mjf



March 26, 1973

50122

William V. Crook  
Whiskey Cr. Road  
Pistol River, OR 97444

Dear Mr. Crook:

This will acknowledge your application for a permit to appropriate 0.099 cubic foot of water per second from an unnamed creek for the irrigation 6.5 acres. The map prepared on tracing paper and fees of \$20.00 were also received. Our receipt numbered 36289 is enclosed. Your application has been filed and numbered 50122.

It will be necessary for you to further complete the latter part of item No. 4 by locating the point of diversion with respect to the proper quarter quarter section. According to your map and the distances given in the first part of item No. 4, the point of diversion would be located within the SE 1/4 NW 1/4 of Section 29. If so, this information should be given.

Items 11 through 14 on your application must be completed.

I am returning your application and map for correction and completion. The application is endorsed so that in order to retain its priority date, it must be received in this office on or before May 29, 1973.

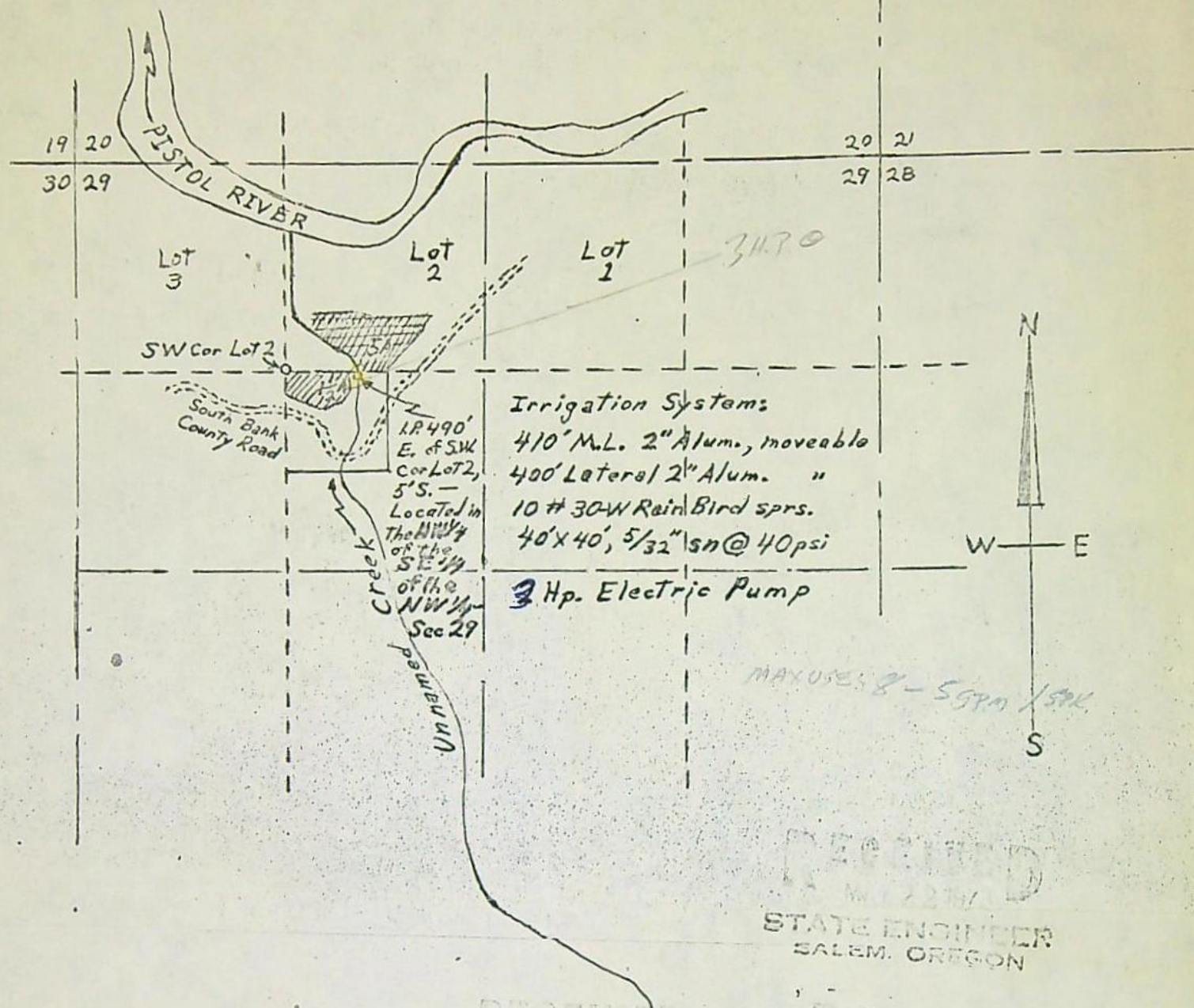
Very truly yours,

WAYNE J. OVERCASH  
Assistant

WJO:mjf  
Enclosures



1980



Application No. 50122

Permit No. \_\_\_\_\_

WATER FILING FOR  
WM. V. CROOK IN  
SEC. 29, T.38S., R. 14  
W.W.M., CURRY CO.,  
OREGON

50122  
37855  
Permit No. \_\_\_\_\_  
Application No. \_\_\_\_\_

Scale: 1 in. = 1000 ft.  
Feb 1973

FIELD COPY



INFO: SAME OWNER AS APPLIED. ADDRESS IS: ARCH ROCK SOUTH,  
PISTOL RIVER, OR 97444. PHONE: 247-7590.

PUMP DIRECT FROM STREAM THRU ALL PORTABLE  
HAND LINE WITH STRINKLERS,  
TALKED TO WILLIAM CROOK.

SOURCE: UNNAMED STREAM

DIV. PT: DIRECT POOL IN STREAM

MOTOR: Gen. Elect 3HP @ 3475 RPM

PUMP: Cornell Cent D.O.  $1\frac{1}{2}" \times 1\frac{1}{4}"$

PIPE: 2" ALUM MAIN 600'

2" ALUM LATERAL 400'

STRINKLERS: R.B.'s 30-W  $\frac{5}{32} \times 0 = 5 \text{ GPM} = \text{OWNER STATED}$   
MAX. USE: 8 @ 40 PSI

USE: PASTURE

LIFT: SUCTION: 4' DISCHARGE:  $\pm 0'$

TIE: INSPECTION OF APPL. MAP

(APPL. MAP REPRESENTS PROJECT CLEARER THAN PHOTO.)  
VERIFIED AREAS.

Blue Jones T.I.  
10-12-88