

# LEGEND

● Point of Diversion (POD)

[F] Fish Screen

[M] Meter

— Conveyance Line

▨ Place of Use (POU)

All Other Features

□ Tax Lot

[Red Outline] Donation Land Survey (DLC)

[Green Outline] Government Lot (GL)

[Thick Line] Major Road

[Blue Line] Watercourse

[Blue Area] Waterbody

## Claim of Beneficial Use Map Application S-72555; Transfer T-13497 Map 1 of 2

Yamhill County


Township 5 South, Range 3 West (W.M.)

Received

JAN 24 2025

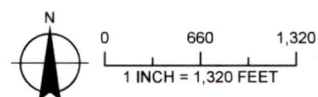
OWRD

CERTIFIED WATER RIGHTS EXAMINER STAMP



### LOCATION DESCRIPTION

CP POD  
Located 608 feet North and 40 feet West from the Northerly NW corner of DLC 54, Township 5 South, Range 3 West (W.M.)

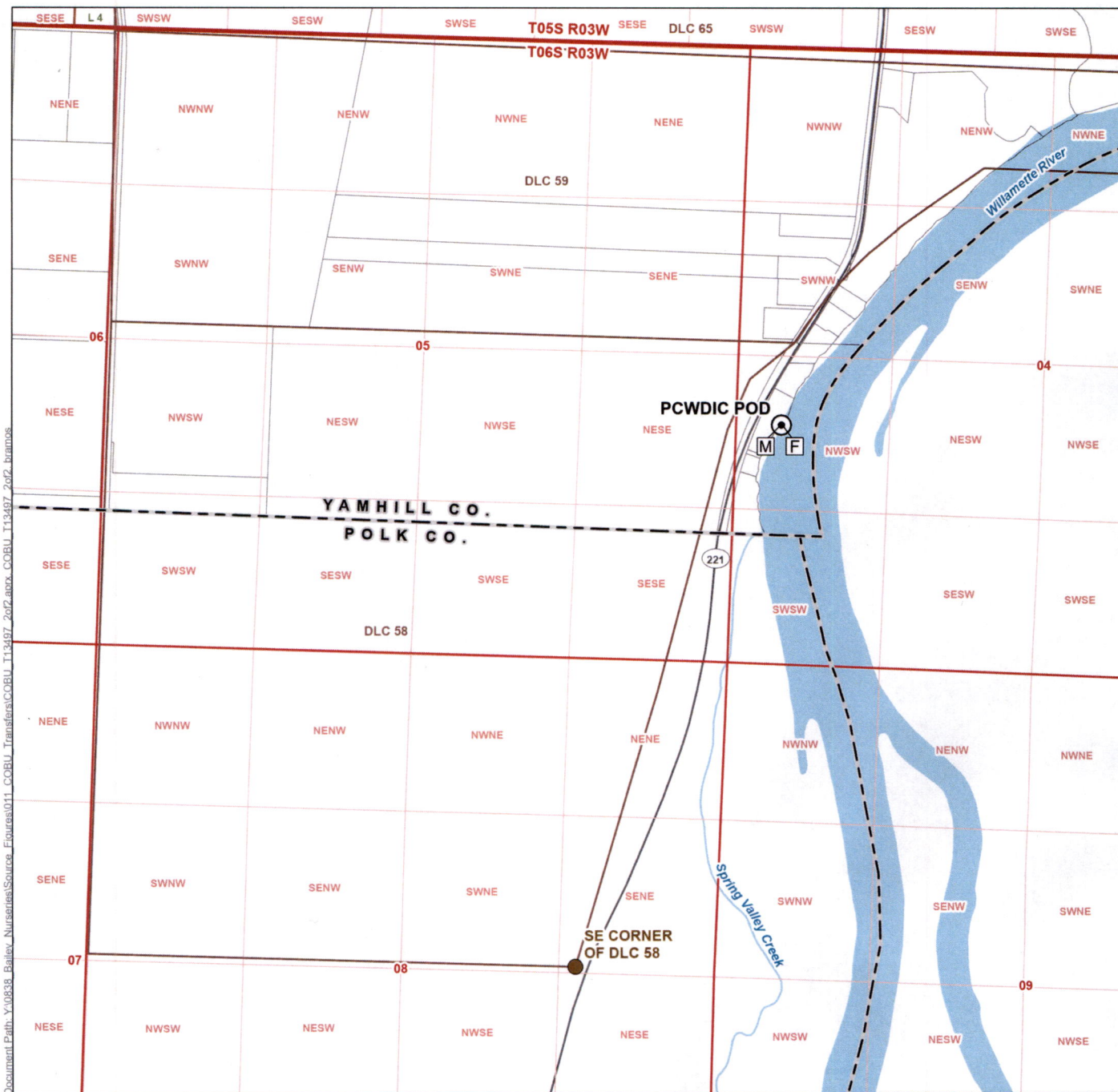


### DISCLAIMER

This map was prepared for the purpose of identifying the location of a water right only and it is not intended to provide legal dimensions or location of property ownership lines.

Date: January 10, 2025  
Data Sources: BLM, ESRI, OWRD, USGS






# LEGEND

- Point of Diversion (POD)
- Fish Screen
- Meter
- All Other Features
- County Boundary
- Tax Lot
- Donation Land Survey (DLC)
- Major Road
- Watercourse

## CERTIFIED WATER RIGHTS EXAMINER STAMP



## LOCATION DESCRIPTION

**PCWDIC POD**  
 Located 4,700 feet North and 1,290 feet East from the SE corner of DLC 58, Township 6 South, Range 3 West (W.M.)

## Claim of Beneficial Use Map Application S-72555; Transfer T-13497 Map 2 of 2 Yamhill County

Township 6 South, Range 3 West (W.M.)

Received  
 JAN 24 2025  
 OWRD

## DISCLAIMER

This map was prepared for the purpose of identifying the location of a water right only and it is not intended to provide legal dimensions or location of property ownership lines.

Date: September 24, 2024  
 Data Sources: BLM, ESRI, OWRD, USGS

