

Name Juniper Flat District Improvement Co.

By 53333 Reservation

Address Maupin, Oregon 97037-970

Application No. R-32043

Permit No. R-2106

Certificate No. 51098

Stream Index, Page No. 5-38A

See 32044

" Dam File W-47

" Map File C-23-17

" C-34-16

F.P. MAP IN E 43-9 ASSIGNMENTS

Date _____

To Whom

Address

Volume

Page

Date filed December 27, 1957

Priority November 11, 1915

Action suspended until OK art

Returned to applicant

Date of approval February 5, 1958

CONSTRUCTION

Date for beginningFebruary 5, 1959.....

Date for completion October 1, 1959

Extended to 10-1-60 10-1-72

Date for application of water

Extended to

PROSECUTION OF WORK

Form "A" filed see letter in file #32

Form "B" filed August 30, 1960

Form "C" filed 11/1/60

FINAL PROOF

Blank mailed OCTOBER 21 1969

Proof received _____

Date certificate issued June 20, 1925

APR 14 1983

FEE PAID

Date	Amount	Receipt No.
12-27-57	84.30	14427

B. P. Fee

\$1 Cert. Fee

FEES REFUNDED

Date	Amount	Check No.
2/6/58	7.00	7177

REMARKS

Wasco Reservoir and storage of 11,660 a.f. of water from Clear Creek for supplemental irrigation.

Form 130 sent APR 6 1982

Per 1A-14-2008
JUN EIS IRRIG DIST.
82529 HWT 216
MAUPIN, OR 97037 -
9708

CORRECTING MAPPING

AS GREEN MARKED
DIGITIZED IN

Form C

IMPORTANT—This form is a notice to the State which the water has actually been applied to the inter Certificate of Water Right will be issued based on the extent and survey which will be made in response to the filing

NOTE: In the case of an irrigation permit, this Form C shall be filed in the permit, which it is intended to irrigate. Fill out, detach and mail to the State Engineer.

NOTICE OF COMPLETE APPLICATION

Lloyd Claymire, Secretary of
I, District Improvement Company

to appropriate the public waters of the state of Oregon
in accordance with the terms of said permit, on the

Remarks: The storage and use of water is supplemental to the rights of the Decree in the matter of the adjudication of the River and its tributaries, as tried on the 17th day of November, 1947, in the State of Oregon for Wasco County.

IN WITNESS WHEREOF, I have hereunto set my hand and the seal of the District Improvement Company, this

JUNIPER FLAT DISTRICT IMPROVEMENT COMPANY

By

Lloyd Claymire


Secretary

RECEIVED
AUG 30 1960
STATE ENGINEER
SACRAMENTO, CALIF.

OK

B. S. [Signature]





EVEN THOUGH FILE WAS GREEN MARKED
AS COMPLETED, FILE WAS DIGITIZED IN
T45, R9E

Like Asad

3

Form C

IMPORTANT—This form is a notice to the State which the water has actually been applied to the interior. Certificate of Water Right will be issued based on the extent and survey which will be made in response to the filing.

NOTE: In the case of an irrigation permit, this Form C shall be filed in the permit, which it is intended to irrigate. Fill out, detach and mail to the State Engineer.

NOTICE OF COMPLETE APPLICATION
Lloyd Claymier, Secretary of
I, District Improvement Company

to appropriate the public waters of the state of Oregon
in accordance with the terms of said permit, on the

Remarks: The storage and use of water is supplemental to the rights of the Decree in the matter of the adjudication of the River and its tributaries, a trial of the 17th day of November, 1947, in Oregon for Wasco County.

IN WITNESS WHEREOF, I have caused this corporation by order of the Board of Directors of the District Improvement Company, this

B. S.

JUNIPER FLAT DISTRICT IMPROVEMENT COMPANY

By Lloyd Claymier Secretary

RECEIVED
AUG 30 1960
STATE ENGINEER
CLAYTON, OREGON



Form C

IMPORTANT—This form is a notice to the State Engineer that permittee is ready to make final proof to the extent to which the water has actually been applied to the intended use under the terms of the permit. Permittee is cautioned that Certificate of Water Right will be issued based on the extent of the quantity and use as determined by the final proof inspection and survey which will be made in response to the filing of this Form C.

NOTE: In the case of an irrigation permit, this Form C should not be mailed to the State Engineer until all of the land described in the permit, which it is intended to irrigate under this permit at any time, has actually been irrigated. Fill out, detach and mail to the State Engineer, Salem, Oregon, when all of the water has been applied.

Application No.

NOTICE OF COMPLETE APPLICATION OF WATER TO A BENEFICIAL USE

Lloyd Claymier, Secretary of Juniper Flat
I, District Improvement Company, the holder of Permit No. **R-32043**

to appropriate the public waters of the state of Oregon, completely applied the waters to a beneficial use in accordance with the terms of said permit, on the 30th day of June, 1960.

Remarks: The storage and application of water to beneficial use is supplemental to the rights of said company which are set forth in a Decree in the matter of the adjudication of the relative rights of White River and its tributaries, a tributary of the Deschutes River, dated the 17th day of November, 1947, by the Circuit Court of the State of Oregon for Wasco County.

IN WITNESS WHEREOF, I have hereunto set my hand and seal of the corporation by order of the Board of Directors of Juniper Flat District Improvement Company, this 30 day of August, 1960.

JUNIPER FLAT DISTRICT IMPROVEMENT COMPANY

By Lloyd Claymier Secretary

Appl. Permit Cert.

64795 47767 —
R-32043 R-2106 51543

32044 25275 51539

25235 19963 23487

Mail this postcard to people and businesses that send you mail

Please send mail to my new address beginning: Immediately
Month Day Year

My Name (Last Name, First Name, Middle Initial) <u>Juniper Flat Dist. Imp. Co.</u>		
OLD Complete Street Address, PO Box, or Rural Route and RR Box No. <u>Rt 1 Box 53</u>		Apt./Suite No.
City or Post Office <u>Maupin OR 97037</u>	State	ZIP Code or ZIP+4
NEW Complete Street Address, PO Box, or Rural Route and RR Box No. JUNIPER FLAT DIST IMP CO <u>53333 RESERVATION RD</u>		Apt./Suite No.
City or Post Office <u>MAUPIN OR 97037-9708</u>	State	ZIP Code or ZIP+4
Account Number (If Applicable)		New Telephone No. (Optional) ()
Signature <u>Wayne</u>	Today's Date <u>0</u> <u>9</u> <u>2</u> <u>3</u> <u>9</u> <u>7</u> Month Day Year	

PS Form 3576, February 1995

Recipient: Be sure to record the above new address.



UNITED STATES DEPARTMENT OF THE INTERIOR BUREAU OF RECLAMATION WAPINITIA PROJECT - OREGON JUNIPER DIVISION	
WASCO RESERVOIR SITE	
TOPOS: T-1-1	SUBMITTED: _____
TRACKED: C.T.	RECOMMENDED: _____
CHECKED: _____	APPROVED: _____
SALEM, OREGON, DECEMBER, 1952.	
350-119-13	

STATE OF OREGON

COUNTY OF WASCO

CERTIFICATE OF WATER RIGHT

This Is to Certify, That JUNIPER FLAT DISTRICT IMPROVEMENT COMPANY

of Maupin, State of Oregon, has made

proof to the satisfaction of the Water Resources Director, of a right to store the waters of
Clear Creek, tributary of White River, in Clear Lake Reservoir
(Wasco Dam)

for the purposes of
supplemental irrigation
under Reservoir Permit No. R-2106, and that said right to store said waters has been
perfected in accordance with the laws of Oregon; that the priority of the right hereby confirmed
dates from November 11, 1915

that the amount of water entitled to be stored each year under such right, for the purposes afore-
said, shall not exceed ^{11,660}~~4,600~~ acre-feet ^{at elevation 3514.4, not} including prior storage right of 1,400 a.ft.

The reservoir is located in

S 1/2 NE 1/4
E 1/2 SE 1/4
Section 36
Township 4 South, Range 8 1/2 East, WM

E 1/2 SW 1/4
Section 29

E 1/2 SW 1/4
SE 1/4

Section 30
NE 1/4

S 1/2 NW 1/4
SW 1/4

SE 1/4
Section 31

NW 1/4
SW 1/4

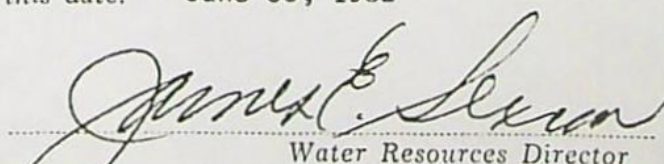
SE 1/4
Section 32

Township 4 South, Range 9 East, WM

This certificate is being issued to correctly describe the amount of
storage and supersedes certificate ~~51098~~ ^{of water right} recorded at page 51098 volume
45 S R WRC

WITNESS the signature of the Water Resources Director, affixed

this date. June 30, 1982


Water Resources Director

RECEIVED

SP*32955-690

R-32043

STATE OF OREGON

MAY 17 1982

COUNTY OF

WASCO

WATER RESOURCES DEPT
SALEM, OREGON

Proof of Appropriation of Water

JUNIPER FLAT DISTRICT IMPROVEMENT COMPANY

of Maupin, , State of Oregon 97037 , has

constructed a reservoir to store the waters of
Clear Creek, tributary of White Riverfor the purposes of
supplemental irrigationunder Reservoir Permit No. R-2106 , and that the storage of said waters has been
completed within the terms of said Permit; that the priority of the right dates from

November 11, 1915

that the amount of water entitled to be stored each year under such right, for the purposes afore-
said, shall not exceed 4,600 acre-feet

The reservoir is located in

S 1/2 NE 1/4
E 1/2 SE 1/4
Section 36
Township 4 South, Range 8 1/2 East, WME 1/2 SW 1/4
Section 29
E 1/2 SW 1/4
SE 1/4
Section 30
NE 1/4S 1/2 NW 1/4
SW 1/4
SE 1/4
Section 31
NW 1/4
SW 1/4
SE 1/4Section 32
Township 4 South, Range 9 East, WMI have read the above and foregoing proof of appropriation of water; I know the contents
thereof, and that the facts therein stated are true.

IN WITNESS WHEREOF, I have hereunto set my hand this 30 day of April,

1982

Kathy R. Vaughn
Sec - Treas.
Title

Permit No. R-2106Application No. R-32043County Wasco

Proof of Appropriation of Water

1. Name Juniper Flat District Improvement 2. Address Maupin, Oregon
 3. Source of supply Clear Creek Co. Maupin
 Tributary of White River (Deschutes River)
 4. Amount of water 11,660 a.f. 5. Priority date November 11, 1915
 6. Use supplemental irrigation
 7. Location of point of diversion SE 1/4 SE 1/4 Sec. 32, Twp. 4S, Range 9E, W.M.
 (Legal Subdivision)
 8. The description of land given below corresponds to that found in your permit covering land to be irrigated, or, if for other purposes, the place of use.

Township	Range	Section	Legal Subdivision	No. Acres Actually Irrigated
① 4S	9E	32	SE 1/4 SE 1/4 (Reservoir)	
		29	E 1/2 SW 1/4	
		30	E 1/2 SW 1/4	
			SE 1/4	
		31	NE 1/4	
			S 1/2 NW 1/4	
			SW 1/4	
			SE 1/4	
		32	NW 1/4	
			SW 1/4	
			SE 1/4	
4S	8 1/2 E	36	S 1/2 NE 1/4	
			E 1/2 SE 1/4	
Discrimination from Clear Creek				

I have read the above and foregoing proof of appropriation of water; I know the contents thereof, and that the facts therein stated are true.

IN WITNESS WHEREOF, I have hereunto set my hand this day of

19.....

5016A

County Wasco

Proof of Appropriation of Water

1. Name Juniper Flat District Improvement Co. 2. Address Maupin, Oregon

3. Source of supply Clear Creek ✓

Tributary of White River (Deschutes River) ✓

4. Amount of water 11,660 a.f. 5. Priority date November 11, 1915 ✓

6. Use supplemental irrigation ✓

7. Location of point of diversion SE¹ SE¹ Sec. 32, Twp. 4 S, Range 9 E, W.M. (Legal Subdivision)

8. The description of land given below corresponds to that found in your permit covering land to be irrigated, or, if for other purposes, the place of use.

Township	Range	Section	Legal Subdivision	No. Acres Actually Irrigated
(1) ✓	✓	✓		
② 4 S	9 E	32 ✓	SE¹₄ SE¹₄ (Reservoir)	
		29	E ¹ / ₂ SW ¹ / ₄	
		30	E ¹ / ₂ SW ¹ / ₄	
			SE ¹ / ₄	
		31	NE ¹ / ₄	
			S ¹ / ₂ NW ¹ / ₄	
			SW ¹ / ₄	
			SE ¹ / ₄	
		32	NW ¹ / ₄	
			SW ¹ / ₄	
			SE ¹ / ₄	
4 S	8 ¹ / ₂ E	36	S ¹ / ₂ NE ¹ / ₄ E ¹ / ₂ SE ¹ / ₄	
Diversion from Clear Creek				

I have read the above and foregoing proof of appropriation of water; I know the contents thereof, and that the facts therein stated are true.

IN WITNESS WHEREOF, I have hereunto set my hand this day of

19.....

Ok for storage of ~~11,900~~^{11,660} Ac Ft 5/3/83 ~~74~~

Jan 1973
Taken for 1980 Bureau published ~~SEF~~ ^{capacity chart} which now lists storage without including dead space at 13,900 full, however full should be 13,040 from old capacity chart on as built plans. 13,040

$$\begin{array}{r} 13,040 \\ - 1,400 \\ \hline 11,640 \end{array}$$

$$\begin{array}{r} 11,640 \\ - 10,500 \\ \hline 1,140 \end{array}$$

11,640 ~~10,500~~ adj. per R-2106
 1,140 OK

8-19-68-

RAN LEVELS ON STRUCTURE, FOUND
A BRASS CAP BM ON TOP OF GATE STRUCTURE
ELEV. 3526.566 - CHECKED ALL ELEV GIVEN
ON SECTION AA - PAGE 3 AND FOUND THEM TO
BE CORRECT - ALSO CHECKED LENGTH, WIDTH, SLOPES
ON DAM AND THESE TOO ARE CORRECT AS SHOWN -
THE SPILLWAY WAS BUILT TO SPEC'S AS SHOWN
ON PAGE 3 - SAME FOR CONDUIT -

~~ONLY~~ ONLY 2 - APPARENT WATER MARK
PRESENT - HIGH WATER, AND THIS YEARS WATER LINE.
THE ELEV ON HIGH WATER AS FOUND WAS 3499⁹
NO CONTOURS WERE TAKEN AS HIGH WATER LINE
IS 0' FROM A SHOWN CONTOUR, ALSO WEATHER
WAS BAD -

NEED - ~~HW~~ - ~~NORMAL W.~~

W. H. Haines
F.E.

8-19-68

9/24/68 - O.K. for 6,000 Ac. F7.

A.M. Pettsen Engr

STATE OF OREGON

COUNTY OF WASCO

Proof of Appropriation of Water

JUNIPER FLAT DISTRICT IMPROVEMENT COMPANY

of Maupin, . State of Oregon 97037 , has

constructed a reservoir to store the waters of
Clear Creek, tributary of White River

supplemental irrigation

for the purposes of

under Reservoir Permit No. R-2106 , and that the storage of said waters has been
completed within the terms of said Permit; that the priority of the right dates from

November 11, 1915

that the amount of water entitled to be stored each year under such right, for the purposes afore-
said, shall not exceed ~~4,600~~ ^{10,500} acre-feet

The reservoir is located in

S 1/2 NE 1/4
E 1/2 SE 1/4
Section 36
Township 4 South, Range 8 1/2 East, WME 1/2 SW 1/4
Section 29
E 1/2 SW 1/4
SE 1/4
Section 30
NE 1/4
S 1/2 NW 1/4
SW 1/4
SE 1/4
Section 31
NW 1/4
SW 1/4
SE 1/4
Section 32
Township 4 South, Range 9 East, WMI have read the above and foregoing proof of appropriation of water; I know the contents
thereof, and that the facts therein stated are true.IN WITNESS WHEREOF, I have hereunto set my hand this day of
19.....5021A
5017A
5016A

Title



Water Resources Department

MILL CREEK OFFICE PARK

555 13th STREET N.E., SALEM, OREGON 97310

PHONE 378-8508
1-800-452-7813
(message line)

May 3, 1983

Juniper Flat District Improvement Co.,
Route 1, Box 13
Maupin, OR 97037

REFERENCE: Files Numbered R-32043 and 32044

Gentlemen:

Your application for an extension of the time limit in which to complete construction under the terms of your Permits Numbered R-2106 and 25275 have been received. We also have your check in the amount of \$40.

The application indicates reasonable diligence has been exercised toward completion of the proposed projects; therefore, the time limit for completion of construction is being extended to October 1, 1972 and the time limit to make complete application of water on Permit Number 25275 is being extended also to October 1, 1972.

Sincerely,

Bruce A. Estes, Supervisor
Survey/Certificate Section

BAE/jw

Enclosure

Application for Extension of Time

RECEIVED

MAY 2 1983

TO THE WATER RESOURCES DIRECTOR OF OREGON WATER RESOURCES DEPT.
SALEM, OREGONI, Juniper Flat District Improvement Company (wasco dam)
Name

Rt. 1 Box 13

Mailing Address

Maupin

City

OR

State

97037

Zip

record owner of water right permit No. R-2106 ²⁵²⁷⁵, do hereby request that the time in which to:☒ complete the construction of works and/or purchase and installation of the equipment necessary to the use of water, which time now expires on October 1, 1960, be extended to October 1, 1972; and/or the time in which to☒ accomplish beneficial use of water to the full extent now intended under the terms of said permit, which time now expires on October 1, 1964, be extended to October 1, 1972.

I have accomplished the following described works and/or purchase and installation of equipment necessary to the use of water under said permit:

within the past year construction of the works was completed by 1960the dam is in poor position for runoff water and did not fill until 1972. In1965 it was holding 8539 A.Ft. If you recall, the years prior were consideredXXXXXX prior to this past year drought years in this area.

and have accomplished beneficial use of water to the extent of (IF FOR IRRIGATION, STATE HOW MANY

ACRES HAVE BEEN IRRIGATED) 2107.9

(If additional space is required, attach separate sheet)

Kathy L. VaughnSec - Treas

(If signing for a corporation please identify your title)

Dated 4.13.83MAIL COMPLETED APPLICATION AND STATUTORY FEE
OF \$100 TO:

20.00

Water Resources Department
Mill Creek Office Park
555 13th Street, N.E.
Salem, Oregon 97310S-2.83
40.00
R# 36286B 6044
C 25275
10-1-72
BdE

JUNIPER FLAT DISTRICT IMPROVEMENT CO.
Board Meeting May 4, 1972; at the Schreiber house

MAY 2 1983
WATER RESOURCES DEPT.
SALEM, OREGON

Meeting was called to order by President Leland Mayhew at 8:20 P.M.
Present were Leland Mayhew, Glenn Chastain, Mel Ambrose, Waive Schreiber
Minutes of the preceeding meeting were read and approved

Leland reported that Dick Grace of the Forest Service wants to know what we are going to do about the ditch at the Bear Paw Camp Ground, Leland told him that the Company is thinking of building the bank up, and Mr. Grace wants to be there at the time, as he wants us to do the work by his specifications.

Secty was instructed to renew the Four thousand and Two thousand dollar Time Deposit Certificates for six months.

The following bills were presented and ordered paid:

Les Schwab ----- \$255.00

Wasco Co. Road Dept. ---- 186.64

Richmonds' Service ----- 63.34

Deschutes Telephone Co. - 32.82

Secty Also paid:

Term Bar. Ins. Co - 89.00

Union Oil Co - 88.50

Total \$715.30

Meeting adjourned at 10:30 P.M.

Waive Schreiber, Secty.
Waive Schreiber, Secty.

Leland Mayhew
Leland Mayhew, President

Bal. in Bank *June 1/72 - \$7315.01*

Wages paid in May *\$753.13*

Machine hire *7/11: 5 Elmer 128.00*

Reservoir Reading *May 30/72 - 10 a.m.*

14,031 A.ft.

Surface Elevation

3516.15

For the record Irrigation was started ~~May~~ April 20, 1972

JUNIPER FLAT DISTRICT IMPROVEMENT CO. June 17, 1965
Special Meeting, June 17th, at the Schrieber house

Meeting opened at 8:05 p.m. with President Lloyd Claymier presiding. Present were all of the Board members, Herb S. and Waive Schreiber. Minutes of the preceeding meeting were read and approved. Secty. was instructed that the Board decided to pay for the extension telephone for Herb.

Lloyd C. reported that he had talked to the County Weed Officer, and that he had sprayed the rose bushes and willows June 8, but that it didn't kill the rose bushes.

Lloyd C. and Reuben Williams from the Forest Service went up to the Frog Creek feeder Monday June 14-- Mr. Williams marked 54 trees, also went to the intake at Clear Creek. Williams suggested that we maybe need another outlet. Loyd and Clifford went back up there on Tuesday June 15.

After a discussion it was decided by the Board that we need to do the following work on the Frog Creek ditch:

Move the outlet at Bear Paw down the ditch about 50 ft. to where the ditch narrows; put in another outlet 300 yd. up the ditch from the recent break, at the little swamp; take out several bends in the ditch, we will need to take out a few trees here; raise low banks, will need to get permission to take dirt from the old borrow pit. May need to drill some rock to blast where the slide is, near the intake at Clear Creek. Put in a weir at Bear Paw outlet-- Need to put a "Cat" in at the Cut to remove the logs and debris, and should try to lower the Gut. Secty. was instructed to write the letter to the Forest Service for permission to do the above work, and send it to Lloyd C. for his signature.

Herb mentioned that we must put the culvert in Bub Morris' ditch; and that he doesn't think that there will be much ditch cleaning to do this fall. Also that the windshield wipers on the pickup will have to be fixed again.

Lloyd C. reported that he asked Mr. Williams for a permit to cut some poles to corral the debris in the reservoir, and that Mr. Williams said he would send it.

Secty. reported that she had put \$1300.00 in T. D. C., as she figured the interest and 1200 wasn't quite enough to pay the Reclamation payment, and that she had checked with Lloyd C. before doing so.

Decided we might locate the leak in the recent break by stirring the water up.

Meeting adjourned at 10:10 p.m.

Waive Schreiber, Secty.

Lloyd Claymier
Lloyd Claymier, President

Balance in Bank July 1 - \$2,409.21

Reservoir reading June 28 - 1013.0 a.m.

June payroll \$312.99

Surface elevation

Machine Hire None

85 39 4 ft
35 to 5.8

RECEIVED

MAY 2 1983

WATER RESOURCES DEPT.
SALEM, OREGON

MAY 2 1983

JUNIPER FLAT DISTRICT IMPROVEMENT CO.
Board Meeting April 6, 1972, at the Schreiber house

WATER RESOURCES DEPT.
SALEM, OREGON

Meeting was called to order by President Leland Mayhew at 8 P.M.
Present were Board members Mayhew, Chastain, Ambrose, Hachler,
and McElheran. Ditch Walker Dale Martin, Secty. Waive Schreiber.
Minutes of the preceeding meeting were read and approved.

Dale reported that a man from the Bureau in Boise, called and said they wanted to know as soon as the Wasco Dam gets full, as they want to come over and take pictures of it, etc.

Secty. reported that she bought a Savings Certificate in the amount of \$6000 instead of a TDC, as it paid more interest.

Secty. was instructed to put \$3000 in a TDC or whatever pays the most interest.

Dale reported that a man from Lewiston called about the Shovel, and said he would come over and look at it April 14th. Leland reported that the Contractor said he might be interested in it.

Discussed letting the Contractor have the use of the Ditch---

Marshall moved that we make the Contractor a price of \$500 for the use of the Ditch--Ted seconded--Motion carried.

Dale reported on ditch work to be done before irrigation is started; The Middle ditch is washed out in four places, can fix with a Back hoe, which he is renting from Bob DePriest--Main ditch in Weberg place has one big hole in it and several more places need fixed. Dale will try to rent Lester Walter's little "Cat" to fix it with. One tree in the Ditch below Weberg's needs to come out. Dale was instructed to start the irrigation when the ditches are ready. and when some one wants the Water.

The following bills were presented and ordered paid:

Union Oil Company ----- \$ 62.19

Deschutes Telephone Co. ----- 15.78

Secty also paid:

U. S. Natl Bank ----- 3000.00 (T.D.C.)

U. S. Natl Bank (Exp. Recpt) 286.00

Exp. Rec. Dale & Co. (w/ H. T. Dale) 29.70

S. A. I. F. ----- 145.90

Lester D. Walter (diesel) 3.56

Ruth M. Leland (Post M) - 16.

Wasco Road Dept - 160.

Gleam Chastain - 3.

James D. Martin - 25.

Total - \$ 3,748.80

Tom Morelli ask if he could have a crossing in the Young field; decided to put in an 18" one. Dale was instructed to get three 18" by 20 ft. culverts from the County Road Dept. if possible. Dale said he would haul them from The Dalles for \$15.00. This was O.K. by the Board.

Meeting adjourned at 10:30 P.M.

Waive Schreiber
Waive Schreiber, Secty.

Leland Mayhew
Leland Mayhew, President

Bal. in Bank May 4/72 - 3174.25

Wages paid in April 620.80

Machine hire

J. Dale Martin - 25.00 hauling

Lester Walter - 145.00 cut line

Lester Walter - 35.00 cut line

Total \$ 105.00


Reservoir reading Apr. 25 - 104.7

13,272 ft.

Surface elevation

3514.8

No snow depth available



Water Resources Department

1178 CHEMEKETA STREET N.E., SALEM, OREGON 97310 PHONE 378-8453

April 1, 1977

R-32043
32044

T. Leland Brown
Attorney at Law
212 Washington Street
The Dalles, Oregon 97058


Dear Mr. Brown:

Mr. Robert Mucken, field engineer will be able to meet with members of the Juniper Flat District Improvement Company Monday, May 9th at 1:30 for the final proof survey of the district lands. Could you please advise us who to contact.

Sincerely,

Myron V. Bish
Engineer

MVB:cjw



Water Resources Department

1178 CHEMEKETA STREET N.E., SALEM, OREGON 97310 PHONE 378-8453

February 1, 1977

R-32043
32044

T. Leland Brown, Attorney at Law
212 Washington Street
The Dalles, Oregon 97058

Dear Mr. Brown:

This will acknowledge your letter received January 19, 1977 in connection with the Juniper Flat District Improvement Company.

We are scheduling to meet with the company this spring to survey the irrigated lands. At a later date, we will notify you of a definite time that our field engineer will be able to meet with members of the company.

Very truly yours,

Myron V. Bish
Engineer

MBB:cjw

LAW OFFICE
T. LELAND BROWN
212 WASHINGTON STREET
THE DALLES, OREGON 97058

P. O. Box 12
TELEPHONE 296-3480

January 18, 1977

Mr. Larry Jebousek
Water Rights Division Admin.
Water Resource Department
1178 Chemeketa Street, N.E.
Salem, OR 97310

Dear Sir:

I have met with the members of the Juniper Flat District Improvement Company, and they now are ready to proceed with making proof of their water rights. They requested that I notify you to that effect.

I suggest that you and your assistants come at your earliest convenience and make your map of their lands. Then give me a copy of this map to give them a description of the number of acres for each individual to be adjudicated for water rights. I will present it to the Courts. I suggest that you set a date when you will be here with your assistants, and I will get in touch with the water users. If there is any information that you desire for them to present to you, please let me know.

Please let me hear from you at your earliest convenience.

Thanks.

Sincerely yours,

T. Leland Brown

T. Leland Brown
Attorney-at-Law

RECEIVED

JAN 19 1977

WATER RESOURCES DEPT
SALEM, OREGON

TLB/nah

R-32043
32044
B-98
B-99

April 22, 1971

T. Leland Brown
212 Washington Street
The Dalles, Oregon 97058

Dear Mr. Brown:

Enclosed is the application for change in place of use of water submitted on behalf of James E. and Elizabeth A. Paulson as requested in your letter of April 20, 1971.

I apologize for the inconvenience caused you by not returning the transfer form with my letter of March 24, 1971.

Very truly yours,

LARRY W. JEDOUER
Assistant

LWJ:kic
Enclosure

LAW OFFICE

T. LELAND BROWN

212 WASHINGTON STREET
THE DALLES, OREGON 97058

TELEPHONE 296-3480
P. O. Box 12

April 20, 1971

RECEIVED
APR 21 1971
STATE ENGINEER
SALEM, OREGON

Mr. Larry W. Jebousek, Assistant
Water Resources Department
1178 Chemeketa Street N.E.
Salem, Oregon 97310

File No. R-32043
32044
B-98
B-99

Dear Mr. Jebousek:

On April 8, we wrote to you requesting that you return the transfer application that James Paulson requested us to send to your office. We would like to have the information on this application in order to prepare a new application to be executed by Wayne Bothwell and his wife.

Thanking you for an early reply, I remain

Very truly yours,

T. Leland Brown
T. LELAND BROWN

TLB/md

TREV

LAW OFFICE
T. LELAND BROWN
212 WASHINGTON STREET
THE DALLES, OREGON 97058

TELEPHONE 296-3480
P. O. Box 12

8 April 1971

RECEIVED
APR 12 1971
STATE ENGINEER
SALEM, OREGON

Mr. Larry W. Jebousek, Assistant
Water Resources Department
1178 Chemeketa Street N.E.
Salem, Oregon 97310


File No. R-32043
32044
B-98
B-99

Dear Mr. Jebousek:

In reply to your letter of March 24, will you kindly return the transfer applications that James Paulson requested us to send to your office, and we will prepare another application and present it to the Bothwell's for their signatures. They were in the office a few days ago and requested us to do this for them.

Thanking you for your attention to this letter,
I remain

Very truly yours,


T. LELAND BROWN

TLB/md
cc: James Paulson
Wayne Bothwell

LAW OFFICE

T. LELAND BROWN

212 WASHINGTON STREET

THE DALLES, OREGON 97058

TELEPHONE 296-3480

P. O. Box 12

March 12, 1971

RECEIVED
MAR 16 1971
STATE ENGINEER
SALEM OREGON

State Engineer
Salem
Oregon 97310

Dear Sir:

You will find enclosed the application for transfer of water right from Wayne & Leona Bothwell to James E. and Elizabeth J. Paulson, both parties being water users under the Juniper Flat District Improvement Co. appropriating the waters of Clear Creek, Frog Creek and the impounded waters of the Wasco Dam.

Also enclosed find a check in the sum of \$20.00 tendered in payment of the transfer and recording fee, and a partial release of real estate mortgage from the Federal Land Bank of Spokane to the Bothwell's concerning the 15 acres of land in this transfer proceedings. Also enclosed is resolution consenting to the transfer asked by the irrigation company.

Will you kindly acknowledge receipt?

Thanking you, I remain

Very truly yours,

T. Leland Brown
T. LELAND BROWN

TLB/md
Enclosures
cc: James E. Paulson

RECEIVED
MAR 16 1971
STATE ENGINEER
SALEM, OREGON

Maunin, Oregon
December 16, 1970

Oregon State Engineer
Salem, Oregon

Dear Sir:

Re: Transfer of water

On December 3, 1970, at the regular meeting of the Juniper Flat District Improvement Company, Wayne and Leona Bothwell of Maunin, Oregon requested approval of the Board of Directors to transfer 15 acres of water to James E. and Elizabeth J. Paulson of Maunin, Oregon. The Board granted this request.

The water is presently adjudicated as follows:

<u>TWP</u>	<u>RANGE</u>	<u>SECT</u>	<u>ACR TRCT</u>
58	13N	3	NW $\frac{1}{4}$ SW $\frac{1}{4}$

The change would be as follows:

<u>TWP</u>	<u>RANGE</u>	<u>SECT</u>	<u>ACR TRCT</u>
48	13E	32	SW $\frac{1}{4}$ SE $\frac{1}{4}$

Respectfully submitted,

Harrie Schreiber, Secy
Sec. Juniper Flat District Improvement Co.

Leland Mayhew
Chairman of the Board of Directors

cc: Wayne & Leona Bothwell
James & Elizabeth Paulson

R-32043
32044
B-98
B-99

March 24, 1971

T. Leland Brown
212 Washington Street
The Dalles, Oregon 97058

Dear Mr. Brown:

This will acknowledge an application submitted on behalf of James E. and Elizabeth J. Paulson for change in place of use of water from Clear Creek, Frog Creek, and Clear Lake, a release by the Federal Land Bank and the fee of \$20 for which our receipt No. 22958 is enclosed. This application cannot be filed because it is incorrectly completed.

The information submitted indicates that the owner of the land where the right is presently located is Wayne and Leona Bothwell. Only the owner of the land can transfer the water right. Therefore, the Bothwell's must submit the transfer application.

Certificate 15525 describes the irrigation of 20.0 acres in the NW 3/4 of Sec. 3, T. 5 S., R. 13 E., W. 4. Transfers No. B-98 and B-99 were submitted by C. D. Bothwell and changed the place of use of 15.0 acres. This particular forty has a right of record for only 5.0 acres.

At the time of final proof survey under permit No. 25275 for the supplemental irrigation of lands from Wasco Reservoir, only 2.3 acres was found irrigated in this forty.

Enclosed is a copy of our letter dated December 30, 1970, to the Juniper Flat District Improvement Company regarding this proposed transfer.

Would you please advise us as to the progress the Improvement Company is making toward the correction of errors in the decree by the circuit court of Wasco County?

T. Ireland Brown

-2-

March 24, 1971

The \$20 submitted has been placed in an open account in the name of James E. and Elizabeth J. Paulson and will be applied to this application when resubmitted.

Very truly yours,

Larry W. Jebousek
Assistant

LWJ:kic
Enclosures

R-32043
32044

July 23, 1969

Juniper Flat District Improvement Co.
Waive Schreiber, Secretary
Maupin, Oregon 97037

Gentlemen:

I will be able to attend the meeting of the Board of Juniper Flat District Improvement Company on August 7, 1969. Will you please make a reservation for August 7 for me at the newer motel and send me the name of the motel. I plan on arriving in Maupin just before dinner so will need the reservation held later than is usual.

Very truly yours,

Trevor Jones
Assistant

TJ:hls

R-32043
32044

June 10, 1969

Waive Schreiber, Secretary
Juniper Flat District Improvement Company
Maupin, Oregon 97037

Dear Mr. Schreiber:

I apologize for the delay in replying to your letter regarding the proofs of appropriation of water in connection with permits numbered 25275 and R-2106.

The 6000 acre feet figure on the proof for permit R-2106 was based on the elevation of the high water mark as reported by our field engineer. We will check the records for the quantity of water stored each year and will then prepare a new proof. The certificate cannot be issued for more than the quantity actually stored even though the design capacity of the reservoir is somewhat greater.

Permit 25275 describes the use of stored water for supplemental irrigation of those lands for which rights exist. The application listed those lands included in certificate 15525 with the exception of those transferred and the permit was issued approving the application. We surveyed lands only in those forties listed in the permit and prepared the proof on the basis of what we found irrigated up to the limit of the primary right. I did not recheck all the figures, but I believe we surveyed about 300 acres more than the original rights.

The Juniper Flat District Improvement Company could and should make application for a permit for the lands irrigated but not included in the proof for permit 25275.

We have had some correspondence with Mr. T. Leland Brown regarding a petition to the court to correct what he believes to be errors in describing the location of the lands irrigated. If this was done, any certificate confirming permit 25275 would also be changed but the total number of acres would remain the same.

Very truly yours,

Trevor Jones
Assistant

TJ:slh



STATE OF OREGON
STATE ENGINEER
WATER RESOURCES DEPARTMENT
516 PUBLIC SERVICE BUILDING
SALEM 97310

R-32043
REFER TO
FILE NO. 32044

October 21, 1968

Juniper Flat District Improvement Co.
Maupin,
Oregon 97037

Gentlemen:

Enclosed is the final proof in connection with the incomplete water right represented by your permit No. R-2106 and 25275.

The data contained in the proof, which is based on an inspection and survey of your project made by a representative of this department, defines the extent to which your water right has been completed within the terms of your permit. The proof should be dated and signed by you and returned to this office.

Upon receipt of the proof, properly executed and accompanied by the statutory recording fee of \$1, a certificate of water right will be issued confirming the right thereunder and, after being recorded in the county records, will be forwarded to you.

Very truly yours,

CHRIS L. WHEELER
State Engineer

Form 117

Enclosure

kmh

Please submit \$1.00 for each permit.

March 17, 1965

Law Office
Brown & Van Vactor
The Dalles, Oregon 97058

Attention Mr. Brown

Gentlemen:

Permit No. R-2106 issued to Juniper Flat District Improvement Company describes the construction of a reservoir and storage of water from Clear Creek for supplemental irrigation.

Permit No. 25275 describes the appropriation of the stored water for supplemental irrigation. The use of this stored water is restricted to lands which have a previous right.

The District filed an application for an extension of time limits stating that they have "applied water to 2019 acres but there still remains a few users who have not yet put all their water to use, due to the lack of funds, time and equipment".

If the reservoir was constructed and the water stored, any release I assume would be through the existing ditches and intermingle with direct flow appropriated under an earlier right.

Considering the fact that all the land described under permit No. 25275 was supposed to have been irrigated under the completed right, which means all the facilities would have to be in existence, I do not understand why there would be some users who have not yet made use of water. If this were true, I would assume that the earlier right was abandoned and the facilities to make use of water no longer in existence.

Mr. T. Leland Brown

2

March 17, 1965

The permit does not provide for irrigation of any land which does not already have a right for appropriation of direct flow so I do not understand why more time is required to put additional land under irrigation.

Very truly yours,

CHRIS L. WHEELER
State Engineer

By
Trevor Jones, Assistant

TJ:eh

March 1, 1965

Juniper Flat District Improvement Company
Maupin
Oregon

Gentlemen:

Some time ago an application for extension of time to complete the appropriation of water under permit No. 25275 was submitted together with the statutory fee of \$2.

We withheld action on this as there were several other items Mr. Max Rogers, Deputy State Engineer, wished to discuss with Mr. T. Leland Brown. After this was done Mr. Brown suggested that we correspond directly with you.

On the application there is a statement that: "there still remains a few who have not yet put all of their water right to use, due to the lack of funds, time and equipment."

I am a little at a loss to understand this as this permit provides for the appropriation of water stored in the reservoir for supplemental irrigation, only. If the reservoir was constructed and water stored and the stored water used at all, I believe that it would be used to the limits of the permit. The permit does not provide for irrigation of any lands except those which already have a water right and, presumably, have also been irrigated.

I apologize for the delay in writing this letter, but I believed it best to withhold action on the application for extension until you have had an opportunity to clarify this point.

Very truly yours,

CHRIS L. WHEELER
State Engineer

By
Trevor Jones, Assistant

TJ:eh

November 1, 1963

Juniper Flat District Improvement Co.
Maupin,
Oregon

Gentlemen:

This will acknowledge an application in the name of Juniper Flat District Improvement Company for a further extension of time limit for completion of the appropriation authorized by water right permit No. 25275, together with your check in the amount of \$2 for which our receipt No. 40086 is enclosed.

The time limit for accomplishing at least one beneficial irrigation of the land intended to be covered under permit No. 25275 is being extended to October 1, 1964. Following expiration of the extended time limit a final proof survey will be scheduled and certificates of water right will be issued in evidence of the rights established through use under the provisions of both permits numbered R-2106 and 25275.

Very truly yours,

CHRIS L. WHEELER
State Engineer

By
James W. Carver, Jr., Assistant

JWC:eh

enclosure

October 3, 1963

Ed F. Gabel and Sons
Maupin,
Oregon

Gentlemen:

I have your notice of September 23 that you have completed appropriation of water for your lands within the Juniper Flat District Improvement Company.

I assume that the appropriation of water was covered by Juniper Flat District Improvement Company's permit No. 25275.

Very truly yours,

CHRIS L. WHEELER
State Engineer

By
James W. Carver, Jr., Assistant

JWC:eh

October 3, 1963

Juniper Flat District Improvement Company
Maupin,
Oregon

Gentlemen:

In a review of the Juniper Flat District Improvement Company's files numbered R-32043 and 32044 in regard to water right permits numbered R-2106 and 25275, it was noted that the last extension of time limits for accomplishing use of water to the full extent intended was from October 1, 1962 to October 1, 1963.

In your application which was received on December 11, 1962, you requested that the time limits be extended until 1964. It was the State Engineer's intention at that time to extend the time limits to October 1, 1964 to allow you the opportunity to fully complete the appropriation of water as authorized by permit No. 25275. However, in the handling of the application the time limit was extended to October 1, 1963.

If you find that you will need an additional year, which would be until October 1, 1964, to fully complete the authorized appropriation, I would suggest that you complete and submit the enclosed extension of time limits application form.

Very truly yours,

CHRIS L. WHEELER
State Engineer

By
James W. Carver, Jr., Assistant

JWC:eh

enclosure

January 7, 1963

Juniper Flat District Improvement Co.
Maupin,
Oregon

Attention Mr. Richard A. King

Gentlemen:

This will acknowledge your letter of recent date transmitting an application for an extension of time in which to make complete application of water under the terms of permit No. 25275, together with your check in the amount of \$2 for which our receipt No. 36411 is enclosed.

The application indicates reasonable diligence has been exercised toward completion of the project; therefore the time limit is being extended to October 1, 1963 to allow you the opportunity to fully complete the appropriation as authorized by permit No. 25275.

Very truly yours,

CHRIS L. WHEELER
State Engineer

By
James W. Carver, Jr., Assistant

eh

enclosure

STATE OF OREGON
STATE ENGINEER
516 PUBLIC SERVICE BUILDING
SALEM 10

REFER TO 32044
FILE NO. R-32043

November 9, 1962

Juniper Flat District Improvement
Maupin, Oregon

Gentlemen:


Pursuant to your request I am enclosing a form for use in making application for an extension of time limits under permit No. R-2106 and 25275.

Please be advised that the State Engineer is permitted by law to extend the time for completion of a project only upon a showing of due diligence by the permittee. Therefore, you should execute the application carefully and completely so that this office may determine from your sworn statement whether due diligence has been shown.

The application must be executed before a notary public and submitted to this office with the statutory filing fee in the amount of \$2 for each permit.

Upon receipt of the application, the matter of extending the time under the appropriation will be given further consideration and you will be advised of our action.

Very truly yours,



CHRIS L. WHEELER
State Engineer

Form 115
Enclosure
mks

32043-4

RECEIVED
NOV - 7 1962
STATE ENGINEER
SALEM, OREGON

Maupin, Oregon
Nov. 5, 1962

Send x form

State of Oregon
Office of the State Engineer
Salem 10, Oregon

attn. Chris L. Wheeler, State Engineer

Dear Mr. Wheeler,

In reply to your inquiry of October 25th, as to whether all of our water has been applied, or whether it is our purpose to apply all of the water, we would like to apply for a two year extension of time as some of the water users do not have their water applied, but would like to do so, if possible.

Sincerely,

Juniper Flat District Improvement Co.

Waive Schreiber, Secty.
Waive Schreiber, Secty.

R-32043
32044

September 6, 1960

Juniper Flat District Improvement Company
Maupin, Oregon

Gentlemen:

If you wish to have an extension of the time limit for complete application of water in connection with permit No 25275 you should complete and return the enclosed application for extension.

Very truly yours,

LEWIS A. STANLEY
State Engineer

By
Trevor Jones, Assistant

TJ:km
Enc.

STATE OF OREGON
STATE ENGINEER
WATER RESOURCES DEPARTMENT
SALEM

REFER TO
FILE NO.

R-32043
32042

August 30, 1960

Juniper Flat District Improvement Company
Maupin, Oregon

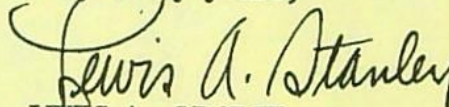
Gentlemen:

This will acknowledge receipt of your notice to the effect that complete application of water has been made under Permit No. ^{s.} R-2106 and 25275.

Pursuant to your report and in line with the general practice of this office a survey will be made at a later date. After this survey, proof may be made and certificate issued covering the actual use of water as found by the engineer. In case of irrigation, any lands described in the permit that have not been irrigated will be automatically eliminated from the water right.

In the meantime, the permit which you hold will be valid evidence of the water right in question so long as you continue to use the water.

Very truly yours,



LEWIS A. STANLEY
State Engineer

Form 128

vaf

CC: T. Leland Brown

T. LELAND BROWN
SAM VAN VACTOR

LAW OFFICE
BROWN & VAN VACTOR
THE DALLES, OREGON

August 29, 1960

Mr. Lewis A. Stanley
State Engineer
170 12th Street, S. E.
Salem, Oregon

RECEIVED
AUG 30 1960
STATE ENGINEER
SALEM, OREGON

Dear Mr. Stanley:

You will find enclosed Notice of Complete Application of Water to a Beneficial Use by the Juniper Flat District Improvement Company, holder of permits No. R-32043 and 32044.

Will you kindly acknowledge receipt.

Very truly yours,

BROWN & VAN VACTOR


T. Leland Brown

TLB:ec

Enclosure

July 13, 1960

T. Leland Brown
Attorney at Law
The Dalles, Oregon

Dear Mr. Brown:

If the project of the Juniper Flat District Improvement Company described in permits numbered 25275 and R-2106 is complete you should submit the usual completion notices. Your letter dated July 7, 1960, indicates that the reservoir is complete and only the notice that all the land has been irrigated need be submitted. Form "C" is enclosed for your use. After the completion notice has been submitted we will make the usual final proof inspection or survey.

Very truly yours,

LEWIS A. STANLEY
State Engineer

By
Trevor Jones, Assistant

TJ:vmf

Enc: form "C"

T. LELAND BROWN
SAM VAN VACTOR

LAW OFFICE
BROWN & VAN VACTOR
THE DALLES, OREGON

July 7, 1960

Mr. Lewis A. Stanley
State Engineer
251 Finance Building
170 12th Street, S. E.
Salem, Oregon

RECEIVED
JUL 8 1960
STATE ENGINEER
THE DALLES, OREGON

Re: Juniper Flat District Improvement Co.


Dear Mr. Stanley:

I am today in receipt of a letter from William Burpee calling to my attention that the extension of time given to the Juniper Flat District Improvement District for the filing of its completion of construction proof on Wasco Dam must be filed on or before October 1 of this year.

As you know, the dam construction is now completed so I presume that we should take the necessary steps to submit the required proof. Will you kindly let us know the procedure or form of proof that you will require.

Looking forward to hearing from you, I remain

Sincerely yours,


T. Leland Brown

TLB:m

cc: William Burpee

cc: Secretary Juniper Flat District Improvement Co.

September 18, 1959

Mr. T. Leland Brown
Attorney at Law
The Dalles, Oregon

Dear Mr. Brown:

This will acknowledge receipt of your letter of September 8 transmitting an application for extension of time in which to complete construction under the terms of permits numbered R-2106 and 25275 in the name of Juniper Flat District Improvement Company, and your check in the amount of \$4 for which our receipt No. 22925 is enclosed.

The application indicates that reasonable diligence has been shown in the prosecution of work under this project, and the time is being extended to October 1, 1960.

Very truly yours,

LEWIS A. STANLEY
State Engineer

By
James W. Carver, Jr., Assistant

eh
enclosure
cc - Juniper Flat District Improvement Company

September 4, 1959

Mr. T. Leland Brown
Attorney at Law
The Dalles, Oregon

Dear Mr. Brown:

This will acknowledge your letter of August 27 transmitting an application for extension of time limits under the terms of permits numbered R-2106 and 25275.

The submitted application for extension of time limits cannot be considered until the filing fees in the amount of \$2 for each permit have been received.

Very truly yours,

LEWIS A. STANLEY
State Engineer

By
James W. Carver, Jr., Assistant

JWC:eh

R-32043
32044

November 18, 1958

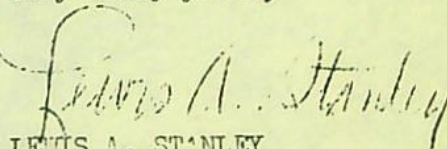
Juniper Flat Dist. Improvement Co.
Maupin, Oregon

Gentlemen:

This acknowledges receipt of Form A, being notice of the beginning of construction under Permit No. R-2106 and 25275.

The report has been filed with other matter pertaining to the permit, which is in good standing until October 1, 1959, when, under its terms, construction should be completed.

Very truly yours,



LEWIS A. STANLEY
State Engineer

Form 118
DIF.

R-32043
32044

February 5, 1958

Juniper Flat District Improvement Co.
Maupin
Oregon

Gentlemen:

R-32043, Permit No. R-2106 and
Application No. 32044, Permit No. 25275 with blueprint and our refund check No. 7177
in the amount of \$7.

February 10, 1958

Mr. T. Leland Brown
Attorney at Law
The Dalles, Oregon

Dear Mr. Brown:

I am mailing with a copy of this letter, the permits covering the Juniper Flat project and our refund check No. 7177 in the amount of \$7, to the Juniper Flat District Improvement Company.

I must apologize for my error in requesting this additional recording fee by my letter of January 14. At that time I computed the fee on the basis of the quantity of water to be stored under item 3 of the reservoir application, and assumed that the total storage of the reservoir was 14,460 acre feet. After I had had an opportunity to examine the plans and verify them with Mr. McAllister, I found that the total proposed storage capacity is 13,060 acre feet. Deducting the 1400 acre feet of vested right leaves 11,660 acre feet of storage granted under the present permit and \$7 less in recording fees. I am sorry for any inconvenience this may have caused you.

Very truly yours,

LEWIS A. STANLEY
State Engineer

By
Chris L. Wheeler, Assistant

CLW:eh

cc - Juniper Flat District Improvement Company

February 5, 1958

Mr. Lee McAllister
Bureau of Reclamation
215 North Front Street
Salem, Oregon

Dear Mr. McAllister:

In confirmation of our telephone conversation, this is to advise you that permit Numbers R-2106 and 25275 have been issued granting the right to the construction of Wasco Reservoir and use of water therefrom for supplemental irrigation of lands within the district.

The permits will be mailed directly to the Juniper Flat District Improvement Company later this week.

Very truly yours,

LEWIS A. STANLEY
State Engineer

By
Chris L. Wheeler, Assistant

CJW:eh
cc: Bureau of Reclamation
Boise, Idaho

January 14, 1958

Law Office
Brown & Van Vactor
The Dalles, Oregon

Attention: T. Leland Brown

Gentlemen:

This will acknowledge receipt of your letter transmitting application in the name of Juniper Flat District Improvement Company for a permit to construct Wasco Reservoir and store therein 13,060 acre feet of water and the secondary application for a permit to appropriate this water for supplemental irrigation and domestic use, prints to accompany the applications and check in the amount of \$158.89, for which our receipts Nos. 14427 and 14428 are enclosed. The applications have been examined and given File Nos. R-32043 and 32044.

Under item 8 of the secondary application you have listed the total acreage to be irrigated as allowed in the decree as 2,108.5 acres while my total is 2,108.6 acres.

Under item 3 you have listed domestic use. After examining the file, I question whether or not anything would be gained or if there is any desirability in listing domestic use in this application. I note that a right was allowed for domestic and stock purposes in the decree covering all of the development within the project. We also have of record a certificate of water right acquired through State Engineers Permit for use of water from certain springs for supplemental stock use throughout the district. In view of the fact that this filing is only on the additional stored water to be held in the reservoir and in view of the two prior existing certificates covering domestic use in the district it would not appear necessary to list it in this application. If it is desired to list it then of course it will be necessary to set out the quantity of water that you need for the domestic purposes and complete item 10 relative to the number of families to be supplied with domestic water. It will also be necessary to pay the additional recording fees for domestic purposes. If you wish to have domestic deleted and will authorize it by letter I will do so and the applications will then be in satisfactory form for issuance of a permit, upon receipt of the remaining recording fees for the irrigation development in the amount of \$7.

January 14, 1958

As discussed with Mr. Stanley, before we wish to take action on these applications it will be necessary for the district by board action to execute authorization of withdrawal of the four pending applications on file in this office which cover this project, which applications are of later date than the State Engineers Withdrawal referred to under remarks. Probably the simplest way to do this is that the district, by board action, authorize the Secretary to execute the enclosed form. When returning the form it should also be accompanied by a certified copy of the board minutes authorizing this action or if they prefer the minutes themselves could set out and identify each of the applications, in which case a certified copy of the minutes would be all that would be required.

Very truly yours,

LEWIS A. STANLEY
State Engineer

By
Chris L. Wheeler, Assistant

CLW:ld
enc. receipts
withdrawal form