

Application No. 9198

Permit No. 6054

Certificate No. 5492

Name Wm. T. Bullis

By

Address Corvallis Ore. R. #3

Date filed

Action suspended until

Per September 28, 1923

Returned to applicant

Date completed

Date of approval

CONSTRUCTION

Date for beginning

Date for completion

Extended to

Date for application of water

Extended to

PROSECUTION OF WORK

Form "A" filed

Form "B" filed

Form "C" filed

FINAL PROOF

Blank mailed

Proof received

Date certificate issued October 1, 1925

Receipt for recording fee No.

Stream Index, Page No.

Application Record, Book No.

FEES PAID

Date	Amount	Receipt No.
.....
.....
Total

FEES REFUNDED

Date	Amount	Check No.
.....

ASSIGNMENTS

Date	To whom	Address	Volume	Page
.....
.....
.....

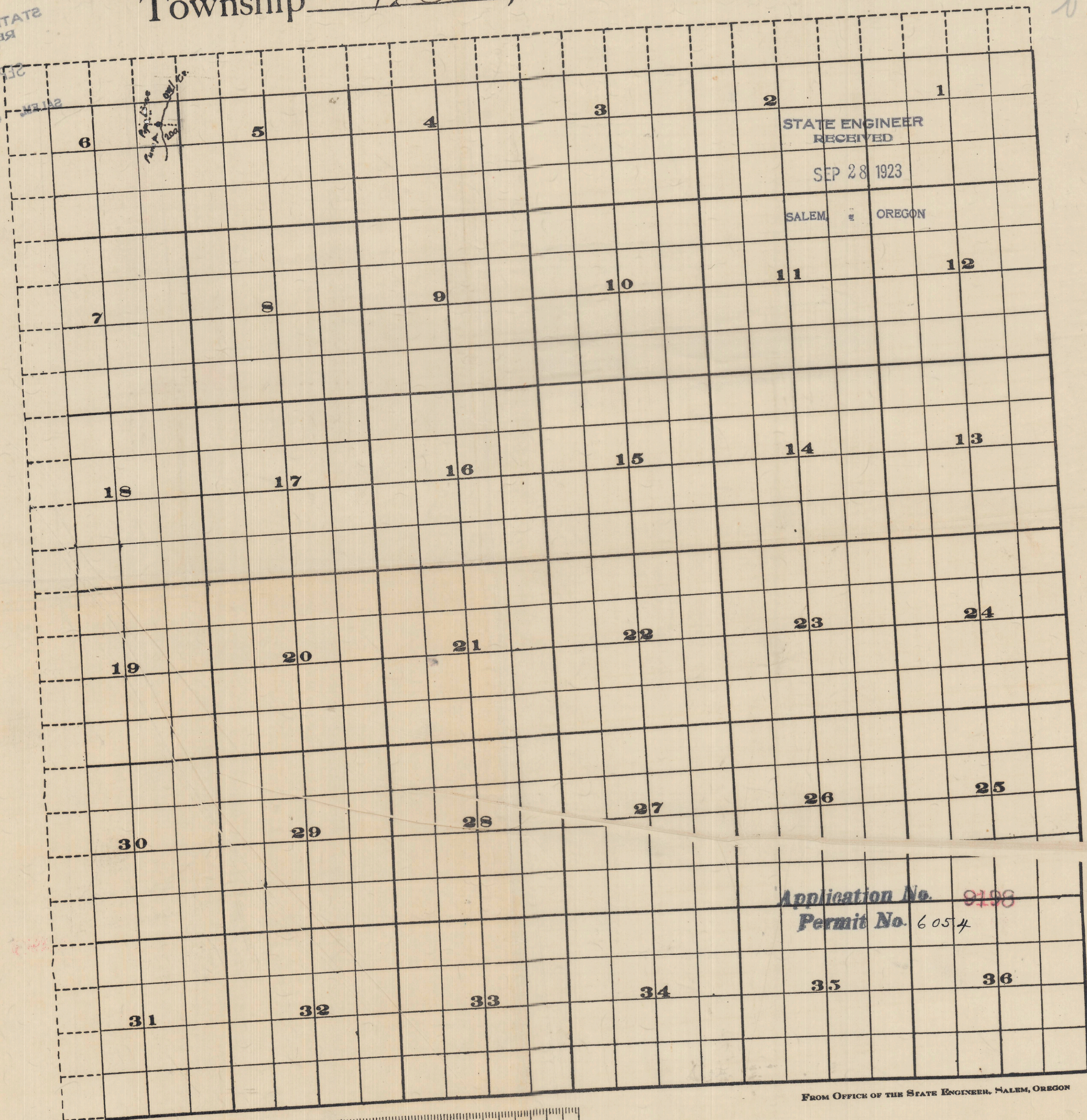
REMARKS

C-0.04 Aul Ch for irrig 3/4 SEC Act 6-125-4w
Priority 9/28/23-
0.04cts from Aul Cr.

Township 12 S, Range 4 W.


STATE ENGINEER
RECEIVED
SEP 28 1923
SALEM, OREGON

STATE ENGINEER
RECEIVED
SEP 28 1923
SALEM, OREGON



Application No. 9198
Permit No. 6054

FROM OFFICE OF THE STATE ENGINEER, SALEM, OREGON



O.S. HWY. NO. 34 SEE MAP 11 4W 31

THIS MAP WAS PREPARED FOR
ASSESSMENT PURPOSES ONLY

SCALE 1:9600

SEE MAP

12 4W 6BB

SEE MAP
12 4W 6BA

SEC.6 T.12S. R.4W. W.M.
LINN COUNTY

 $1^\circ = 400'$

SEE MAP

12 4W 6A

509-1

BENTON CO.

MAP CREATED: 7-31-81
REV: 2-24-85 FM
CONSOLIDATIONS

[illegible]

STATE
REC

Township

SEP 5

SALEM

6

Pop. Line
200
1000

5

7

8

8. During what months is water beneficially used? June, July, and August
9. State the character of the soil and kind of crops raised Sandy loam
Berries and truck garden
10. Does the accompanying blue print of the map filed with your permit show correctly the location of diverting works and area of land where water is used? Yes
11. If not, wherein is such map in error -----
12. If the dimensions of your ditch or dam do not correspond to those described in your permit, state what changes have been made, giving dimensions of ditch (or other distributing works)

13. If water is used for power, mining, domestic, municipal, storage, manufacturing, or any other purpose than irrigation, give the extent and method of such use -----

STATE OF OREGON,

County of Benton

ss.

I, Wm. T. Bullis, being first duly sworn,
depose and say that I have read the above and foregoing proof of appropriation of water; that I
know the contents thereof; and that the facts therein stated are true.

IN WITNESS WHEREOF, I have hereunto set my hand this 9th day
of January, 1925.

Wm. J. Bullis

Subscribed and sworn to before me this 9th day of January, 1925.

Jul M. Henry
Notary Public for

Notary Public for Oregon

(Notarial Seal)

My commission expires Nov. 22, 1926.....

AFFIDAVIT OF WITNESSES

We, Jesse Bullis, and E.M. Edwin Bullis,
of Cowallis, Oregon, R#3, being first duly sworn, depose and say that
we are well acquainted with the facts and conditions set forth in the foregoing statement relative
to proof of appropriation of water under Permit No. 6054; that we and each of us have
been over and upon each tract described in said proof, and from such personal inspection have
knowledge that all necessary ditches, dams and other diversion and distributing works have been
constructed, and water used as stated therein; that we have carefully read such proof of appropria-
tion, and that each and every statement contained therein is true to the best of our knowledge
and belief.

Jesse Bullis
E.M. Bullis

Subscribed and sworn to before me this 7th day of July, 1925.

(Notarial Seal)

Fred M. Henry
Notary Public for Oregon

My commission expires Nov. 22, 1926.

PROOF OF APPROPRIATION

Permit No. 6054

Recording fee paid

Receipt No. 2857

Priority date: Sept. 28, 1923.

STATE ENGINEER
RECEIVED

AUG 21 1925

SALEM, OREGON



May 15, 1958

Miss Edith Ferguson
Route 4, Box 330
Corvallis, Oregon

Dear Miss Ferguson:

We have of record a certificate of water right that was issued October 1, 1925 and recorded on Page 5492, State Record of Water Rights Certificates, which confirmed the right to the use of not to exceed 0.04 cubic-foot per second of water from Owl Creek for irrigation of three acres in the SE $\frac{1}{4}$ NE $\frac{1}{4}$, Section 6, Township 12 South, Range 4 West, W.M.

The information submitted does not definitely identify the right as being on the property you described; however, it appears that it may be.

Very truly yours,

LEWIS A. STANLEY
State Engineer

By
Chris L. Wheeler, Assistant

CLW:eh

14796
14744
9118

Route 4, Box 330
Corvallis, Oregon
May 12, 1958

Mr. Lewis A. Stanley
State Engineer
State of Oregon
Salem, Oregon

RECEIVED
MAY 13 1958
STATE ENGINEER
SALEM, OREGON

C. 5492 P6054
15681

Dear Sir:

We understood when we purchased our property from W. R. Bullis that there were some water rights with the place. Could you tell us if there are and how much?

Description of the property is as follows:

Commencing at a point that is 6.12 chains West from the Northeast corner of the Donation Land Claim of James Robinett and wife, Claim No. 52, Township 12 South Range 4 West of the Willamette Meridian in Linn County, Oregon; thence West 13.89 chains; thence North 14.20 chains; thence East 13.89 chains; thence South 14.20 chains to the point of beginning, containing 19.72 acres, more or less.

Very truly yours,

Edith Ferguson


Edith Ferguson

TOWNSHIP 125, RANGE 4W, W. M.

North

West

East



South

APPLICATION No.

PERMIT No.

9198

November 2nd, 1923.

Mr. Wm. T. Bullis,
Corvallis, Route No. 3,
Oregon.

Dear Sir:- Herewith you will find Application No. 9198, being Permit No. 6054,
which has been approved and recorded in this office.

October 18th, 1923.

Mr. Wm. T. Bullis,
Corvallis,
Oregon.

Dear Sir:-

Enclosed please find my official receipt No. 180 for \$6.00, which amount was transmitted with your letter of October 17th as fees on your Application No. 9198 for permit to appropriate water from Owl Creek.

The application now appears to be in proper form and will be taken up for approval within a short time and you will be further advised.

Yours respectfully,

Rhea Luper,

State Engineer.

ER

State Engineer
Salem Ore

Dear sir

Enclosed please find
money order for \$6.00
for filing on Water
on Owl Creek

Yours

Wm. J. Bullis

App 9 1908

Fees { 3⁰⁰ Exam
3⁰⁰ Recording

August 21, 1925.

Mr. W. T. Bullis,
Route 3,
Corvallis, Oregon.

Dear Sir:

Final proof of appropriation and the one dollar recording fee have been received under your permit No. 6054, from Mr. Fred McHenry.

Official receipt No. 2857 covering the \$1.00 fee is enclosed herewith.

The proof appears to be in proper form, and will be taken up for approval and issuance of certificate in due course.

Yours respectfully,

Rhea Luper,
State Engineer.

ER
Enclosure.

FRED MCHENRY
ATTORNEY-AT-LAW
ROOM 224 RENNIE BUILDING
CORVALLIS, OREGON

August 18, 1925

Mr. Rhea Luper
State Engineer
Salem, Oregon

Dear Sir: In re: Application #9198
 Permit #6054

Am inclosing herewith Proof of
Appropriation of Water, made by Wm. T.
Bullis, Route #3, Corvallis, Oregon, also
\$1.00 to cover fee.

Will you kindly notify Mr.
Bullis at his above address if this proof
is accepted by you?

Yours very truly,

Fred McHenry

FM:MW
Inc. 2

STATE ENGINEER
RECEIVED

AUG 21 1925

SALEM, OREGON

November 25, 1924.

Mr. Fred McHenry,
Attorney At Law,
Corvallis, Oregon.

Dear Sir:

I am enclosing blanks for making
final proof of appropriation of water under
Permit No. 6054, in the name of Wm. T. Bullis.

When the proof has been properly
filled out and signed before a notary, it
should be returned to this office, accompan-
ied by \$1.00 for the purpose of recording the
final water right certificate in the county
records.

Yours respectfully,

H.
Enc.

Rhea Luper,
State Engineer.

FRED McHENRY
Attorney-at-Law
CORVALLIS, OREGON

November 7, 1924

Rhea Luper,
State Engineer,
Salem Oregon.

Dear Sir:

In re: Application no. 9198
Permit no 6054

Am enclosing "Notice of Complete Application of Water to a Beneficial Use, Notice of Completion of Construction, and Notice of Beginning of Construction. of Wm. T. Bullis, for appropriation of . 25 cubic feet of water of Owl Creek. This is a simple project and was completed in a short time after commencing. I note you show in the application for permit that he resides at Corvallis R# 3 Benton County Oregon. He lives in Linn County and the creek is also in Linn County.

Yours truly,

Fred McHenry

FM:GM

NOTICE OF COMPLETE APPLICATION OF WATER TO A BENEFICIAL USE

I, Wm. T. Bullis, the holder of Application No. 9198, being
 Permit No. 6054, issued by the State Engineer of the State of Oregon
 (Reservoir or Enlargement)
 for the appropriation of .25 second-feet of the waters of Owl Creek
 in accordance with the tenor of such permit and the limitations endorsed thereon by the State Engineer,
 completely applied the water to a beneficial use, on the 1st day of June, 1924,
 being the time limitation as fixed in said permit or extended by the State Water Board for the complete
 application of water to a beneficial use.

Remarks: Cannot tell whether all the water applied for has been put
 If all of the water granted in the permit had not been fully applied to beneficial use, you should so state, so that delinquent appropriators may
to beneficial use.
 have notice.

IN WITNESS WHEREOF, I have hereunto set my hand this 7th day of November, 1924,

Corvallis Ore. Route 3

(Present Address)

Wm. T. Bullis

(Signature of Applicant)

Fill out, detach, and mail to the Secretary, State Water Board, Salem, Oregon.

Form B

NOTICE OF COMPLETION OF CONSTRUCTION

I, Wm. T. Bullis, the holder of Application No. 9198, being
 Permit No. 6054, issued by the State Engineer of the State of Oregon
 (Reservoir or Enlargement)
 for the appropriation of .25 second-feet of the waters of Owl Creek
 in accordance with the tenor of such permit and the limitations endorsed thereon by the State Engineer,
 have completed the construction of the works described therein the 1st day of June, 1924,
 being within the time limitation as fixed in said permit or extended by the State Water Board for the
 completion of construction work.

Remarks: _____
 If the works have a less capacity than as described in the permit, or you have definitely abandoned your plan of irrigating any of the lands described

In your permit, you should so state in order that our records may not be unnecessarily encumbered.

IN WITNESS WHEREOF, I have hereunto set my hand this 7th day of November, 1924,

Corvallis, Oregon. R#3

(Present Address)

Wm. T. Bullis

(Signature of Applicant)

Fill out, detach, and mail to the Secretary, State Water Board, Salem, Oregon. Form D should be used in reporting progress of work if more than one year has been
 allowed for completion.

Form A

NOTICE OF BEGINNING OF CONSTRUCTION

I, Wm. T. Bullis, the holder of Application No. 9198, being
 Permit No. 6054, issued by the State Engineer of the State of Oregon
 (Reservoir or Enlargement)
 for the appropriation of .25 second-feet of the waters of Owl Creek
 in accordance with the tenor of such permit and the limitations endorsed thereon by the State Engineer,
 began the actual construction of the works described therein on the 20th day of May, 1924,
 being within the time limitation as fixed in said permit for the beginning of construction work.

Work all completed

The appropriator should state the manner of beginning construction work, number of men and teams employed, the amount of work completed up to the date of this
 statement, and any additional information which may tend to show the beginning of work in good faith.

IN WITNESS WHEREOF, I have hereunto set my hand this 7th day of November, 1924,

Corvallis, Oregon. R# 3

(Present Address)

Wm. T. Bullis

(Signature of Applicant)

Fill out, detach, and mail to the Secretary, State Water Board, Salem, Oregon.

STATE ENGINEER
RECEIVED
NOV 11 1924
SALEM, OREGON

STATE ENGINEER
RECEIVED
NOV 11 1924
SALEM, OREGON

STATE ENGINEER
RECEIVED
NOV 11 1924
SALEM, OREGON