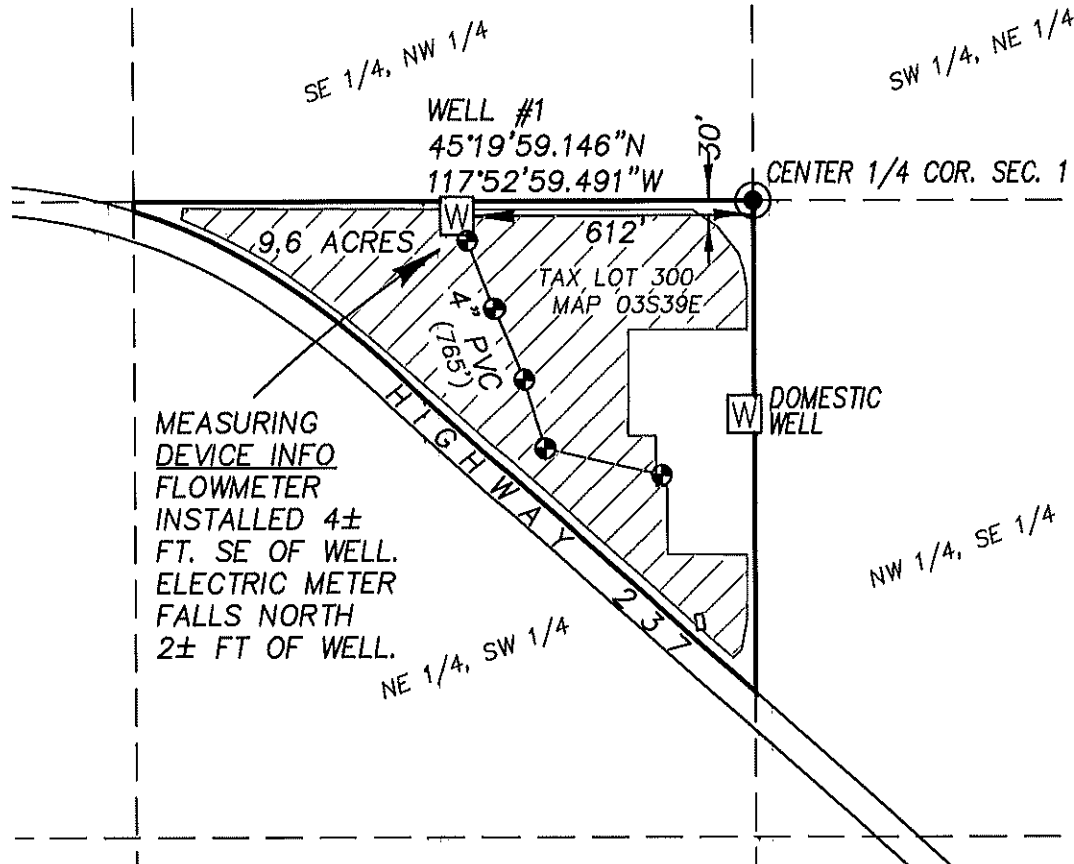


TOWNSHIP 3 SOUTH RANGE 39 EAST



Received

FEB 11 2025

OWRD

Received

JAN 15 2025

OWRD

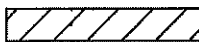
LEGEND



Well



Irrigation Riser



Lands being irrigated with
from existing well # 1

July 5, 2024


FINAL PROOF MAP OF
WATER RIGHTS FOR
WELL # 1

FOR

MITCH SVEDIN

BY

BAGETT-GRIFFITH & BLACKMAN
2006 ADAMS AVENUE
LA GRANDE, OREGON 97850



Renews: June 30, 2025

APPLICATION NO.

G-14981

PERMIT NUMBER

G-13800

SCALE: 1"=400'

NOTE: The preparation of this map was for the purpose of
identifying the location of water rights and has no intent to
provide dimensions or location of property ownership lines.