

**SURFACE WATER REGISTRATION CHECKLIST**

(received after July 18, 1990)

CHECK BASIN MAP SAK NAME Southern # 17 UNADJUDICATED AREA ? YES  
Coast  
RECEIPT # 95055 S W R NUMBER 137  
CHECK ENCLOSURES REC PRELIMINARY DATA BASE ENTRY DWP  
ACKNOWLEDGEMENT LETTER sent ENTER ON STREAM INDEX \_\_\_\_\_  
Roverton 200  
CHECK QUADRANGLE MAP CAR CHECK GLO PLATS \_\_\_\_\_  
WATERMASTER CHECKLIST \_\_\_\_\_ PUBLIC NOTICE PUBLICATION LC SV

**FORM REVIEW**

\_\_\_\_\_ blanks filled in  
\_\_\_\_\_ signed  
\_\_\_\_\_ date received stamped

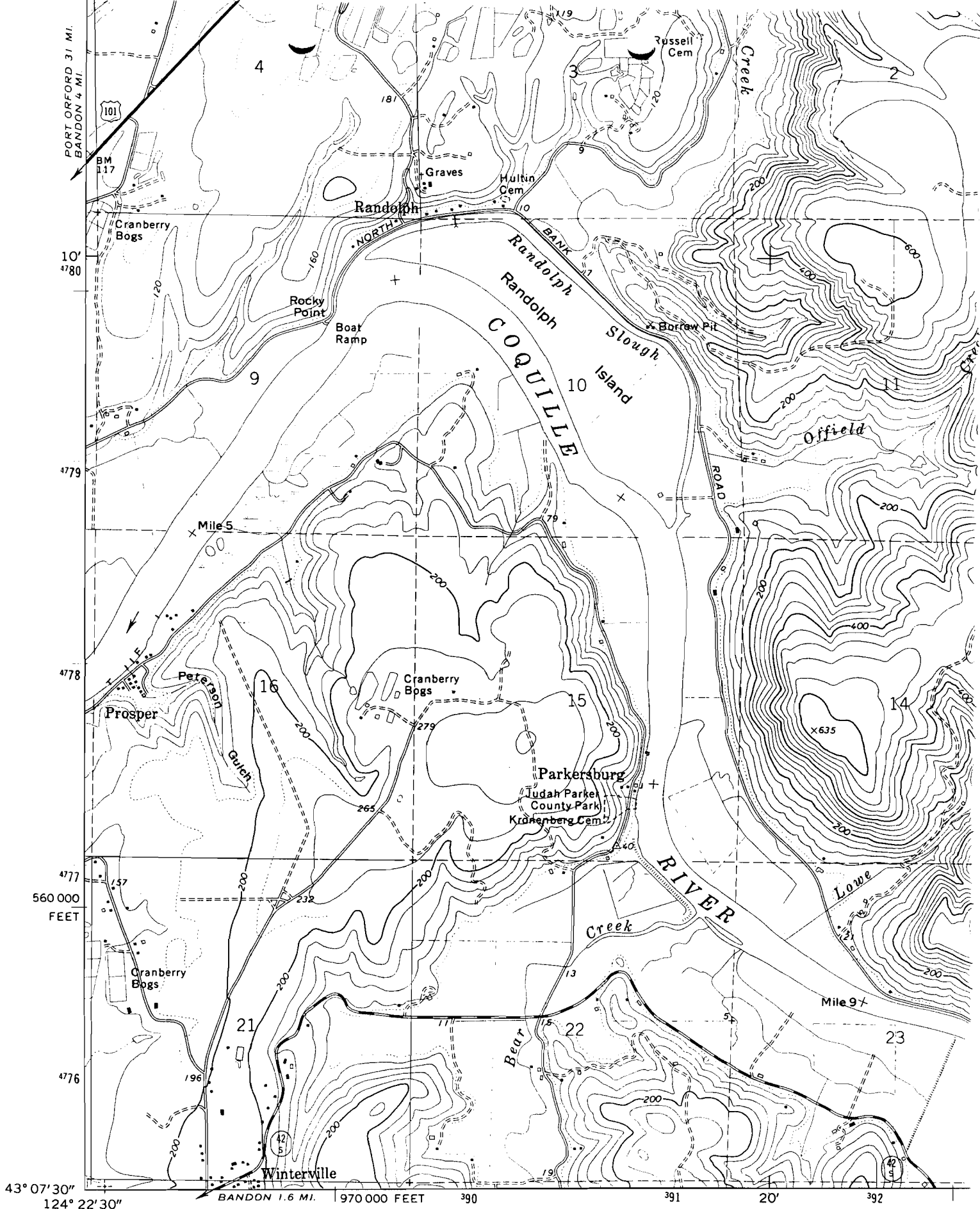
**MAP REVIEW**

source and trib  
\_\_\_\_\_ diversion point location  
\_\_\_\_\_ conveyances (pipes, ditch, etc.)  
 place of use  
 scale  
 township, range, section  
 north arrow  
 CWRE stamp  
 disclaimer  
\_\_\_\_\_ date survey was performed  
 P.O.B. of survey  
\_\_\_\_\_ dimensions and capacity of diversion system  
\_\_\_\_\_ "beneficial use" type title  
 "permanent-quality" paper

WATER RIGHT RECORD CHECK \_\_\_\_\_ FIELD INSPECTION \_\_\_\_\_

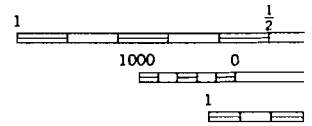
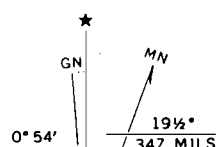
FINAL FILE REVIEW \_\_\_\_\_ FINAL DATA BASE ENTRY \_\_\_\_\_

ENTER ON PLAT CARDS \_\_\_\_\_



Mapped, edited, and published by the Geological Survey  
 Control by USGS, USC&GS, and State of Oregon  
 Topography by photogrammetric methods from aerial  
 photographs taken 1969-70. Field checked 1971  
 Projection and 10,000-foot grid ticks: Oregon coordinate

(BANDON)  
 1170 III SW



January 15, 1993

ROSS D & PEARL N JENKINS  
RT 2 BOX 557  
BANDON OR 97411

Dear MR & MRS JENKINS,

This will acknowledge that your Surface Water Registration Statement in the name of ROSS D & PEARL N JENKINS has been received by our office. The fees in the amount of \$200.00 have been received and our receipt #95055 is enclosed. Your registration statement has been numbered SWR-137.

Our office will review your form and map in the near future. If necessary we will schedule a meeting with you that will include a site inspection. If there are problems with your form we are usually able to take care of them during our visit. We will be able to answer any questions you might have about the adjudication process at that time.

Please feel free to contact this office if you have any questions.

Sincerely,



Don Knauer  
Adjudication Specialist

Enclosure

C:\WP51\SWR\CLAIMANT\SWR-0137.001



3850 Portland Rd NE  
Salem, OR 97310  
(503) 378-3739  
FAX (503) 378-8130

**STATE OF OREGON**  
**WATER RESOURCES DEPARTMENT**  
 3850 PORTLAND ROAD NE  
 SALEM, OR 97310  
 378-8455/378-8130 (FAX)

RECEIPT # **95055**

RECEIVED FROM: <u>Ross D. Jenkins</u>	APPLICATION
BY: _____	PERMIT
	TRANSFER

CASH:  CHECK: #  96455 OTHER: (IDENTIFY)  TOTAL REC'D \$ 200.

**01-00-0 WRD MISC CASH ACCT**

842.010	ADJUDICATIONS	\$ <u>200.</u>
831.087	PUBLICATIONS/MAPS	\$
830.650	PARKING FEES Name/month	\$
_____	OTHER: (IDENTIFY)	\$

**02-00-0 FEDERAL FUNDS**

_____	OTHER: (IDENTIFY)	\$
-------	-------------------	----

**03-00-0 WRD OPERATING ACCT**

MISCELLANEOUS:		
840.001	COPY FEES	\$
850.200	RESEARCH FEES	\$
880.109	MISC REVENUE: (IDENTIFY)	\$
520.000	OTHER (P-6): (IDENTIFY)	\$
WATER RIGHTS:		
842.001	SURFACE WATER	\$
842.003	GROUND WATER	\$
842.005	TRANSFER	\$
WELL CONSTRUCTION		
842.022	WELL DRILL CONSTRUCTOR	\$
842.016	WELL DRILL OPERATOR	\$
	LANDOWNER'S PERMIT	\$

**06-00-0 WELL CONST START FEE**

842.013	WELL CONST START FEE	\$	CARD #	
	MONITORING WELLS	\$	CARD #	

**45-00-0 LOTTERY PROCEEDS**

864.000	LOTTERY PROCEEDS	\$
---------	------------------	----

**07-00-0 HYDRO ACTIVITY**

	LIC NUMBER	
842.011	POWER LICENSE FEE(FW/WRD)	\$
842.115	HYDRO LICENSE FEE(FW/WRD)	\$
_____	HYDRO APPLICATION	\$

RECEIPT # **95055** DATED: 12-16-92 BY: D. Bushnell

RECEIVED

DEC 16 1992

STATE OF Oregon }  
County of Coos } ss.

WATER RESOURCES DEP  
SALEM, OREGON

I, Ross D. Jenkins & Pearl N. Jenkins, being first duly sworn, depose and say that you will find an application for stock watering for Pre 1909 - Vested water right claim.

Enclosed is a copy of Land Grant deed to John Prewett dated 10<sup>th</sup> - February - 1874 who raise cattle and milk cows. In the year of 1904 he sold property to his brother D. H. Prewett who used water and engaged in some occupation. Also enclosed find record of purchase from his brother dated Nov 3 - 1904.

My parents rented property from D. H. Prewett in early 1913 - Enclosed find warranty deed showing purchase in 1920 - deed recorded 7<sup>th</sup> Jan. 1920.

We also have abstract title along with other document to show owner ship and use of water for stock watering.

We present this to you for your consideration

Thank you

Ross D. Jenkins - Pearl N. Jenkins

Subscribed and sworn to before me this 21<sup>st</sup> day of December, 1992.



Notary Public for OREGON  
My commission expires Feb 10, 1995

STATE OF OREGON

County of Coos

ss.

Be it Remembered, That on this 30th day of December, A. D. 1919,  
 before me, the undersigned, a notary public  
 in and for said County and State, personally appeared the within named D. H. Jenkins,  
 an unmarried man,  
 who is known  
 to me to be the identical person described in and who executed the within instrument, and  
 acknowledged to me that he executed the same freely and voluntarily.

In Testimony Whereof, I have hereunto set my hand and  
 notarial seal the day and year last above written.

*John Nielson*

Notary Public for Oregon.  
 My notarial commission expires  
 July 6, 1923.

19364  
 RECEIVED  
 8/15-08  
 Warrantly Deed.

D. H. Frewett

2833

TO

David P. Jenkins.

626

STATE OF OREGON,

County of Coos

ss.

I certify that the within instrument  
 was received for record on the 7th  
 day of January A. D. 1920  
 at 10 o'clock A.M., and recorded  
 in Book 81 on page 52 & Record  
 of Deeds of said County.

Witness my hand and seal of County  
 officed.

*W. O. Oddy*  
 Recorder of Concessions.

By *W. O. Oddy*  
 Deputy.

FROM THE OFFICE OF

140915M2

*Return*

FIRST NATIONAL BANK  
 BANDON, OREGON

RECEIVED  
 DEC 16 1992  
 WATER RESOURCES DEPT.  
 SALEM, OREGON

Know all Men by These Presents, That D. H. Prewett, an unmarried man of Bandon, County

of Coos State of Oregon, in consideration of Ten 00/100 Dollars,

and other valuable considerations to him paid by David P. Jenkins of Parkersburg, County

of Coos State of Oregon, has bargained and sold, and by these presents do grant, bargain, sell and convey unto said David P. Jenkins

his heirs and assigns, all the following bounded and described real property, situated in the County of Coos and State of Oregon: The south-west 1/4 of the north-west 1/4 of Section 22; also one acre of the north-west corner of the north-west 1/4 of the south-west 1/4 of Section 22; also the south 1/4 of the north-east 1/4 and the west 1/4 of the south-east 1/4 of Section 21; also the north-east 1/4 of the south-east 1/4 of Section 21, all in Township 28 South of Range 14 West of the Willamette Meridian, in Coos County, State of Oregon, containing 211 acres of land, more or less.



together with all and singular the tenements, hereditaments and appurtenances thereto belonging or in anywise appertaining, and also all my estate, right, title and interest in and to the same, including dower and claim of dower.

To Have and to Hold, the above described and granted premises unto the said David P. Jenkins

his heirs and assigns forever. And D. H. Prewett

grantor above named do covenant to and with David P. Jenkins

the above named grantee his heirs and assigns that he is lawfully seized in fee simple of the above granted premises, that the above granted premises are free from all incumbrances, taxes, debts and liens of every kind and description whatsoever

and that he will and his heirs, executors and administrators, shall warrant and forever defend the above granted premises, and every part and parcel thereof, against the lawful claims and demands of all persons whomsoever.

In Witness Whereof, I the grantor above named, have hereunto set my hand and seal this 30th day of December 19 19

EXECUTED IN THE PRESENCE OF

John Nielson
Eloy Allier

D. H. Prewett (SEAL)
(SEAL)
(SEAL)
(SEAL)

296

State of Oregon, } ss.  
COUNTY OF COOS.

I hereby certify that the within instrument

was filed for record on Nov 3 1904

at 11 o'clock and 10 minutes A.M.

and recorded November 3 1904

in book 40 of Deeds

in page 796

J. Allen Watson  
County Clerk.

Deputy.

#1257A

D. H. Burnett  
Recording Clerk



Ex

# THE UNITED STATES OF AMERICA,

## To all to whom these presents shall come, Greeting:

CERTIFICATE

No. 3801

**Whereas**

*John Pruett, of Coos County, Oregon*

*has deposited in the General Land Office of the United States a Certificate of the Register of the Land Office at Roseburg Oregon whereby it appears that full payment has been made by the said John Pruett according to the provisions of the Act of Congress of the 24th of April, 1820, entitled "An Act making further provision for the sale of the Public Lands," for the North East quarter of the South East quarter of Section twenty one, in Township twenty Eight South, of Range fourteen west in the district of Lands subject to sale at Roseburg Oregon containing Forty acres*

*according to the Official Plat of the Survey of the said Lands, returned to the General Land Office by the Surveyor General, which said Tract has been purchased by the said John Pruett*

**Now know ye,** That the United States of America, in consideration of the premises, and in conformity with the several Acts of Congress in such case made and provided, have given and granted, and by these presents do give and grant unto the said *John Pruett* and to his \_\_\_\_\_ heirs, the said Tract above described: To have and to hold the same, together with all the rights, privileges, immunities, and appurtenances, of whatsoever nature, thereunto belonging, unto the said *John Pruett* and to his \_\_\_\_\_ heirs and assigns forever; subject to any vested and accrued water rights for mining, agricultural, manufacturing, or other purposes, and rights to ditches and reservoirs used in connection with such water rights, as may be recognized and acknowledged by the local customs, laws, and decisions of courts, and also subject to the right of the proprietor of a vein or lode to extract and remove his ore therefrom, should the same be found to penetrate or intersect the premises hereby granted, as provided by law.



By \_\_\_\_\_, whereof, *J. W. Grant*, President of the United States of America, have caused these letters to be made Patent, and the Seal of the General Land Office to be hereunto affixed.

Given under my hand, at the City of Washington, the *tenth* day of *February*, in the year of our Lord one thousand eight hundred and *Seventy four*, and of the Independence of the United States the *Ninety Eighth*

BY THE PRESIDENT: *W Grant*

By *A. Williams*, Secretary.