

WEYERHAEUSER CO. KLAMATH FOREST NURSE
7680 HAPPY HOLLOW LANE
BONANZA, OR 97623

OWNERSHIP UPDATE

Action suspended until _____

Date of approval _____

CONSTRUCTION

Extended to _____

Extended to _____

PROSECUTION OF WORK

Form "C" filed _____

FINAL PROOF

Date Certificate issued JAN 6 1997

Certificate No. ~~71978~~ 73954

Stream Index, Page No. _____

To Whom

ASSIGNMENTS

Address

Volume

Page

REMARKS

FEES PAID

Date _____

Amount

Receipt No.

12-29-94	\$50.00	17777
----------	---------	-------

Cert. Fee

FEES REFUNDED

Date _____

Amount

Check No.



Oregon Water Resources Department
725 Summer Street NE, Suite A
Salem Oregon 97301-1266
(503) 986-0900
www.wrd.state.or.us

Certificate of Water Right Ownership Update

NOTICE TO SELLERS & BUYERS:

By law, all water belongs to the public (ORS 537.110). In almost every instance, a permit or water right certificate from the Water Resources Department is needed before using, diverting or storing water (ORS 537.130). However, most domestic wells do not require water rights. A certificate of water right stays with the land. In order to keep track of water right ownership, the Department requests that this form be submitted to the Department. *If for multiple rights, a separate form for each right will be required.*

Water that has been used for a long time in one place or that involves a water structure (like a dam) that already exists is no guarantee that there is a water right which would allow the water use to continue.

If you have any questions about this form or water right requirements, please contact your local watermaster or call the Water Resources Department at 503-986-0900.

Note: Please type or print legibly when filling in the following information. Use additional paper if necessary.

PROPERTY SELLER INFORMATION

Applicant(s): JWTR OREGON, LLC
Mailing Address: 6400 Highway 66
Klamath Falls Oregon 97601
City State Zip
Phone: 541-884-2240
Home Work Other

PROPERTY BUYER INFORMATION

Applicant(s): GREEN DIAMOND RESOURCE COMPANY
Mailing Address: 6400 Highway 66
Klamath Falls Oregon 97601
City State Zip
Phone: 541-884-2240
Home Work Other

PROPERTY DESCRIPTION (attach additional pages if necessary):

County: Klamath Township: 38S Range: 11E Section: 7 & 8
Tax Lot Number(s): 100, 800

Street address of water right property: _____

Water Right Information (attach copy of water right permit or certificate & final proof map):

Application #: R-80426 Permit #: _____ Certificate or Page #: 73954

Will all the lands associated with this water right be owned by the buyer? ☐ Yes ☒ No

Name of individual completing this form: Cathy Chapel Phone: 541-880-5456

Signature: Cathy Chapel Date: September 29, 2014

Please be sure to attach a copy of your property deed or legal description of the property.

"CERTIFICATE NO. _____"

71978

RECEIVED

JUN 12 1995

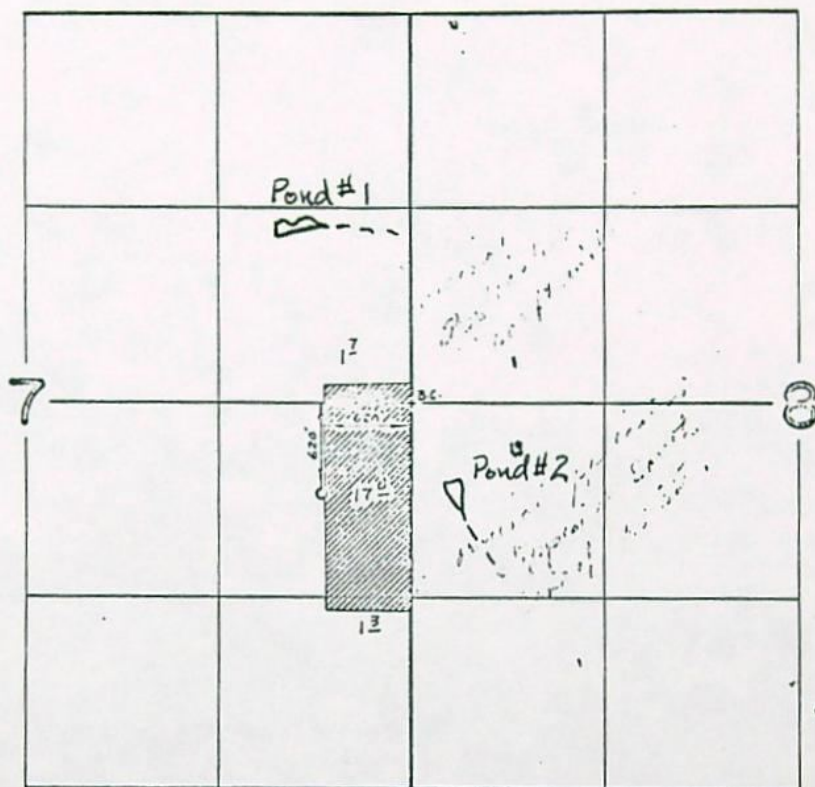
WATER RESOURCES
SALEM, OREGON

Pond #1 to be used:
Emergency Frost Protection
or cooling if we have a
power failure and are
unable to use the well.

T.38S., R.11E., W.M.

Application No. R-80426
Permit No.

Pond #2
Gate is open and
we will not use it,



FINAL PROOF SURVEY UNDER

Application No. G-4728 Permit No. G-4448
IN NAME OF

WEYERHAEUSER COMPANY

Surveyed Oct 13 1972, by D. Norby



Oregon Water Resources Department
725 Summer Street NE, Suite A
Salem Oregon 97301-1266
(503) 986-0900
www.wrd.state.or.us

Certificate of Water Right Ownership Update

NOTICE TO SELLERS & BUYERS:

By law, all water belongs to the public (ORS 537.110). In almost every instance, a permit or water right certificate from the Water Resources Department is needed before using, diverting or storing water (ORS 537.130). However, most domestic wells do not require water rights. A certificate of water right stays with the land. In order to keep track of water right ownership, the Department requests that this form be submitted to the Department.

Water that has been used for a long time in one place or that involves a water structure (like a dam) that already exists is no guarantee that there is a water right which would allow the water use to continue.

If you have any questions about this form or water right requirements, please contact your local watermaster or call the Water Resources Department at 503-986-0900.

Note: Please type or print legibly when filling in the following information. Use additional paper if necessary.

PROPERTY SELLER INFORMATION

Applicant(s): Inland Fiber Group (Formerly U.S. Timberlands Klamath Falls, LLC)
Mailing address: 6400 Highway 66
Klamath Falls OR 97601
City State Zip
Phone: (541) 884-2240
Home Work Other

PROPERTY BUYER INFORMATION

Applicant(s): JWTR, LLC
Mailing address: 401 Harbor Isles Blvd.
Klamath Falls OR 97601
City State Zip
Phone: (541) 884-7466 880-5476
Home Work Other

PROPERTY DESCRIPTION (attach additional pages if necessary):

County: Klamath Township: 38 South Range: 11 East Section: 7 and 8
Tax lot number(s): 461887; 461896; 770259; 462118

Attach a copy of your property deed or legal description of the property.

Street address of water right property: _____

Water Right Information (attach copy of water right permit or certificate & final proof map if available):

Application #: R-80426 Permit #: _____ Certificate or page #: 71978

Will all the lands associated with this water right be owned by the buyer? ☒ Yes ☐ No

Name of individual completing this form: Cathy Gray Phone: (541) 880-5456
Print

Signature: Cathy Gray

Rev. August 2006

Ownership Update

DEC 04 2006

WATER RESOURCES DEPT
SALEM, OREGON

WTR

**INLAND FIBER GROUP, LLC OREGON WATER RIGHTS
(FORMERLY U.S. TIMBERLANDS KLAMATH FALLS, L.L.C.)**

Application & Priority	Permit No. & Date	Certificate No. & Date
Application #12860 Priority 4/6/92	Permit G-12450, effective 7/31/96, supersedes Permit G-12228 1/18/96	
Application 14005 Priority 3/15/95	Draft Permit issued 8/6/96	
Application #58914 Priority 7/16/79	44474 11/14/79	N/A
Application #60421 Priority 7/29/80	45720 5/29/81	N/A
Application #G-698 Priority 7/2/57	G-615 No copy of permit	24505 3/17/59
Application #29461 Priority 9/8/54	23241 No copy of permit	29528 3/9/62
Application #4728 Priority 12/18/68	G-4448 7/17/69	40427 6/12/74
Application #G-2122 Priority 9/26/61	G-1964 1/9/62	47606 3/16/79
Application #S-34785 Priority 4/10/61	27303 5/17/61	48026 5/25/79
Application #S-34787 Priority 4/10/61	27305 5/17/61	48027 5/25/79
Application #S-34783 Priority 4/10/61	27301 5/17/61	48034 5/25/79
Application #S-34784 Priority 4/10/61	27302 5/17/61	48035 5/25/79
Application #S-34786 Priority 4/10/61	27304 5/17/61	48036 5/25/79
Application #S-34788 Priority 4/10/61	27306 5/17/61	48037 5/25/79
Application #S-50738 Priority 1/29/74	38321 No copy of permit	65362 3/13/91
Application #R80426 Priority 1/1/93	Permit Ref. No. 103189 No permits issued	71978 2/27/96

FILE#: R 80426

WEYERHAEUSER CO. KLAMATH FOREST NURSERY
7680 HAPPY HOLLOW LANE
BONANZA, OR 97623

FILE#: R 80426

WEYERHAEUSER CO. KLAMATH FOREST NURSERY
7680 HAPPY HOLLOW LANE
BONANZA, OR 97623

FILE#: R 80426

WEYERHAEUSER CO. KLAMATH FOREST NURSERY
7680 HAPPY HOLLOW LANE
BONANZA, OR 97623

FILE#: R 80426

WEYERHAEUSER CO. KLAMATH FOREST NURSERY
7680 HAPPY HOLLOW LANE
BONANZA, OR 97623

FILE#: R 80426

WEYERHAEUSER CO. KLAMATH FOREST NURSERY
7680 HAPPY HOLLOW LANE
BONANZA, OR 97623

FILE#: R 80426

WEYERHAEUSER CO. KLAMATH FOREST NURSERY
7680 HAPPY HOLLOW LANE
BONANZA, OR 97623

FILE#: R 80426

WEYERHAEUSER CO. KLAMATH FOREST NURSERY
7680 HAPPY HOLLOW LANE
BONANZA, OR 97623



WATER RIGHT OWNERSHIP UPDATE FORM

STATE OF OREGON
WATER RESOURCES DEPT
ATTN: WATER RIGHTS
725 SUMMER STREET NE, SUITE
A SALEM OREGON 97301-1271

NOTICE TO SELLERS & BUYERS:

By law, all water belongs to the public [ORS 537.110]. In almost every instance, a Permit OR Water Right Certificate from the Water Resources Department is needed before using, diverting; or storing water ORS 537-130].

However, most domestic wells do not require water rights. A water right stays with the land: In order to keep track of water right ownership, ORS 537.330 requires persons selling property that has a Water Right Certificate to: 1) provide evidence of the Water Right Certificate to the buyer and 2) notify the Water Resources Department of the Water Right Certificate involved with the real estate transaction. Sellers are exempted from this requirement if the water uses are served by a water district or a city.

Water that has been used for a long time in one place or that involves a water structure (like a dam) that already exists is no guarantee that there is a water right which would allow the water use to continue.

If you have any questions about this form or water right requirements, please contact your local watermaster or call the Water Resources Department at 503-986-0900.

Note: Please type or print legibly when filling in the following information. Use additional paper if necessary.

Property Seller Information:

Applicant: Inland Fiber Group, LLC (formerly known as U.S. Timberlands Klamath Falls, L.L.C.)

First

Last

Mailing Address: 6400 Highway 66

City Klamath Falls

State Oregon

Zip 97601

Phone:

(541) 880-5456

(541) 884-2240

Home

Work

Other

Property Buyer Information

Applicant: JWTR, LLC

First

Last

Mailing Address: 6400 Highway 66

City Klamath Falls

State Oregon

Zip 97601

Phone:

(541) 884-2240

Home

Work

Other

Property Description (attach additional pages if necessary)

County: Klamath Township: 38 South Range: 6 East Sections: 3; 4; 5; 6; 8; 10; 15; 16; 18; 20; 21; 22; 23; 26; 27; 32; 34; 35 & 36

Township: 38 South Range: 7 East Sections: 21; 22; 23; 24; 25; 26; 27; 28; 32; 33; 34 & 35

Township: 39 South Range: 6 East Sections: 1; 2; 3; 4; 8; 9; 10; 11; 12; 13; 14; 15; 16; 21; 22; 23; 24; 25; 26; 27; 28; 33; 34; 35 & 36

Township: 39 South Range: 7 East Sections: 2; 3; 4; 5; 6; 7; 8; 9; 10; 11; 14; 15; 16; 17; 18; 19; 20; 21; 22; 23; 24 & 26

Tax lot number(s): 73681; 73690; 73707; 73716; 73734; 73743; 73752; 73761; 73770; 73814; 419700; 419719; 419728; 419737; 419755; 419764; 419773; 419782; 419835; 419844; 419853; 419862; 864014; 864041; 866762; 866753; 73832; 73850; 73887; 73903; 485399; 586389; 486432; 488467; 489554; 488564; 489769; 486457; 488555; 480564

Metes & bounds description (or attach a copy of your property deed & tax lot map with the parcels highlighted):

Property Deed & Tax Lot Maps Attached

Water Right Information (attach copy of water right permit or certificate & final proof map if available):

RECEIVED

Application #: S-34787

Permit #: S-27305

Certificate #: 48027

FEB 23 2007

Will all the lands associated with this water right be owned by the buyer? Yes X No

Name of individual completing this form: Cathy Gray

Signature: Cathy Gray

**WATER RESOURCES DEPT
SALEM, OREGON**

STATE OF OREGON
COUNTY OF Klamath

CERTIFICATE OF WATER RIGHT (HB - 2153)

THIS CERTIFICATE ISSUED TO

WEYERHAEUSER CO. KLAMATH FOREST NURSERY
7680 HAPPY HOLLOW LANE
BONANZA, OR 97623

Superseded by 73954
Cert. No.

confirms the right to store the waters of
TWO UNNAMED RESERVOIRS AND STORE WATERS OF JACKSON CREEK, A
TRIBUTARY OF WILLIAMSON RIVER
for FROST PROTECTION AND POWER.

The right to store and use these waters was perfected under Reservoir Application R-80426.
The date of priority is January 1, 1993. The amount of water entitled to be stored and
used each year under this right is not more than 1.5 ACRE-FEET, BEING
0.5 AF IN RESERVOIR 1 AND 1.0 AF IN RESERVOIR 2


Located as follows:

NW 1/4 SE 1/4 SECTION 7, TOWNSHIP 38 SOUTH, RANGE 11 EAST WM.
SW 1/4 NW 1/4 SECTION 8, TOWNSHIP 38 SOUTH, RANGE 11 EAST WM.

The storage of water allowed herein is subject to the installation and maintenance of an outlet pipe, with
a minimum diameter of 8", or the provision of other means to evacuate water when determined necessary
for public safety or to satisfy prior downstream rights as determined by the Water Resources Director.

The right to store and use the water for the above purpose is restricted to beneficial use at the place of
use listed above.

WITNESS the signature of the Water Resources Director, affixed FEBRUARY 27, 1996.



Martha O. Pagel

Recorded in State Record of Water Right Certificates numbered 71978

STATE OF OREGON
COUNTY OF Klamath

CERTIFICATE OF WATER RIGHT (HB - 2153)

THIS CERTIFICATE ISSUED TO

WEYERHAEUSER CO. KLAMATH FOREST NURSERY
7680 HAPPY HOLLOW LANE
BONANZA, OR 97623

confirms the right to store the waters of
TWO UNNAMED RESERVOIRS AND STORE WATERS OF WILD HORSE CREEK.
for FROST AND COOLING PROTECTION.

The right to store and use these waters was perfected under Reservoir Application R-80426.
The date of priority is January 1, 1993. The amount of water entitled to be stored and
used each year under this right is not more than 1.5 ACRE-FEET, BEING
0.5 AF IN RESERVOIR 1 AND 1.0 AF IN RESERVOIR 2


Located as follows:

SE 1/4 NE 1/4 SECTION 7, TOWNSHIP 38 SOUTH, RANGE 11 EAST WM.
NW 1/4 SW 1/4 SECTION 8, TOWNSHIP 38 SOUTH, RANGE 11 EAST WM.

The storage of water allowed herein is subject to the installation and maintenance of an outlet pipe, with a minimum diameter of 8", or
the provision of other means to evacuate water when determined necessary for public safety or to satisfy prior downstream rights as
determined by the Water Resources Director.

The right to store and use the water for the above purpose is restricted to beneficial use at the place of use listed above.

WITNESS the signature of the Water Resources Director, affixed JANUARY 6, 1997.



Martha O. Pagel

This Certificate is issued to correctly describe the above reservoir(s) and supercedes Certificate 71978

RECEIVED

JUN 30 1995

2

WATER
SALEM, OREGON

COMMENT FORM

Please list below the Application Number of the water use application(s) that are of interest to you. When the technical evaluation is completed a report of the technical review of these applications will be delivered to you.

Application # R 80426

Send to: Bureau of Reclamation
Klamath Basin Area Office
Attention: Jim Bryant
6600 Washburn Way
Klamath Falls OR 97603

Please include specific comments or concerns. Use additional sheets if necessary.

Return to:
Oregon Water Resources Department
158 12th ST NE
Salem, Oregon 97310

This Comment corresponds to the June 21, 1995 Public Notice.

June 19, 1995

WEYERHAEUSER CO. KLAMATH FOREST NURSERY
7680 HAPPY HOLLOW LANE
BONANZA, OR 97623

WATER
RESOURCES
DEPARTMENT

REFERENCE: File # R-80426;

We have received your application(s) for a water use permit along with your supporting data, documentation, and fees. A receipt is enclosed here unless you were previously issued one. Your application has been assigned the above referenced file number. Please refer to this number whenever you contact us about your application.

Your application will be considered under House Bill 2153 enacted by the 1993 Oregon Legislature. You may continue the storage of water while a decision is pending on your application.

After an application has been accepted for filing, public notification of the application is made, followed by a mandatory 30-day comment period. Thereafter, applications can be considered for processing as time allows.

At present the Water Resources Department has a backlog of several thousand applications for water use permits which has delayed our application processing time. In general, the Department works through Oregon's 18 river basins on a rotating schedule, processing applications in the order in which they have been received.

The processing of an application does not guarantee that a water right permit will be issued. Each application must undergo specialized analysis called a technical review and a public interest review. Until your application is reviewed, it is not possible to determine whether your particular proposed water use will be recommended for a permit.

Technical Reviews are processed in accordance with Oregon Administrative Rules. The Water Resources Commission is considering the adoption of rules to protect stream flows for fish species. This action is being contemplated in response to current and future Endangered Species Act fish listings, including many runs of salmon, steelhead and resident fish throughout the state.



Commerce Building
158 12th Street NE
Salem, OR 97310-0210
(503) 378-3739
FAX (503) 378-8130

REFERENCE: File(s) - R-80426

The proposed rules, if adopted, could limit the issuance of new water right permits in certain areas of the state. If and when the Commission adopts these rules, new criteria or restrictions may be imposed on water use applications received after:

July 17, 1992, for use of water in the Upper Columbia/Snake Basin (above Bonneville Dam), including the mainstem Columbia and Snake Rivers and the Hood, Deschutes, John Day, Umatilla, Grande Ronde, Powder, Malheur and Owyhee Basins;

April 8, 1994, for use of water in the North Coast, Mid Coast, South Coast, Rogue and Umpqua Basins and the Clackamas Subbasin of the Willamette Basin; and

June 3, 1994, for use of water in all Oregon basins.

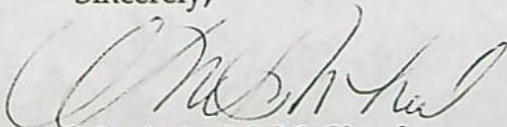
When the report on the technical review is completed and sent to you, a 60-day objection period begins during which you, the applicant, or anyone who has expressed an interest in your proposed water use may communicate to us their disagreement with what we have said in our report on your application. After the 60-day objection period, the Department conducts the public interest review and considers any objections which have been made.

After any objections have been considered, there may follow time to allow parties to resolve conflicts over the proposed water use. In addition, a 30-day protest period may be required. Lastly, it may be necessary to schedule a hearing or send the application to the Water Resources Commission for their review.

If your application is recommended for approval and a permit is issued, the use allowed by the permit will be subject to the Basin Program Rules of the Water Resources Commission, instream flow requirements, the demands of prior right holders and other conditions to conform the water use to particular standards.

Please contact the Water Rights Information Group (WRIG) if you have any questions. You may write to us at 158 12th ST NE, Salem, Oregon 97310 or you may call 378-3739 in Salem or toll free from within the state 1-800-624-3199.

Sincerely,



Ms. Anita M. McCloud
Water Rights Research Assistant
Water Rights/Adjudication Division

cc: CWRE

June 19, 1995

WEYERHAEUSER CO. KLAMATH FOREST NURSERY
7680 HAPPY HOLLOW LANE
BONANZA, OR 97623

REFERENCE: File # R-80426;

We have received your application(s) for a water use permit along with your supporting data, documentation, and fees. A receipt is enclosed here unless you were previously issued one. Your application has been assigned the above referenced file number. Please refer to this number whenever you contact us about your application.

Your application will be considered under House Bill 2153 enacted by the 1993 Oregon Legislature. You may continue the storage of water while a decision is pending on your application.

After an application has been accepted for filing, public notification of the application is made, followed by a mandatory 30-day comment period. Thereafter, applications can be considered for processing as time allows.

At present the Water Resources Department has a backlog of several thousand applications for water use permits which has delayed our application processing time. In general, the Department works through Oregon's 18 river basins on a rotating schedule, processing applications in the order in which they have been received.

The processing of an application does not guarantee that a water right permit will be issued. Each application must undergo specialized analysis called a technical review and a public interest review. Until your application is reviewed, it is not possible to determine whether your particular proposed water use will be recommended for a permit.

Technical Reviews are processed in accordance with Oregon Administrative Rules. The Water Resources Commission is considering the adoption of rules to protect stream flows for fish species. This action is being contemplated in response to current and future Endangered Species Act fish listings, including many runs of salmon, steelhead and resident fish throughout the state.



Commerce Building
158 12th Street NE
Salem, OR 97310-0210
(503) 378-3739
FAX (503) 378-8130

REFERENCE: File(s) - R-80426

The proposed rules, if adopted, could limit the issuance of new water right permits in certain areas of the state. If and when the Commission adopts these rules, new criteria or restrictions may be imposed on water use applications received after:

July 17, 1992, for use of water in the Upper Columbia/Snake Basin (above Bonneville Dam), including the mainstem Columbia and Snake Rivers and the Hood, Deschutes, John Day, Umatilla, Grande Ronde, Powder, Malheur and Owyhee Basins;

April 8, 1994, for use of water in the North Coast, Mid Coast, South Coast, Rogue and Umpqua Basins and the Clackamas Subbasin of the Willamette Basin; and

June 3, 1994, for use of water in all Oregon basins.

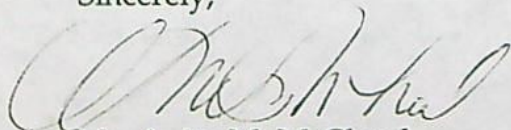
When the report on the technical review is completed and sent to you, a 60-day objection period begins during which you, the applicant, or anyone who has expressed an interest in your proposed water use may communicate to us their disagreement with what we have said in our report on your application. After the 60-day objection period, the Department conducts the public interest review and considers any objections which have been made.

After any objections have been considered, there may follow time to allow parties to resolve conflicts over the proposed water use. In addition, a 30-day protest period may be required. Lastly, it may be necessary to schedule a hearing or send the application to the Water Resources Commission for their review.

If your application is recommended for approval and a permit is issued, the use allowed by the permit will be subject to the Basin Program Rules of the Water Resources Commission, instream flow requirements, the demands of prior right holders and other conditions to conform the water use to particular standards.

Please contact the Water Rights Information Group (WRIG) if you have any questions. You may write to us at 158 12th ST NE, Salem, Oregon 97310 or you may call 378-3739 in Salem or toll free from within the state 1-800-624-3199.

Sincerely,



Ms. Anita M. McCloud
Water Rights Research Assistant
Water Rights/Adjudication Division

cc: CWRE

Application No.

R-80426

HB 2153

RECEIVED

DEC 28 1994

WATER RESOURCES DEP
SALEM, OREGON

State of Oregon

WATER RESOURCES DEPARTMENT

Application for a Permit to Construct a Reservoir

Applicant(s) Weyerhaeuser Company's Klamath Forest Nurseries

(Please print or type - use dark ink)

Mailing Address:

7680 Happy Hollow Lane

Bonanza
City

Or
State

97623
Zip

(503) 545-6432
Daytime Phone No.

I (We) make application for a permit to construct "Is constructed" reservoir and store the following described waters of the State of Oregon: #1
#2

1. **SOURCE OF WATER** for the proposed use: Seasonal Drainage, "Runoff"
a tributary of _____

If not in channel of a stream, state how it is to be filled: Will be Filled out OF Our well for Emergency use.

2. **THE DAM:** The maximum height of the structure will be 5' feet above stream bed or ground surface at the centerline.

The dam will be (check one) ☒ earthfill, _____ concrete, _____ flashboard, _____ other.

If "other" give description: _____

Give the location, description, and dimensions of the outlet conduit:

#1 24" Conduit NW 1/4 SE 1/4 NE 1/4 S7T38SR11E
#2 18" Conduit SW 1/4 NW 1/4 SW 1/4 S8T38SR11E

NOTE: All dams across natural stream channels must be provided with an outlet conduit, minimum diameter of 8", or be of such capacity and location as to pass the normal flow of the stream at any time.

3. **THE USE(s)** of the impounded water will be: #1 Emergency Frost protection or cooling if we have a power failure and are unable to use existing wells

#2 Is open and not used, nor is planned to be used.

4. THE AMOUNT OF WATER to be stored is:

#1	#2
0.5	1.0

 acre-feet.
The area submerged by the reservoir, when filled, will be

0.25	0.25
------	------

 acres,
and the maximum depth of water will be

3'	4'
----	----

 feet.

5. SPILLWAY DESCRIPTION (location and dimensions). State whether over or around the dam.
#1 Culvert at 3' for maximum depth
larger culvert at base of the Dam that
is blocked to raise the water table.
Culvert at base with a gate and
a spill way at 4'. This one is not in
use

6. PROJECT SCHEDULE: (List month and year)

Proposed date construction work will begin

Proposed date construction work will be completed #1 Prior to 1968 #2 1973

Proposed date water use will be completed Emergency Use

NOTE: Prior to issuance of a permit, it will be necessary to submit a map prepared by a Certified Water Right Examiner (CWRE) and a complete legal description of the property on which the water is to be used. The legal description may be copied from your deed, title insurance policy, or land sales contract.

7. a) In the event any deficiencies are noted involving the application map enclosed herein, please return the map with instructions for correction to (check one):

____ Applicant ____ CWRE ____ Other (Identify in REMARKS section)

b) In the event any deficiencies are noted involving the application, please return the application with instructions for correction to (check one):

____ Applicant ____ CWRE ____ Other (Identify in REMARKS section)

8. Are all lands involved (including the proposed diversion site, place of use, and access for conveying the water) under your ownership? Yes. If not, list in the REMARKS section below, or on an attached sheet, the names and mailing addresses of the legal owners of all property involved in the proposed development.

REMARKS:

I/We certify that the information I have provided in this application is an accurate representation of the proposed water use and is true and correct to the best of my knowledge:

Weyerhaeuser Co by Jerry Barnes

Signature

Date

12-21-94

Signature

Date

Salhi Shelli

12-21-94

FOR WATER RESOURCES DEPARTMENT USE ONLY

Dear Applicant:

I certify that I have examined the foregoing application, together with the accompanying information, and am returning it to you for:

In order to retain its tentative priority, this application must be returned with the requested corrections or additions on or before:

_____, 19____.

WITNESS my hand this _____ day of _____, 19____.

Water Resources Director

By: _____

This instrument was first received in the office of the Water Resources Director at Salem, Oregon, on the 12 day of June, 1995, at 8 o'clock, A M.

Priority Date January 1, 1993

APPLICATION NO: R-80426

RECEIVED

JUN 12 1995

WATER RESOURCES DEPT.
SALEM, OREGON

Oregon

WATER
RESOURCES
DEPARTMENT

NOTE TO LOCAL GOVERNMENTS

The person presenting the attached request for land use information is applying for a water right. The Water Resources Department (WRD) requires its applicants to obtain land use information to be sure water rights do not result in land uses that would violate your comprehensive plan.

WRD will not accept applications which are not accompanied by this completed land use form or the signed, dated receipt stub detached from the bottom of the land use information form.

You will receive notice once the applicant formally submits his or her request to WRD. The notice will give more detailed information about WRD's water rights process and comment opportunities. If you give the applicant the receipt stub in lieu of completing the form, you will have 30 days from the date of the notice mentioned above to complete the form and return it to WRD. If no land use information is received from you within that 30 day period, WRD may presume the land use associated with the proposed water right is compatible with your comprehensive plan.

Your attention to this request for information is greatly appreciated by both the applicant and WRD. If you have questions concerning the form, please contact WRD at 378-3739.



Commerce Building
158 12th Street NE
Salem, OR 97310-0210
(503) 378-3739
FAX (503) 378-8130

**Land Use Information Form: Permits, Hydroelectric Licenses,
Water Uses in Addition to Classified Uses**

This information is needed to determine compatibility with local comprehensive plans as required by ORS 197.180. The Water Resources Department will use this and other information to evaluate the water use application. **DO NOT FILL OUT THIS FORM IF water is to be diverted, conveyed, and/or used only on federal lands.**

Applicant's Name: WEYERHAEUSER KLAMATH FOREST NURSERY
 Address: 7680 HAPPY HOLLOW LN.
 City: BONANZA State: OR. Zip: 97623 Day Phone: 503 545 6432

Please provide information as requested below for **all tax lots** on or through which water will be diverted or used. (Attach extra sheets as necessary.) Applicants for municipal use, or irrigation uses within irrigation districts, may substitute existing and proposed service area boundaries for the tax lot information requested below.

(CHECK ALL THAT APPLY)

TAX LOT LOCAL ID #	PLAN DESIGNATION/ZONING Rural Residential/RR-5)	(e.g.	WATER DIVERTED	WATER CONVEYED	WATER USE
R3811-00700- 00800-000	FORESTRY RANGE		X		X
R3811-00800- 01100-000	" "		X		

Please list all counties and cities within which water is proposed to be diverted, conveyed, and/or used.

KLAMATH

The following section must be completed by a planning official from each county and city listed **unless your project will be located entirely within the city limits.** In this case, only the city planning agency must complete this form. Please request additional forms as needed.

=====

For Local Government Use Only

Application No. R-80726

Local planning officials are to complete the remainder of this form. If it cannot be completed while the applicant waits, sign and detach the receipt as instructed below. You will receive notice when the applicant's water right request is filed with the Water Resources Department (WRD). You will have 30 days from the notice date to return this completed land use form to WRD. If no land use information is received from you within that period, WRD may presume the land use associated with the proposed water right is compatible with your comprehensive plan.

a) Check the appropriate box below and provide requested information.

- ☒ Land uses to be served by proposed water uses (including proposed construction) are allowed outright or are not regulated by your comprehensive plan.
 Cite applicable ordinance section(s): ART 54. Go to section b) on reverse side.
KLAMATH COUNTY LAND DEVELOPMENT CODE.
- ☐ Land uses to be served by proposed water uses (including proposed construction) involve discretionary land use approvals as listed in the table on the reverse of this form. **Note:** Please attach documentation of applicable local land use approvals which have already been obtained. (Record of Action plus accompanying findings is sufficient.)

=====

Receipt for Request for Land Use Information

WRD Applicant Name: _____

This receipt must be signed by a local government representative and returned to the applicant for inclusion in the WRD application **IF** the local government cannot provide the above requested land use information while the applicant waits.

City or County: _____ Phone: _____
 Staff Contact: _____
 Signature: _____ Date of Information Request: _____

Description of Water Use

Note to Applicant: This sheet will provide local planning staff with a basic description of your proposed water use. Please fill out this sheet before bringing the attached land use form to your local planning office. It will help local planning offices complete your land use information form quickly.

Note to Local Planning Officials: Please initial this sheet. Do not separate it from the land use information form. If needed, please make a separate copy for your records.

Applicant Name: WEYERHAEUSER KLAMATH FOREST NURSERY
 Address: 7680 HAPPY HOLLOW LN.
BONANZA, OR
97623
 Phone: 503 545 6432

RECEIVED

JUN 12 1995

WATER RESOURCES DEPT.
SALEM, OREGON

Please indicate what you will use the water for. Check all boxes that apply and fill in the blanks with key characteristics of the project

- ☒ Irrigation (crop type, golf course, nursery or greenhouse): FOREST SEEDLING NURSERY
- ☐ Livestock (type of livestock, feedlot, slaughterhouse): _____
- ☐ Residential (# units, single or multi-family, # lots if partition or subdivision): _____
- ☐ Commercial (i.e., retail, office, restaurant, gas station, hotel, service, etc.): _____
- ☐ Industrial (i.e., factory, pulp mill, research and development, processing, etc.): _____
- ☐ Institutional (i.e., school, library, etc.): _____
- ☐ Mining (aggregate, metal, open pit, placer, etc.): _____
- ☐ Recreation (park, campsite, pond, etc.): _____
- ☐ Fish and Wildlife (pond, hatchery, etc.): _____
- ☐ Hydropower (dam, reservoir, power generating or transmitting facilities): _____
- ☐ Other (Name and list key characteristics): _____

Indicate sources for the proposed water use below:

Indicate the estimated quantity of water the use will require.

☐ Surface Water
Name sources: _____

_____ Cubic feet per second.

_____ Gallons per minute.

3 Acre-Feet

☐ Reservoir or pond

☒ Ground Water

(for Local Use Continued)

(CHECK THE BOX THAT APPLIES)

Type of Land Use Approval Needed (e.g. plan amendments, rezones, conditional use permits, etc.)	Cite Most Significant, Applicable Plan Policies & Ordinance Section References	Already Obtained	Already Denied	Being Pursued Satisfactorily

b) Please provide printed name and written signature.

Name: RICHARD HORTON Date: 06-05-95

Title: PLANNING AIDE Phone: 883-4200

Signature: Richard S. Hooters

Local governments are invited to express special land use concerns or make recommendations to the Department regarding this proposed use of water below, or on a separate sheet.

Additional Comments:

This image shows a single sheet of white paper with horizontal blue or grey ruling lines. The lines are evenly spaced and run across the width of the page. There is no handwriting or other markings on the paper.

RECEIVED

JUN 12 1995

WATER RESOURCES
SALEM, OREGON

WEYERHAEUSER PROPERTY LOCATED IN BONANZA

In the Matter of a Ponds Located on said Property

STATE OF OREGON

County of Klamath

Application No. R-80424
Permit No.

I, JEFFREY B. DIXON, being duly sworn, do dispose that I am with knowledge of the property now known as the Klamath Forest Nursery. I, have been a Maintenance Supervisor of the property from 1980 to present.

When the property was originally purchased by Weyerhaeuser Company for the site of there Tree Seedling Nursery in 1968, the pond was no more than a damp mud hole. But with developments made by Weyerhaeuser Company, such as digging it deeper and a culvert put in, also an access road to the pond, bringing it to it's current state.

All of the developments were completed prior to my coming to work for Weyerhaeuser in 1980.


JEFFREY B DIXON

SUBSCRIBED AND SWORN to before this first (1st) day of June, 1995.




NOTARY PUBLIC FOR OREGON
My Commission Expires: 8-21-97



RECEIVED

JUN 12 1995

WATER RESOURCES DIV.
SALEM, OREGON

7680 Happy Hollow Lane
Bonanza, Oregon 97623
Tel (503) 545 6432
Fax (503) 545 6886

June 8, 1995

Dear Sir

You will find enclosed the information that you requested on our pond permit application, note these ponds have been here since the early 70's. Please let us know if you need any further information, call 503-545-6432 or fax 503-545-6886.

Sincerely,

A handwritten signature in blue ink that reads 'Jerry Barnes'.

Jerry Barnes
Manager

JUN 12 1995

WATER RESOURCES DEPT.
SALEM, OREGON

ADDITIONAL INFORMATION SHEET

Please provide the following:

Reference File # 160

- ☐ Additional fees in the amount of \$_____.00
A copy of the fee schedule is enclosed.
- ☐ Item (1) on the application concerning the source of the water was not completed. Please complete the statement below.
Source of Water for the proposed use:_____,
a tributary of_____.
If not in channel of a stream, state how it is to be filled:

- ☐ Item (2) on the application concerning The Dam was not completed. Please complete the statement below.
The maximum height of the structure will be _____ feet above stream bed or ground surface at centerline.
The dam will be (check one) _____ earthfill, _____ concrete, _____ flashboard, _____ other. If "other" give description:

_____ Give the location, description, and dimensions of the outlet conduit:

- ☐ Item (3) on the application concerning The Use was not completed. Please complete the statement below.
The use(s) of the impounded water will be:_____

- ☐ Item (4) on the application concerning The Amount of Water to be stored was not completed. Please complete the statement below.
The Amount of Water to be stored is: _____ acre-feet.
The area submerged by the reservoir, when filled, will be _____ acres.
and the maximum depth of the water will be _____ feet.
- A Quick Calculation For Reservoir Volumes:
- Volume= (length X width) (maximum depth) (.4)
(cu/ft) (surface area)
 - To determine Acre Feet, divide above number by 43,560 which is the number of gallons in one acre foot.
(1 acre, 1 foot deep in water)
 - The "factor" of 0.4 is to be used in all cases where sufficient information is not available for use in determining a more precise reservoir volume.

- ☐ Item (8) on the application was not completed. Please complete the statement below.
Are the lands involved (including the proposed diversion site, place of use, and access for conveying the water) under your ownership?_____. If not, list below the names and mailing addresses of the legal owners of all property involved in the proposed development.
- _____
- _____
- _____

☒ A map showing the place where water is to be used and the place where the water will be diverted. The map must show the township and range, and section corners near the property applied for.

☒ Evidence that the reservoir was constructed prior to January 1, 1993. Construction receipts, dated aerial photos, or a notarized affidavit by the landowner or other knowledgeable person will meet this requirement.

☒ Land Use Information Form signed by a county planner (a form is enclosed).

☐ Enclosed you will find the correct form to complete your application.

☐ There can only be a maximum of 10 reservoirs per application. The excess reservoirs must be applied for on another application. Please complete the enclosed application.
(ORS 595 Sec. 4(2)(a))

☐ A separate application must be submitted for each reservoir that stores 9.2 acre feet or more of water or that has a dam 10 feet or more in height. (ORS 595 Sec. 4(3)(a)) Each application will require a fee. A copy of the fee schedule is enclosed.

☐ An oath that the information contained in the application and in this Additional Information Sheet is a true and accurate representation of the proposed water use.
Please sign the oath statement below.

I/We certify that the information I have provided in this application is an accurate representation of the proposed water use and is true and correct to the best of my knowledge.

Name

Date

Name

Date

☐ Other: _____

April 21, 1995

RECEIVED

JUN 12 1995

WATER RESOURCES DEPT.
SALEM, OREGON

Oregon

WATER
RESOURCES
DEPARTMENT

Jerry Barnes
Weyerhaeuser Company's Klamath Forest Nursery
7680 Happy Hollow Ln
Bonanza OR 97623

RE: Reference Number I-160

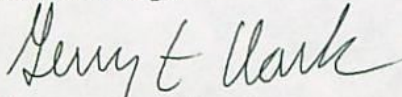
Dear Applicant,

The Department has received your Application for a Permit to Construct a Reservoir. However, we need more information before we can accept, file, and review the application.

We will return your application and any supporting documentation to you if you fail to return the information requested on the "ADDITIONAL INFORMATION SHEET" within 60 days.

We will begin our analysis when the application and information noted above is received. Please feel free to contact me at 1-800-624-3199 Ext. 261 if you have any questions.

Sincerely,



Gerry E. Clark
Engineer Technician

enclosures

cc: general correspondence



Commerce Building
158 12th Street NE
Salem, OR 97310-0210
(503) 378-3739
FAX (503) 378-8130

April 21, 1995

Oregon

WATER
RESOURCES
DEPARTMENT

Jerry Barnes
Weyerhaeuser Company's Klamath Forest Nursery
7680 Happy Hollow Ln
Bonanza OR 97623

RE: Reference Number I-160

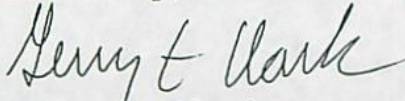
Dear Applicant,

The Department has received your Application for a Permit to Construct a Reservoir. However, we need more information before we can accept, file, and review the application.

We will return your application and any supporting documentation to you if you fail to return the information requested on the "ADDITIONAL INFORMATION SHEET" within 60 days.

We will begin our analysis when the application and information noted above is received. Please feel free to contact me at 1-800-624-3199 Ext. 261 if you have any questions.

Sincerely,



Gerry E. Clark
Engineer Technician

enclosures

cc: general correspondence



Commerce Building
158 12th Street NE
Salem, OR 97310-0210
(503) 378-3739
FAX (503) 378-8130

ADDITIONAL INFORMATION SHEET

Please provide the following:

Reference File # 160

- ☐ Additional fees in the amount of \$_____.00
A copy of the fee schedule is enclosed.
- ☐ Item (1) on the application concerning the source of the water was not completed. Please complete the statement below.
Source of Water for the proposed use:_____,
a tributary of_____.
If not in channel of a stream, state how it is to be filled:

- ☐ Item (2) on the application concerning The Dam was not completed. Please complete the statement below.
The maximum height of the structure will be _____ feet above stream bed or ground surface at centerline.
The dam will be (check one) _____ earthfill, _____ concrete, _____ flashboard, _____ other. If "other" give description:

_____ Give the location, description, and dimensions of the outlet conduit:

- ☐ Item (3) on the application concerning The Use was not completed. Please complete the statement below.
The use(s) of the impounded water will be:_____

- ☐ Item (4) on the application concerning The Amount of Water to be stored was not completed. Please complete the statement below.
The Amount of Water to be stored is:_____acre-feet.
The area submerged by the reservoir, when filled, will be _____ acres.
and the maximum depth of the water will be _____ feet.

- A Quick Calculation For Reservoir Volumes:

- Volume= (length X width) (maximum depth) (.4)
(cu/ft) (surface area)
- To determine Acre Feet, divide above number by 43,560 which is the number of gallons in one acre foot.
(1 acre, 1 foot deep in water)
- The "factor" of 0.4 is to be used in all cases where sufficient information is not available for use in determining a more precise reservoir volume.

- ☐ Item (8) on the application was not completed. Please complete the statement below.
Are the lands involved (including the proposed diversion site, place of use, and access for conveying the water) under your ownership?_____. If not, list below the names and mailing addresses of the legal owners of all property involved in the proposed development.
- _____
- _____
- _____

☒ A map showing the place where water is to be used and the place where the water will be diverted. The map must show the township and range, and section corners near the property applied for.

☒ Evidence that the reservoir was constructed prior to January 1, 1993. Construction receipts, dated aerial photos, or a notarized affidavit by the landowner or other knowledgeable person will meet this requirement.

☒ Land Use Information Form signed by a county planner (a form is enclosed).

☐ Enclosed you will find the correct form to complete your application.

☐ There can only be a maximum of 10 reservoirs per application. The excess reservoirs must be applied for on another application. Please complete the enclosed application.
(ORS 595 Sec. 4(2)(a))

☐ A separate application must be submitted for each reservoir that stores 9.2 acre feet or more of water or that has a dam 10 feet or more in height. (ORS 595 Sec. 4(3)(a)) Each application will require a fee. A copy of the fee schedule is enclosed.

☐ An oath that the information contained in the application and in this Additional Information Sheet is a true and accurate representation of the proposed water use.
Please sign the oath statement below.

I/We certify that the information I have provided in this application is an accurate representation of the proposed water use and is true and correct to the best of my knowledge.

Name Date

Name Date

☐ Other: _____

PRE-TR APPLICATION PROCESSING OUTLINE

Application File # 80426

MINIMUM REQUIREMENTS TO FILE

OAR 690-11-020

DATE STAMP

<u>DATE</u>	<u>INITIAL</u>	
<u>6-13-95</u>	<u>6C</u>	Name and mailing address of applicant
		Source of water
		Quantity of water
		Map showing location of POD & POU
		Use of water
		Names and addresses of legal owners
		Signature of applicant
		Oath
		Application date stamped per money receipt date
		Land use approved <u>X</u> pending
		If reservoir < 5 AF \$ <u>50.00</u> , if > 5 AF \$
		HB 2153/HB 2107 APPLICATION -- SEE REVERSE
		Route to Data Center (Unless 2153/2107)

DATA CENTER

Stream Code _____
Entered into WRIS

SUPPORT SERVICES

6/26/95 c
10 u
Stamp contents with application number
Mail ack letter (provided by Data Center) with
receipt to applicant, cc to CWRE and file
Place label on file and calender card

APPLICATION SECTION

Stream Indexed Basin # _____
Plat Carded and copy made YES NO
If dam is over 10 feet or storage exceeds 9.2
AC-FT, route file to Dam Safety Section

TR CASEWORKER

TR Checklist complete YES NO
Within Irrigation District _____
District Notified _____
District excerpt received _____
TR Mailed DATE _____
Public Interest Checklist complete _____
Management Codes _____

REMARKS:

MINIMUM APPLICATION REQUIREMENTS TO FILE:

HB 2153 - existing, small, EXEMPT ponds

(date & initials) NOTICE OF EXEMPT RESERVOIR form (or letter
if prior to April 8, 1994).

Appropriate map (see item 1 on form).

Evidence that reservoir existed before
January 1, 1993 (one or more of the following: dated aerial
photo, NOTARIZED affidavit, dated map from agency, construction
receipts or other documentation).

Items 2, 3, 4, 5, and 6 are completed.

Signature (and title, if applicable)

HB 2153 - non-exempt existing ponds (large, on-channel)

Complete Minimum Requirements to File on reverse, except before
routing to Data Center, change priority date to 1/1/1993. Also,
confirm the following:

6C 6-13-95 Receipt of evidence that reservoir existed
before January 1, 1993 (one or more of the following: dated
aerial photo, NOTARIZED affidavit, dated map from agency,
construction receipts or other documentation)

HB 2107 - wetland, stream restoration and storm water
management

Complete Minimum Requirements to File on reverse EXCEPT DO NOT
ROUTE TO DATA CENTER, BUT DO ROUTE TO CAROL. Also confirm the
following:

Name/address of adjacent property owner
within 1/4 mile

Map with scale not less than 2 in.=1 mi.

CWRE map if > 10 feet dam or > 9.2 AF

Description of proposed use

Condition addressed

Resulting benefits

Public notices (circle) #1 #2