

Watermaster HB-2153  
Check-List

WM 16

March 16, 1995

MICK N PAMPLIN

14745 MONMOUTH HWY  
MONMOUTH, OR 97361

REFERENCE: File(s) P-79605

- Reservoir qualifies as exempt  
 Reservoir does not qualify as exempt

Reservoir is off channel	YES	<u>NO</u>
Height of Dam	_____	
Capacity of Reservoir	_____	
Constructed before 1/1/1993	<u>YES</u>	<u>NO</u>

I Chad Brady examined the information included with the file P-79605.  
My determination is based on review of the information and field visit to the site and/or  
personal knowledge.

Chad Brady  
Signature

11/8/95  
Date

March 16, 1995

MICK N PAMPLIN

14745 MONMOUTH HWY  
MONMOUTH, OR 97361

REFERENCE: File # P-79605;  
Notice of Exempt Reservoir (Pond)

Your exempt reservoir notice has been received by the Department and has been assigned the above-referenced file number. We would like to ask you to refer to this number if you should need to contact us about the notice, your pond, or ponds if you have more than one.


To avoid any misunderstanding, we feel it is important to tell you that although we have received and filed your notice, we have not yet determined whether you are exempt from water right requirements. The watermaster responsible for the area in which the pond(s) is (are) located will help us apply the Water Resources Commission's administrative rules to your situation. These rules set the standards that determine which ponds require water rights and which are exempt. We will let you know the results as soon as we are able to complete our review of your pond(s)'s nature.

Since the department must rely initially on the information you submit to us, it is very important that the information be complete and accurate. If inspections show that your pond(s) does (do) not qualify as exempt, you could be asked to drain the pond(s) or submit a water right application or both. If you submit your application after January 1, 1995, it will be processed like any other application, since that is the deadline for filing water rights under the pond amnesty program.

The department will process your information as quickly as possible. However, because water right processing staff members are working hard to reduce a backlog of applications, it may be some weeks before you hear from us.

If you have questions, you may contact your watermaster. The enclosed brochure lists watermaster names, telephone numbers and addresses by county.

Sincerely,

  
Mr. Cory C. Engel  
Water Rights Research Assistant  
Water Rights/Adjudication Division

Enclosure: New Water Right Law for Pond Owners Brochure

# Oregon

WATER  
RESOURCES  
DEPARTMENT



Commerce Building  
158 12th Street NE  
Salem, OR 97310-0210  
(503) 378-3739  
FAX (503) 378-8130

STATE OF OREGON  
WATER RESOURCES DEPARTMENT

RECEIVED

JAN - 3 1995

WATER RESOURCES DEP  
SALEM, OREGON

NOTICE OF EXEMPT RESERVOIR

This notice is submitted pursuant to ORS 537.141, which provides that a water right is not needed for certain ponds/reservoirs which were in existence before January 1, 1993, are located off-channel and store less than 9.2 acre-feet of water or have a dam less than 10 feet in height.

Landowner: Mick W Pamplin

Authorized Agent: (if applicable) \_\_\_\_\_

Address: 14745 Monmouth Hwy

Monmouth Oregon 97361 6234475  
City State Zip Telephone No.

I/WE SUBMIT NOTICE OF THE FOLLOWING RESERVOIR(S): 2

NOTE: Multiple reservoirs may be included in a single notification, provided the reservoirs are within the same ownership, on contiguous property and within the same drainage basin. For items 1-6 below, attach extra sheets for additional reservoir descriptions.

1. The reservoir is located in Section 30, Township 27, Range 5W, in 9S Polk County. (Enclose a US Geological Survey topographical map or a tax lot map showing the location of the reservoir(s). Copies of portions of the maps are acceptable, provided information on the copy verifies the correct legal description.)

2. Source of water: Run off

3. Maximum height of the dam: 8-10 FT HIGH

4. Maximum water depth in the reservoir: 10'-15' HIGH

5. Maximum storage capacity of reservoir: 3-4 acre ft. water

6. Size, description and location of any outlet pipe: 10' Rock spill way on side

7. Enclose evidence that the reservoir(s) existed before January 1, 1993, such as one or more of the following:

7.1 A dated aerial photograph which shows the immediate area above, below and surrounding the reservoir(s);

7.2 An affidavit signed by the landowner or other knowledgeable person;

7.3 A dated map prepared by a local, state or federal agency showing the location of the reservoir; or

7.4 Construction receipts or other forms of documentation.

Application No P-79605  
Permit No.

**Declaration by Owner/Authorized Agent:**

Each of the reservoirs described herein was in existence before January 1, 1993, is located off-channel and stores less than 9.2 acre-feet of water or has a dam less than 10 feet in height.

I/We believe the reservoir(s) qualifies under ORS 537.141 and OAR 690-11-041 for exemption from Oregon's water right filing requirements.

**Notice to Owners/Authorized Agent:**

Reservoirs that qualify for exemption under ORS 537.141 and OAR 690-11-041 shall be subject to the following conditions:

1. The right to store or use water in the reservoir shall not have priority over any water right; and
2. The right to store and use water in the reservoir(s) shall be subordinate to all future permitted or certificated water rights.

THE UNDERSIGNED VERIFIES THAT TO THE BEST OF HIS/HER KNOWLEDGE AND BELIEF THE INFORMATION CONTAINED IN THIS NOTICE IS TRUE, CORRECT AND COMPLETE.

*Without Prejudice VCC 1-207*

Landowner/agent signature: *Mick Sample*

(Print Name and Title) *Mick Sample*

Date: *12-26-94*

---

---

FOR WATER RESOURCES DEPARTMENT USE ONLY

The foregoing Notice and accompanying data have been examined by authorized staff of the Water Resources Department. Based on review of the information submitted, this Notice is accepted on \_\_\_\_\_, 1994 and assigned FILE NUMBER \_\_\_\_\_.

cc: Watermaster District # \_\_\_\_\_  
To Data Center (date) \_\_\_\_\_

SEC. 31, T 65R3 W WM

# POLK COUNTY

SCALE 1"=400'

RECEIVED

JAN - 3 1955

WATER RESOURCES DEF  
SALEM, OREGON

SEE MAP NO. B 5 30

4588.78

*1/4 Corner*

## 2-4

MONMOUTH HWY



100

300

301

Application No P-79605  
Permit No.

PT 17 x 83.29

101

S 78° 30' W

N 65° 13' 54\"/>

19.05

N 51° 00' W

100.0

43-492.31

4231

PT 66-2

SOUTH HWY

PRE-TR APPLICATION PROCESSING OUTLINE

Application File # P 79605

MINIMUM REQUIREMENTS TO FILE

OAR 690-11-020

DATE STAMP

DATE

INITIAL

\_\_\_\_\_  
 \_\_\_\_\_ Name and mailing address of applicant  
 \_\_\_\_\_ Source of water  
 \_\_\_\_\_ Quantity of water  
 \_\_\_\_\_ Map showing location of POD & POU  
 \_\_\_\_\_ Use of water  
 \_\_\_\_\_ Names and addresses of legal owners  
 \_\_\_\_\_ Signature of applicant  
 \_\_\_\_\_ HB 2153/HB 2107 APPLICATION -- SEE REVERSE  
 \_\_\_\_\_ Oath  
 \_\_\_\_\_ Application date stamped per money receipt date  
 \_\_\_\_\_ Land use approved \_\_\_\_\_ pending \_\_\_\_\_  
 \_\_\_\_\_  
 \_\_\_\_\_ If reservoir < 5 AF \$\_\_\_\_\_, if > 5 AF \$\_\_\_\_\_  
 \_\_\_\_\_  
 \_\_\_\_\_ Route to Data Center (Unless 2153/2107)

DATA CENTER

\_\_\_\_\_  
 \_\_\_\_\_ Stream Code \_\_\_\_\_  
 \_\_\_\_\_ Entered into WRIS

SUPPORT SERVICES

4/7/95 JX Stamp contents with application number  
 \_\_\_\_\_ Mail ack letter (provided by Data Center) with  
 \_\_\_\_\_ receipt to applicant, cc to CWRE and file  
4/2/95 JX Place label on file and calender card

APPLICATION SECTION

\_\_\_\_\_  
 \_\_\_\_\_ Stream Indexed Basin # \_\_\_\_\_  
 \_\_\_\_\_ Plat Carded and copy made YES NO  
 \_\_\_\_\_ If dam is over 10 feet or storage exceeds 9.2  
 \_\_\_\_\_ AC-FT, route file to Dam Safety Section

TR CASEWORKER

\_\_\_\_\_  
 \_\_\_\_\_ TR Checklist complete YES NO  
 \_\_\_\_\_ Within Irrigation District \_\_\_\_\_  
 \_\_\_\_\_ District Notified \_\_\_\_\_  
 \_\_\_\_\_ District excerpt received \_\_\_\_\_  
 \_\_\_\_\_ TR Mailed DATE \_\_\_\_\_  
 \_\_\_\_\_ Public Interest Checklist complete \_\_\_\_\_  
 \_\_\_\_\_ Management Codes \_\_\_\_\_

REMARKS: \_\_\_\_\_  
 \_\_\_\_\_  
 \_\_\_\_\_

MINIMUM APPLICATION REQUIREMENTS TO FILE:

HB 2153 - existing, small, EXEMPT ponds

Jm 2-27-95  
(date & initials)

NOTICE OF EXEMPT RESERVOIR form (or letter if prior to April 8, 1994).

\_\_\_\_\_  
\_\_\_\_\_  
\_\_\_\_\_  
\_\_\_\_\_

Appropriate map (see item 1 on form).

Evidence that reservoir existed before January 1, 1993 (one or more of the following: dated aerial photo, NOTARIZED affidavit, dated map from agency, construction receipts or other documentation).

No Evidence

Items 2, 3, 4, 5, and 6 are completed.

Signature (and title, if applicable)

HB 2153 - non-exempt existing ponds (large, on-channel)

Complete Minimum Requirements to File on reverse, except before routing to Data Center, change priority date to 1/1/1993. Also, confirm the following:

\_\_\_\_\_  
Receipt of evidence that reservoir existed before January 1, 1993 (one or more of the following: dated aerial photo, NOTARIZED affidavit, dated map from agency, construction receipts or other documentation)

HB 2107 - wetland, stream restoration and storm water management

Complete Minimum Requirements to File on reverse EXCEPT DO NOT ROUTE TO DATA CENTER, BUT DO ROUTE TO CAROL. Also confirm the following:

\_\_\_\_\_  
Name/address of adjacent property owner within 1/4 mile

\_\_\_\_\_  
Map with scale not less than 2 in.=1 mi. CWRE map if > 10 feet dam or > 9.2 AF

\_\_\_\_\_  
Description of proposed use

\_\_\_\_\_  
Condition addressed

\_\_\_\_\_  
Resulting benefits

\_\_\_\_\_  
Public notices (circle) #1 #2

Watermaster HB-2153  
Check-List

WM 1

March 16, 1995

MICK N PAMPLIN

14745 MONMOUTH HWY  
MONMOUTH, OR 97361

REFERENCE: File(s) P-79605

- Reservoir qualifies as exempt  
 Reservoir does not qualify as exempt

Reservoir is off channel	YES	<u>NO</u>
Height of Dam	_____	
Capacity of Reservoir	_____	
Constructed before 1/1/1993	<u>YES</u>	NO

I Chad Brady examined the information included with the file P-79605.  
My determination is based on review of the information and field visit to the site and/or  
personal knowledge.

Chad Brady  
Signature

11/8/95  
Date



March 16, 1995

Oregon

MICK N PAMPLIN

14745 MONMOUTH HWY  
MONMOUTH, OR 97361

WATER  
RESOURCES  
DEPARTMENT

REFERENCE: File # P-79605;  
Notice of Exempt Reservoir (Pond)

Your exempt reservoir notice has been received by the Department and has been assigned the above-referenced file number. We would like to ask you to refer to this number if you should need to contact us about the notice, your pond, or ponds if you have more than one.


To avoid any misunderstanding, we feel it is important to tell you that although we have received and filed your notice, we have not yet determined whether you are exempt from water right requirements. The watermaster responsible for the area in which the pond(s) is (are) located will help us apply the Water Resources Commission's administrative rules to your situation. These rules set the standards that determine which ponds require water rights and which are exempt. We will let you know the results as soon as we are able to complete our review of your pond(s)'s nature.

Since the department must rely initially on the information you submit to us, it is very important that the information be complete and accurate. If inspections show that your pond(s) does (do) not qualify as exempt, you could be asked to drain the pond(s) or submit a water right application or both. If you submit your application after January 1, 1995, it will be processed like any other application, since that is the deadline for filing water rights under the pond amnesty program.

The department will process your information as quickly as possible. However, because water right processing staff members are working hard to reduce a backlog of applications, it may be some weeks before you hear from us.

If you have questions, you may contact your watermaster. The enclosed brochure lists watermaster names, telephone numbers and addresses by county.

Sincerely,

  
Mr. Cory C. Engel  
Water Rights Research Assistant  
Water Rights/Adjudication Division

Enclosure: New Water Right Law for Pond Owners Brochure



Commerce Building  
158 12th Street NE  
Salem, OR 97310-0210  
(503) 378-3739  
FAX (503) 378-8130

STATE OF OREGON  
WATER RESOURCES DEPARTMENT

RECEIVED

JAN - 3 1995

NOTICE OF EXEMPT RESERVOIR

WATER RESOURCES DEP  
SALEM, OREGON

This notice is submitted pursuant to ORS 537.141, which provides that a water right is not needed for certain ponds/reservoirs which were in existence before January 1, 1993, are located off-channel and store less than 9.2 acre-feet of water or have a dam less than 10 feet in height.

Landowner: Mick W Samplin

Authorized Agent: (if applicable) \_\_\_\_\_

Address: 14745 Monmouth Hwy

Monmouth Oregon 97361 6234475  
City State Zip Telephone No.

I/WE SUBMIT NOTICE OF THE FOLLOWING RESERVOIR(S): 2

NOTE: Multiple reservoirs may be included in a single notification, provided the reservoirs are within the same ownership, on contiguous property and within the same drainage basin. For items 1-6 below, attach extra sheets for additional reservoir descriptions.

1. The reservoir is located in Section 30, Township 27, Range 6W, in 98 Polk County. (Enclose a US Geological Survey topographical map or a tax lot map showing the location of the reservoir(s). Copies of portions of the maps are acceptable, provided information on the copy verifies the correct legal description.)

2. Source of water: RUNOFF

3. Maximum height of the dam: 8-10 FT HIGH

4. Maximum water depth in the reservoir: 10'-15' HIGH

5. Maximum storage capacity of reservoir: 3-4 ACRES FT. WATER

6. Size, description and location of any outlet pipe: 10' ROCK  
still way on side

7. Enclose evidence that the reservoir(s) existed before January 1, 1993, such as one or more of the following:

7.1 A dated aerial photograph which shows the immediate area above, below and surrounding the reservoir(s);

7.2 An affidavit signed by the landowner or other knowledgeable person;

7.3 A dated map prepared by a local, state or federal agency showing the location of the reservoir; or

7.4 Construction receipts or other forms of documentation.

Application No P-79605  
Permit No.

Declaration by Owner/Authorized Agent:

Each of the reservoirs described herein was in existence before January 1, 1993, is located off-channel and stores less than 9.2 acre-feet of water or has a dam less than 10 feet in height.

I/We believe the reservoir(s) qualifies under ORS 537.141 and OAR 690-11-041 for exemption from Oregon's water right filing requirements.

Notice to Owners/Authorized Agent:

Reservoirs that qualify for exemption under ORS 537.141 and OAR 690-11-041 shall be subject to the following conditions:

1. The right to store or use water in the reservoir shall not have priority over any water right; and
2. The right to store and use water in the reservoir(s) shall be subordinate to all future permitted or certificated water rights.

THE UNDERSIGNED VERIFIES THAT TO THE BEST OF HIS/HER KNOWLEDGE AND BELIEF THE INFORMATION CONTAINED IN THIS NOTICE IS TRUE, CORRECT AND COMPLETE.

*Without Prejudice UCC 1-207*

Landowner/agent signature: *Mick Samplis*

(Print Name and Title) Mick Samplis

Date: 12-26-94

FOR WATER RESOURCES DEPARTMENT USE ONLY

The foregoing Notice and accompanying data have been examined by authorized staff of the Water Resources Department. Based on review of the information submitted, this Notice is accepted on \_\_\_\_\_, 1994 and assigned FILE NUMBER \_\_\_\_\_.

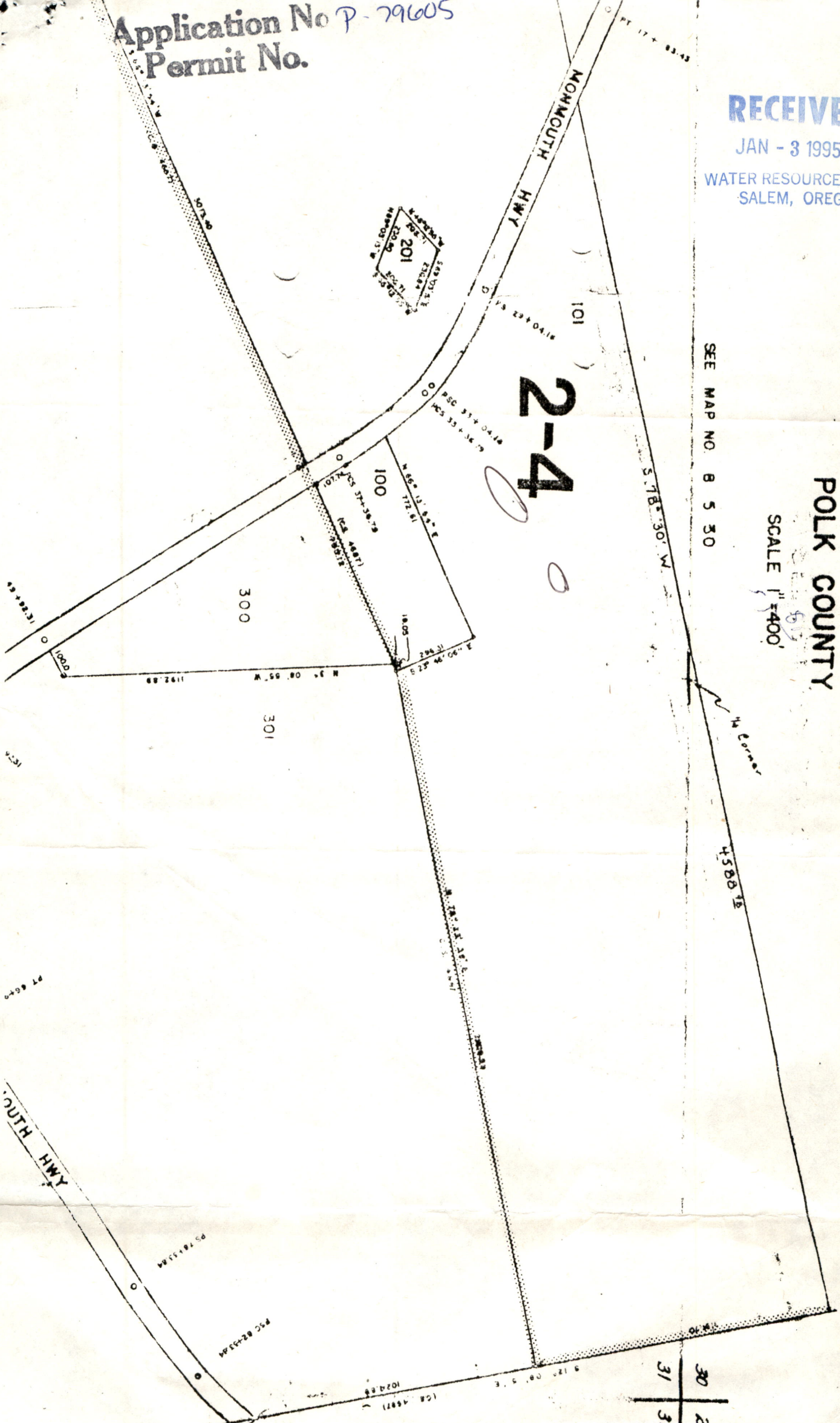
cc: Watermaster District # \_\_\_\_\_  
To Data Center (date) \_\_\_\_\_

Application No P-79605  
Permit No.

RECEIVED

JAN - 3 1995

WATER RESOURCES DE  
SALEM, OREGON



SEE MAP NO. B 5 30

POLK COUNTY

SCALE 1" = 400'

30	29
31	32

DE  
TL

17559  
C.S. 4887

Airline North T8S R5W Sec 31 Polk Co

