

E-2 App☒ Yes☐ No**Standard Application Completeness Checklist****Groundwater and Surface Water Applications Only**

Minimum Application Requirements (OAR 690-310-0040 &-0050)

For use by WRD staff only

Application #:	S-89877	Receipt #:	144825
Applicant Name:	David & Debra Vernam	Amount Requested:	60 af
Priority Date:	3/7/25	Proposed Use:	IR
County:	Wallowa	POD's TRS &TL:	2S 44E 10; 4700
WM #:	7	Caseworker:	Lucinda
Reviewed by:	Corie	Reviewed Date:	6/7/25

☒ Applicant/Organization Name and Mailing Address☒ Signature of **all** applicants (include title or authority of representative if applicant is an organization or corporation). Note: Applicant's agent may NOT sign the application on behalf of the applicant.☒ Property Ownership: Does the applicant own all the land for the proposed project? ☒ Yes ☒ No

If No:

☒ The affected landowner's name(s) and mailing address(s) must be listed.☒ A signed statement declaring the existence of either written authorization or an easement permitting access to land crossed by the proposed ditch canal or other work must be submitted.☒ **For a SW Application:** Source of water must be indicated.☒ If the source is stored water, is the stored water component filled out and does the applicant own the reservoir or include a non-expired agreement for stored water? (ORS 537.400)☒ If for stored water, is the source authorized under a permit, certificate, or decree?Permit or Certificate issued: ☐ Y ☐ N Permit or Certificate #: 9310**NOTE:** An expedited secondary (E2) application and a reservoir application cannot be filed at the same time. The reservoir must be legally authorized first, under an existing water right, in order to accept and process an E2 application.☐ **For a GW Application:** Well development table completed and a well log report included (if existing)☒ Division 33 (Sensitive, Threatened, Endangered, Fish Species)☒ Proposed Water Use:☒ Amount of water from *each* source in GPM, CFS, or AF☒ Period of use indicated☐ If for supplemental irrigation, primary acreage or underlying permit or certificate number listed.





(Note: Primary and Supplemental Irrigation counts as 2 uses)

☒ Water Management Section☒ Resource Protection Section

- ☒ Project schedule. (Note: If system is already completed, indicates "existing.", (Note: Estimates are okay if the water system has not been designed))
- ☐ Supplemental data sheets enclosed (if needed)
- ☐ Form M (Municipal or Quasi-Municipal)
- ☒ A completed **Land-Use Form** or receipt signed and dated by the appropriate planning department. Please be certain that the Land-Use form lists all lands involved and all uses proposed. Date of signature must be within the past 12 months.
- ☒ A **Legal Description** of all the properties involved where water is diverted, conveyed, and used. The legal description includes a metes and bounds or other government survey description. A copy of the deed, land sales contract or title insurance policy can provide this information, or applicant may submit a lot book report prepared by a title company. Copies of tax bills are not acceptable
- ☒ The proposed source ☐ **IS** ☒ **IS NOT** restricted or withdrawn from further appropriation. **NOTE:** If it is withdrawn under ORS 538, reject/return application and fees.
- ☒ The **map** must meet all the minimum requirements of OAR 690-310-0050.
- ☒ Township, Range, Section
 - ☒ Location of main canals, ditches, pipelines or flumes (if POA/POD is outside of POU)
 - ☒ Place of use, ¼-¼'s and tax lot clearly identified
 - ☒ Even map scale not less than 4" = 1 mile (1" = 1320 ft.); examples: 1" = 100 ft., 1" = 200 ft.
 - ☒ Location of **each** diversion point or well by reference to a recognized public land survey corner.
 - ☐ Multiple wells shall be uniquely labeled, and identified on well logs, if existing.
 - ☒ Reference corner on map
 - ☒ North directional symbol
 - ☒ Number of acres per ¼ ¼ if for irrigation, supplemental irrigation, or nursery use
- ☒ **Fees:** Amount of Water Requested: 60 af Name on Check: same as applicant

Exam Fee Due:	\$1486		
Exam Fee Submitted:	\$1486		
Difference:	\$0		
Recording Fee Paid?	<input checked="" type="checkbox"/> Yes <input type="checkbox"/> No	\$	610
Total:	\$2096		

Oregon Water Resources Department
Stored Water Only Applications - Expedited Secondary

 [Main](#)  [Help](#)
 [Return](#)  [Contact Us](#)

Today's Date: Friday, March 7, 2025

Base Application Fee.		\$610.00
Acre feet of Stored Water to be diverted.	60	\$876.00
Subtotal:		\$1,486.00
Permit Recording Fee. ***		\$610.00
*** the Permit Recording Fee is not required when the application is submitted but, must be paid before a permit will be issued. It is fully refundable if a permit is not issued. If the recording fee is not paid prior to issuance of the Final Order, permit issuance will be delayed.	<input type="button" value="Recalculate"/>	
Estimated cost of Permit Application		\$2,096.00

MONEY SLIP

DATE: 6-7-25

RECEIPT #: 144825

RECEIVED FROM: David D. Vernam
and Debra L. Vernam;
Hay & Livestock account

APPLICATION \$89877
PERMIT
TRANSFER

CASH CHECK #

☐
☒

1145

OTHER (IDENTIFY)

☐

TOTAL REC'D \$ 2,096.00

1083 TREASURY

4170 MISC CASH ACCT.

0407 COPIES

OTHER: (IDENTIFY)

\$
\$

0243 Instream Lease

0244 Muni. Water Mgmt. Plan

0245 Cons. Water

1083 TREASURY

4270 WRD OPERATING ACCT.

MISCELLANEOUS

0407 COPY & TAPE FEES

0410 RESEARCH FEES

0408 MISC REVENUE (IDENTIFY)

TC162 DEPOSIT LIAB. (IDENTIFY)

0240 EXTENSION OF TIME

46111

\$
\$
\$
\$
\$

WATER RIGHTS

0201 SURFACE WATER

0203 GROUND WATER

0205 TRANSFER

EXAM FEE
\$ 1486.00
\$
\$

0202

0204

RECORD FEE
\$ 210.00
\$

WELL CONSTRUCTION

0218 WELL DRILL CONSTRUCTOR

LANDOWNER'S PERMIT

OTHER (IDENTIFY)

EXAM FEE
\$

0219

0220

RECORD FEE
\$
\$

0607 TREASURY

0467 HYDROELECTRIC

0233 POWER LICENSE FEE (FW/WRD)

0231 HYDRO LICENSE FEE (FW/WRD)

LIC NUMBER
\$
\$

HYDRO APPLICATION

\$

SPECIAL INSTRUCTIONS:

RECEIVED
OVER THE COUNTER

☐

RETURN TO APPLICANT -- LETTER ATTACHED