

RECEIVED

AUG 29 2022

OWRD

Sec. 12 1.5N R.35E.W.M. NE 1/4, NE 1/4
UMATILLA COUNTY

1"=400'

RECEIVED

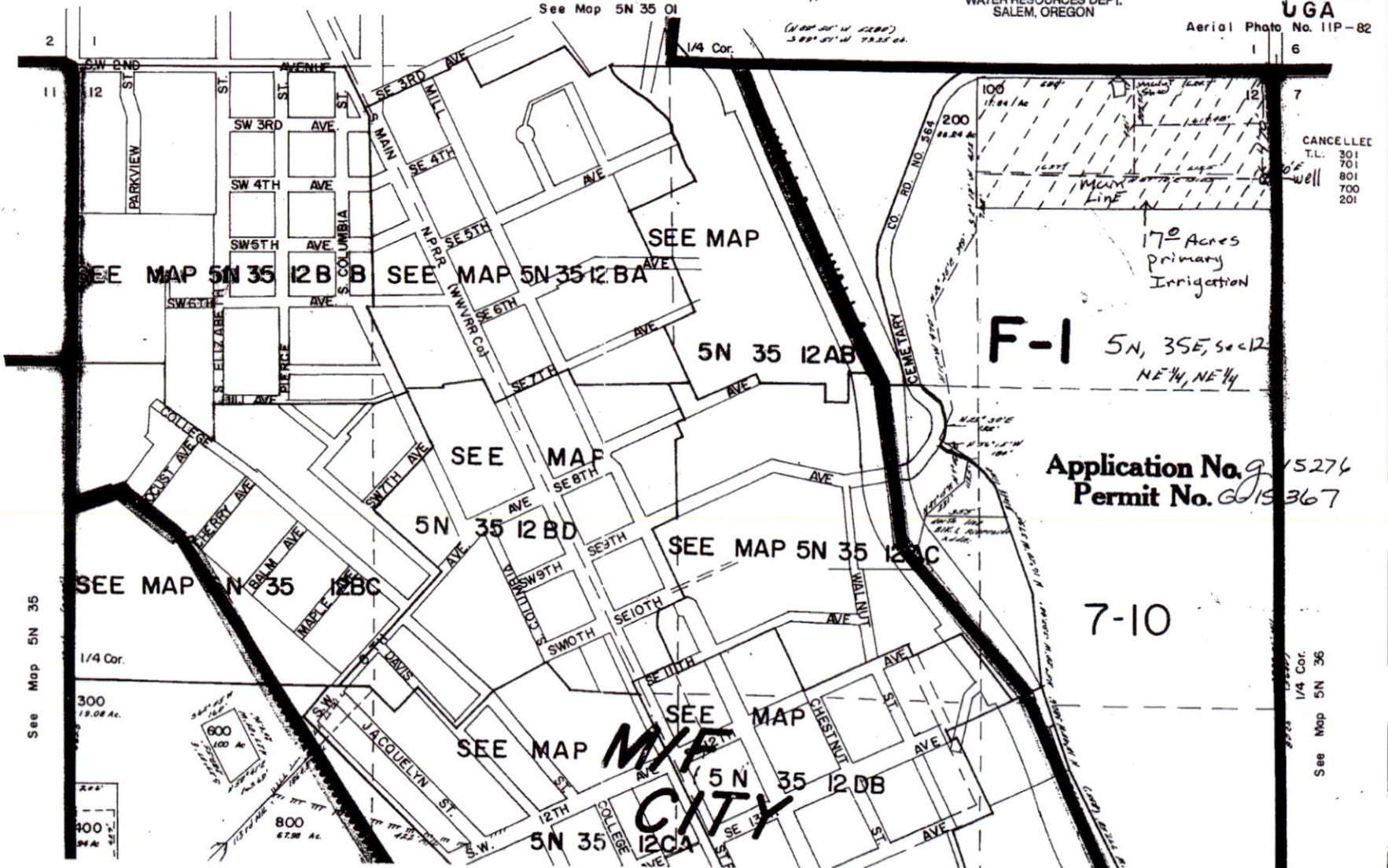
JUN 26 2000

WATER RESOURCES DEPT.
SALEM, OREGON

MILTON-FREEWATER

& INDEX
UGA

Aerial Photo No. 11P-82



CANCELLED
T.L. 301
701
801
700
201

Application No. 915276
Permit No. G015367

7-10

MIA CITY

See Map 5N 35

See Map 5N 36

Sec. 12 T.5N R.35E.W.M. NE 1/4, NE 1/4
UMATILLA COUNTY

RECEIVED

JUN 26 2000

WATER RESOURCES DEPT.
SALEM, OREGON

5N 35 12

MILTON-FREEWATER

& INDEX
UGA

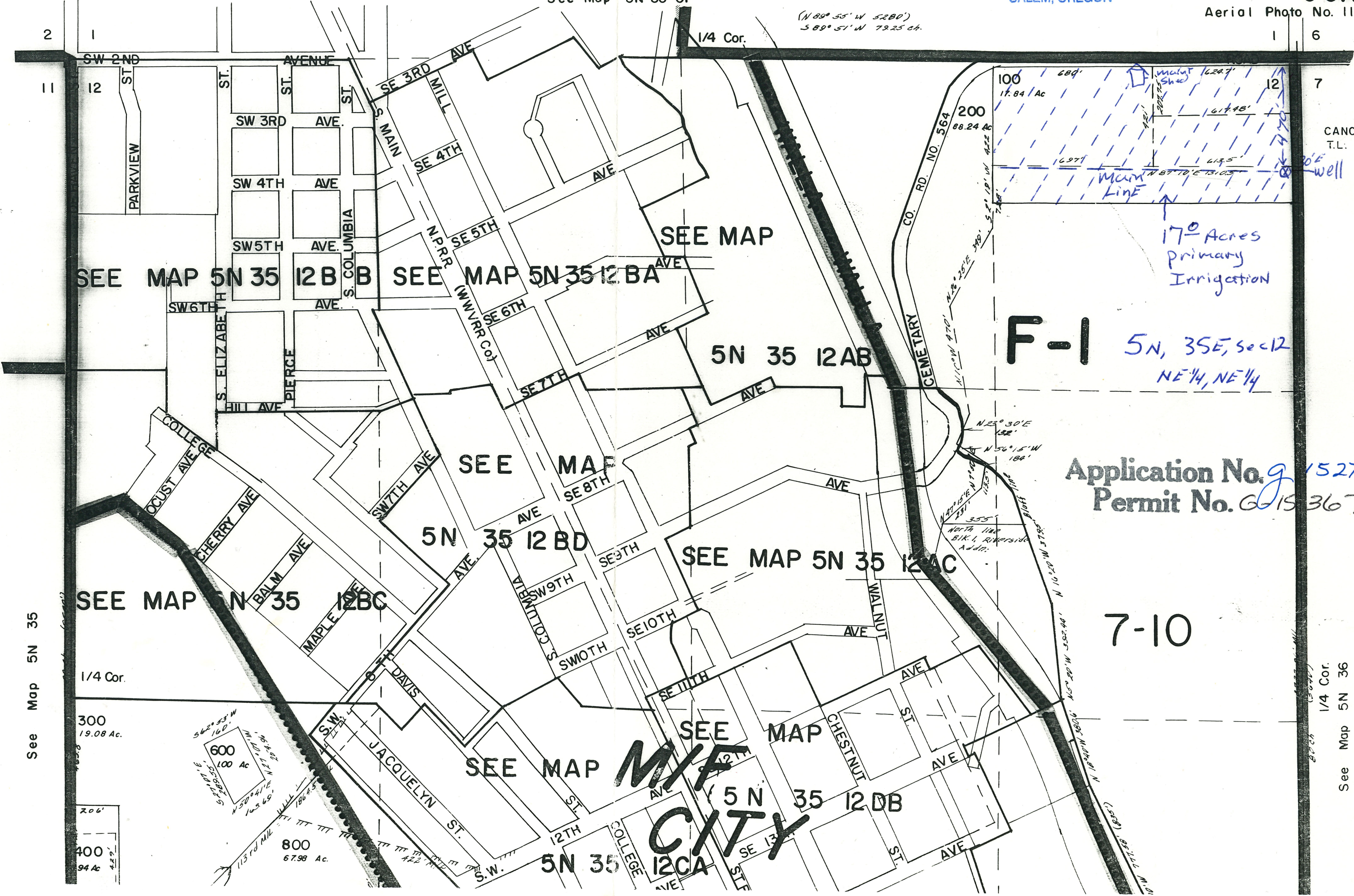
Aerial Photo No. IIP-82

1 6 7

1"=400'

See Map 5N 35 01

(N 80° 55' W 5280'
S 80° 51' W 7225' ch.



CANCELLED
T.L. 301
701
801
700
201

Application No. *g 15276*
Permit No. *G 15367*

7-10

RECEIVED

JUL 1 2000

WATER RESOURCES DEPT.
SALEM, OREGON

1/4 Cor.
See Map 5N 36

See Map 5N 35

RECEIVED

JUN 26 2000

WATER RESOURCES DEPT.
SALEM, OREGON

RECEIVED

JUL 11 2022

OWRD

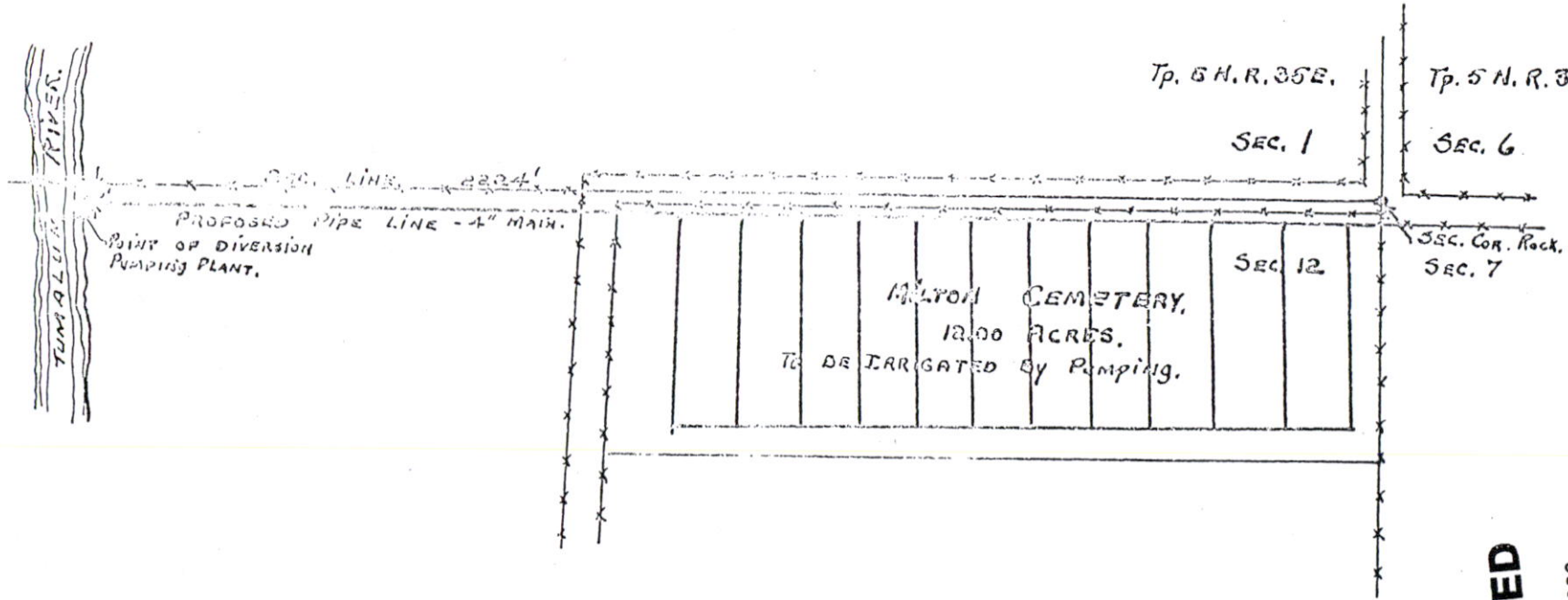
RECEIVED

AUG 29 2022

OWRD

MAP OF PROPOSED IRRIGATION SYSTEM MILTON CEMETERY - MILTON, OREGON.

SCALE 1" = 300'



Application No. 915274
Permit No.

RECEIVED

JUL 21 2000

WATER RESOURCES DEPT.
SALEM, OREGON

2290
5376

o/r/g

OREGON STATE ENGINEER
DIVISION

0829

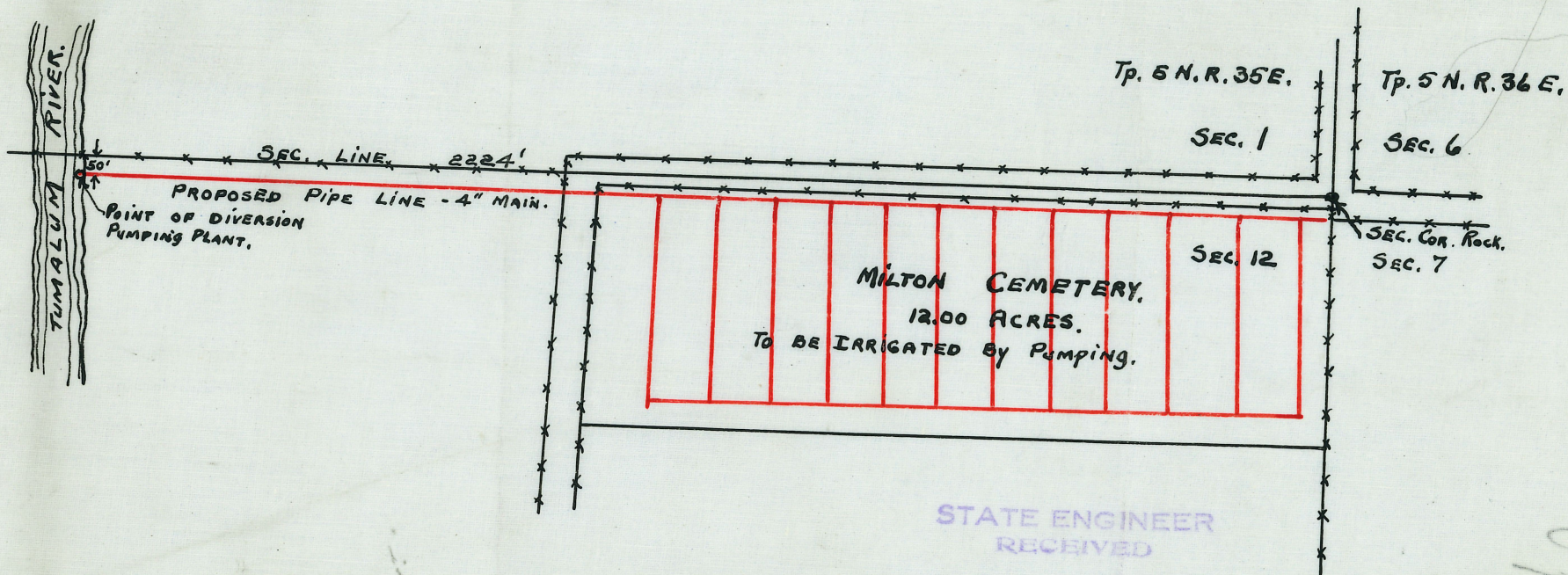
Op 29

MAR 3 1922

OREGON

MAP OF PROPOSED IRRIGATION SYSTEM MILTON CEMETERY - MILTON, OREGON.

SCALE 1" = 300'



STATE ENGINEER
RECEIVED

Application No. 8290

Permit No. 5376

MAR 3 1922

SALEM, OREGON

Op 29



RECEIVED
AUG 29 2022
OWRD

Cancelled
301
400
900
1003
1004

