

FILE#: P 80752

Application No.

P 80752

Exempt 2153

JUDY CAREY

34783 ROW RIVER RD

COTTAGE GROVE, OR 97424

Permit No.

Certificate No.

Stream Index, Page No.

FEES PAID

Date

Amount

Receipt No.

Cert. Fee

FEES REFUNDED

Date

Amount

Check No.

ASSIGNMENTS

Date

To Whom

Address

Volume

Page

REMARKS

See File R-80751

CONSTRUCTION

Date for beginning

Date for completion

Extended to

Date for application of water

Extended to

PROSECUTION OF WORK

Form "A" filed

Form "B" filed

Form "C" filed

FINAL PROOF

Blank mailed

Proof received

Date Certificate issued

Watermaster HB-2153
Check-List

Wm 02

RECEIVED

MAR 28 1997

WATER RESOURCES DEPT.
SALEM, OREGON

January 12, 1996

Dwight - this one
got lost here -
So went out and
inspected today.
Pond is in stream,
no one home, but
INSP. ANYWAY

JUDY CAREY

34783 ROW RIVER RD
COTTAGE GROVE, OR 97424

REFERENCE: File(s) P-80752

☐ Reservoir qualifies as exempt
☒ Reservoir does not qualify as exempt

Reservoir is off channel
Height of Dam
Capacity of Reservoir
Constructed before 1/1/1993

YES NO
2+ feet = Flashboard dam
less than 1 Acre foot.
YES NO

I Leon Gene McInnis examined the information included with the file P-80752.
My determination is based on review of the information and field visit to the site and/or
personal knowledge. This pond is in a stream channel.

Leon Gene McInnis

Signature

03/25/97

Date

4/8/97
Gerry -
Resp. from
Gene McBinnis
inside - thought
you may need to
know for tracking
Dadnet.

January 12, 1996

Oregon

JUDY CAREY

34783 ROW RIVER RD
COTTAGE GROVE, OR 97424

WATER
RESOURCES
DEPARTMENT

REFERENCE: File # P-80752;
Notice of Exempt Reservoir (Pond)

Your exempt reservoir notice has been received by the Department and has been assigned the above-referenced file number. We would like to ask you to refer to this number if you should need to contact us about the notice, your pond, or ponds if you have more than one.


To avoid any misunderstanding, we feel it is important to tell you that although we have received and filed your notice, we have not yet determined whether you are exempt from water right requirements. The watermaster responsible for the area in which the pond(s) is (are) located will help us apply the Water Resources Commission's administrative rules to your situation. These rules set the standards that determine which ponds require water rights and which are exempt. We will let you know the results as soon as we are able to complete our review of your pond(s)'s nature.

Since the department must rely initially on the information you submit to us, it is very important that the information be complete and accurate. If inspections show that your pond(s) does (do) not qualify as exempt, you could be asked to drain the pond(s) or submit a water right application or both. If you submit your application after January 1, 1995, it will be processed like any other application, since that is the deadline for filing water rights under the pond amnesty program.

The department will process your information as quickly as possible. However, because water right processing staff members are working hard to reduce a backlog of applications, it may be some weeks before you hear from us.

If you have questions, you may contact your watermaster. The enclosed brochure lists watermaster names, telephone numbers and addresses by county.

Sincerely,


Ms. Anita M. Mc Loud
Water Rights Specialist
Water Rights/Adjudication Division

Enclosure: New Water Right Law for Pond Owners Brochure



Commerce Building
158 12th Street NE
Salem, OR 97310-0210
(503) 378-3739
FAX (503) 378-8130

P-80752

STATE OF OREGON
WATER RESOURCES DEPARTMENT

Water Resources Department
158 12th Street NE
Salem, Oregon 97310-0210

NOTICE OF EXEMPT RESERVOIR

This notice is submitted pursuant to ORS 537.141, which provides that a water right is not needed for certain ponds/reservoirs which are located off-channel, store less than 9.2 acre-feet of water with a dam less than 10 feet in height, and were in existence before January 1, 1993,

Landowner: Judy CAREYAuthorized Agent: (if applicable) UAN LARSONAddress: 34783 Row River Road

COTTAGE GROVE OR 97424
city state Zip

1-503-942-5640 home
503-942-2410 office
Telephone No.

RECEIVED

DEC 29 1994

WATER RESOURCES DEPT.
SALEM, OREGON

I/WE SUBMIT NOTICE OF THE FOLLOWING RESERVOIR(S):

NOTE: Multiple reservoirs may be included in a single notification, provided the reservoirs are within the same ownership, on contiguous property and within the same drainage basin. For items 1-6 below, attach extra sheets for additional reservoir descriptions.

1. The reservoir is located in Section 31, Township 20 S, Range 2W, in Lane Co County. (Enclose a US Geological Survey topographical map or a tax lot map showing the location of the reservoir(s). Copies of portions of the maps are acceptable, provided information on the copy verifies the correct legal description.)
2. Source of water: UN NAMED INTERMITTENT CREEK.
3. Maximum height of the dam: 3' feet.
4. Maximum water depth in the reservoir: 2 1/2 feet.
5. Maximum storage capacity of reservoir: 1.09 AC FT.
6. Size, description and location of any outlet pipe: NONE,
Concrete Dam with Removable BOARDS
7. Enclose evidence that the reservoir(s) existed before January 1, 1993, such as one or more of the following:
 - 7.1 A dated aerial photograph which shows the immediate area above, below and surrounding the reservoir(s);
 - 7.2 An affidavit signed by the landowner or other knowledgeable person;
 - 7.3 A dated map prepared by a local, state or federal agency showing the location of the reservoir; or
 - 7.4 Construction receipts or other forms of documentation.

P-80752

Back page of the notice of Exempt Reservoir

RECEIVED

JUL - 5 1995

WATER RESOURCES DEPT.
SALEM, OREGON

Declaration by Owner/Authorized Agent:

Each of the reservoirs described herein was in existence before January 1, 1993, is located off-channel and stores less than 9.2 acre-feet of water or has a dam less than 10 feet in height.

I/We believe the reservoir(s) qualifies under ORS 537.141 and OAR 690-11-014 for exemption from Oregon's water right filing requirements.

Notice to Owners/Authorized Agent:

Reservoirs that qualify for exemption under ORS 537.141 and OAR 690-11-014 shall be subject to the following conditions:

1. The right to store or use water in the reservoir shall not have priority over any water right; and
2. The right to store and use water in the reservoir(s) shall be subordinate to all future permitted or certificated water rights.

THE UNDERSIGNED VERIFIES THAT TO THE BEST OF HIS/HER KNOWLEDGE AND BELIEF THE INFORMATION CONTAINED IN THIS NOTICE IS TRUE, CORRECT AND COMPLETE.

Landowner/agent signature: Judy Carey

(Print Name and Title) Judy CAREY

Date: 6-27-95

FOR WATER RESOURCES DEPARTMENT USE ONLY

The foregoing Notice and accompanying data have been examined by authorized staff of the Water Resources Department. Based on review of the information submitted, this Notice is accepted on _____, 1994 and assigned FILE NUMBER _____.

cc: Watermaster District # _____
To Data Center (date) _____

RECEIVED

DEC 29 1994

WATER RESOURCES DEPT.
SALEM, OREGON

P 80752


Dec. 26, 1994


RE: POND LOCATED AT 34783 ROW RIVER ROAD
COTTAGE GROVE, OREGON - LANE COUNTY
TAX MAP 20-02-31-104

We purchased the property in September,
1972, with existing pond.

Judy Carey

SIGNED BEFORE ME This 26th day of DECEMBER,
1994.

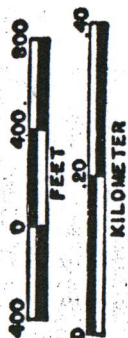



Notary Public Van B. Larson

$l'' = 400'$

20 02 3

SCALE 1:9600.



RECEIVED
FEB 27 1995
DEPT. OF REVENUE
STATE OF OREGON

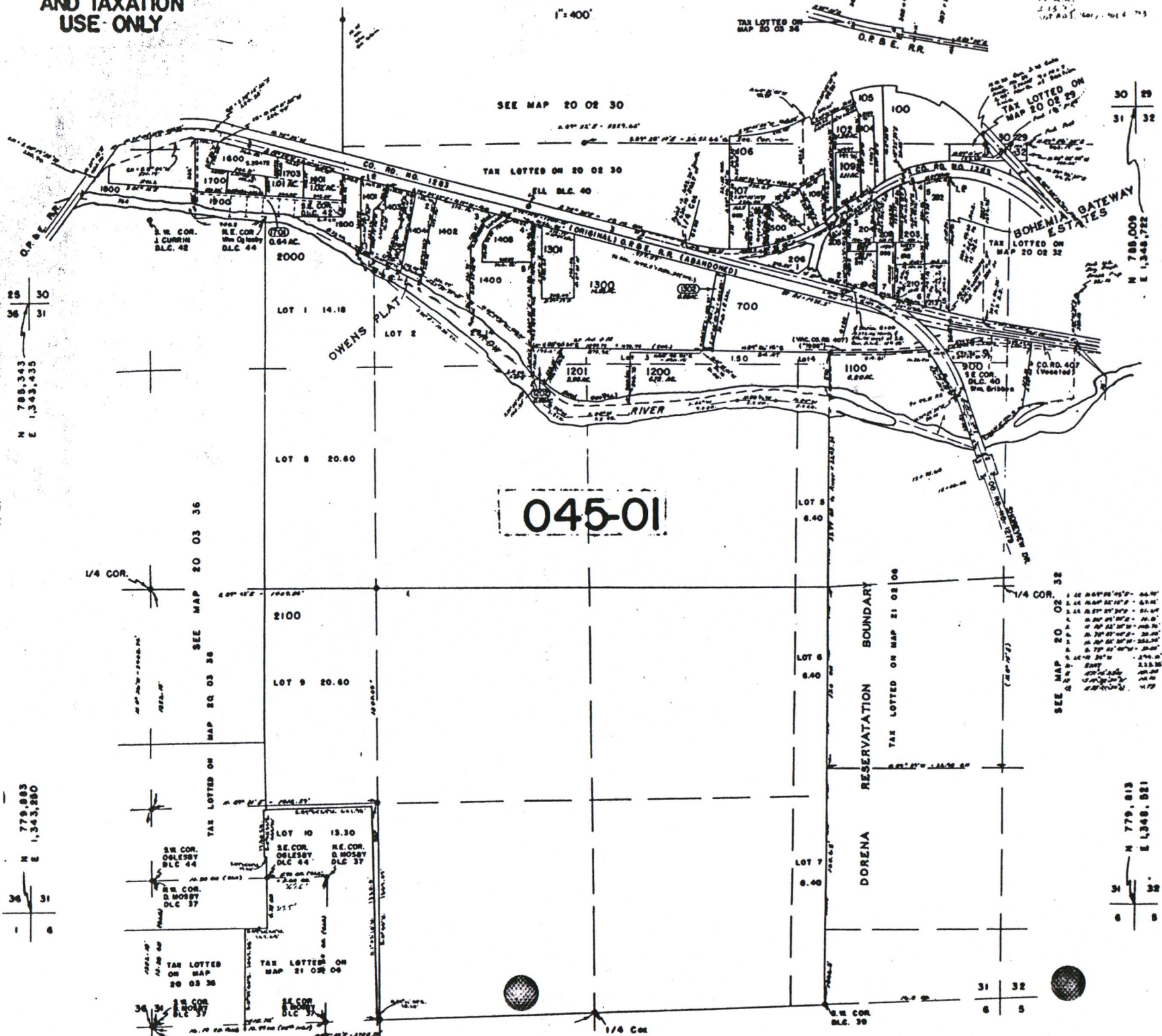
98075

M 779,003
E 1,343,280

30	31
1	2

— M 779, 813
L 348, 521

34	4	3
6		1



PRE-TR APPLICATION PROCESSING OUTLINE

Application File # P 80752

MINIMUM REQUIREMENTS TO FILE

OAR 690-11-020

DATE STAMP

DATE

INITIAL

Name and mailing address of applicant

Source of water

Quantity of water

Map showing location of POD & POU

Use of water

Names and addresses of legal owners

Signature of applicant

HB 2153/HB 2107 APPLICATION -- SEE REVERSE

Oath

Application date stamped per money receipt date

Land use approved _____ pending _____

If reservoir < 5 AF \$_____, if > 5 AF \$_____

Route to Data Center (Unless 2153/2107)

DATA CENTER

Stream Code _____

Entered into WRIS

SUPPORT SERVICES

Stamp contents with application number

Mail ack letter (provided by Data Center) with receipt to applicant, cc to CWRE and file

Place label on file and calendar card

APPLICATION SECTION

Stream Indexed Basin # _____

Plat Carded and copy made YES NO

If dam is over 10 feet or storage exceeds 9.2

AC-FT, route file to Dam Safety Section

TR CASEWORKER

TR Checklist complete

YES NO

Within Irrigation District _____

District Notified _____

District excerpt received _____

TR Mailed DATE _____

Public Interest Checklist complete _____

Management Codes _____

REMARKS: _____

MINIMUM APPLICATION REQUIREMENTS TO FILE:

HB 2153 - existing, small, EXEMPT ponds

MC 12-22-95
(date & initials)

NOTICE OF EXEMPT RESERVOIR form (or letter
if prior to April 8, 1994).

Appropriate map (see item 1 on form).

Evidence that reservoir existed before
January 1, 1993 (one or more of the following: dated aerial
photo, NOTARIZED affidavit, dated map from agency, construction
receipts or other documentation).

Items 2, 3, 4, 5, and 6 are completed.

Signature (and title, if applicable)

HB 2153 - non-exempt existing ponds (large, on-channel)

Complete Minimum Requirements to File on reverse, except before
routing to Data Center, change priority date to 1/1/1993. Also,
confirm the following:

Receipt of evidence that reservoir existed
before January 1, 1993 (one or more of the following: dated
aerial photo, NOTARIZED affidavit, dated map from agency,
construction receipts or other documentation)

**HB 2107 - wetland, stream restoration and storm water
management**

Complete Minimum Requirements to File on reverse EXCEPT DO NOT
ROUTE TO DATA CENTER, BUT DO ROUTE TO CAROL. Also confirm the
following:

Name/address of adjacent property owner
within 1/4 mile
Map with scale not less than 2 in.=1 mi.
CWRE map if > 10 feet dam or > 9.2 AF
Description of proposed use
Condition addressed
Resulting benefits
Public notices (circle) #1 #2