

SURFACE WATER REGISTRATION CHECKLIST

(received after July 18, 1990)

CHECK BASIN MAP Dec NAME Lowry # 2C UNADJUDICATED AREA ? yes
Williamsport
RECEIPT # 95442 S W R NUMBER 216
CHECK ENCLOSURES Dec PRELIMINARY DATA BASE ENTRY AWF
ACKNOWLEDGEMENT LETTER Dec ENTER ON STREAM INDEX _____
CHECK QUADRANGLE MAP _____ CHECK GLO PLATS _____
WATERMASTER CHECKLIST _____ PUBLIC NOTICE PUBLICATION Jan

FORM REVIEW

_____ blanks filled in
_____ signed
_____ date received stamped

MAP REVIEW

source and trib
 diversion point location
_____ conveyances (pipes, ditch, etc.)
 place of use
 scale
 township, range, section
 north arrow
 CWRE stamp
 disclaimer
 date survey was performed
 P.O.B. of survey
 dimensions and capacity of diversion system
 "beneficial use" type title
_____ "permanent-quality" paper

WATER RIGHT RECORD CHECK _____ FIELD INSPECTION _____
FINAL FILE REVIEW _____ FINAL DATA BASE ENTRY _____
ENTER ON PLAT CARDS _____

IS THE
SERIAL YOU
REQUESTED ---

12-20-94

KELLY SOMERS
Public Works DEPT
CITY OF MILWAUKIE
6101 SE JOHNSON CREEK BLVD.
PORTLAND OR 97206

Donald E. Knauer
Adjudication Specialist
Adjudication Section



Oregon
WATER RESOURCES
DEPARTMENT
Water Rights/Adjudications
158 12th St. NE
Salem, Oregon 97310
(503) 378-8455 Ext. 255
FAX (503) 378-8130
1-800-624-3199

DEC 24 1992

WATER RESOURCES DEPT
SALEM, OREGON

**STATE OF OREGON
WATER RESOURCES DEPARTMENT**

**SURFACE WATER REGISTRATION STATEMENT
PRE-1909 VESTED WATER RIGHT CLAIM**

1. Name of Registrant: CITY OF MILWAUKIE
Mailing Address: Johnson Creek Facility, 6101 SE Johnson Creek Blvd.
Portland, Oregon 97206 Telephone No: (503) 652-4410
2. Source of water: SPRING CREEK
Tributary to: JOHNSON CREEK AND WILLAMETTE RIVER
3. Purpose(s) for which water is used: DUCK PONDS - WILDLIFE HABITAT
(Irrigation, Stockwater, Domestic, Hydroelectric power, Industrial, Etc.)
~~If irrigation, total number of acres irrigated:~~

	<u>Upper Pond</u>	<u>Lower Pond</u>
Areas	0.5 Acre	0.2 Acre
Volumes	0.75 Acre-Ft	0.30 Acre-Ft.
4. Priority Date
 - a) Date of first use: 1883
 - b) Date water use development first initiated: 1883
 - c) Name of party who initiated development: Tyford or Adams

STATE OF OREGON
WATER RESOURCES DEPARTMENT
INTEROFFICE MEMO

July 16, 1993

TO: REED MARBUT

FROM: DON KNAUER *DK*

SUBJECT: DIVISION OF STATE LANDS - 50+ YARDS REMOVAL PERMIT

Greg Beaman, Watermaster Dist. 1, called with a question about his review of a Division of State Lands permit to move 50+ yards of material from a pond which is covered by a registration statement in the name of City of Milwaukie. Apparently, he needs to sign off on the permit application. I told him the City of Milwaukie has filed a registration statement for the use of water from Spring Creek. He offered that he does not regulate for or against a claim covered by a registration statement. We agreed he probably doesn't have any authority or jurisdiction in this matter as long as there is no expansion of the pre-1909 claim. If you feel differently, would you please give him a call.

February 3, 1993

CITY OF MILWAUKIE
JOHNSON CREEK FACILITY
6101 SE JOHNSON CR BLVD
PORTLAND OR 97206


Dear MR BARTLETT,

This will acknowledge that your Surface Water Registration Statement in the name of CITY OF MILWAUKIE has been received by our office. The fees in the amount of \$400.00 have been received and our receipt #95442 is enclosed. Your registration statement has been numbered SWR-216.

Our office will review your form and map in the near future. If necessary we will schedule a meeting with you that will include a site inspection. If there are problems with your form we are usually able to take care of them during our visit. We will be able to answer any questions you might have about the adjudication process at that time.

Please feel free to contact this office if you have any questions.

Sincerely,



Don Knauer
Adjudication Specialist

Enclosure

C:\WP51\SWR\CLAIMANT\SWR-0216.001



3850 Portland Rd NE
Salem, OR 97310
(503) 378-3739
FAX (503) 378-8130

**STATE OF OREGON
WATER RESOURCES DEPARTMENT**

RECEIPT # **95442**

3850 PORTLAND ROAD NE
SALEM, OR 97310
378-8455/378-8130 (FAX)

RECEIVED FROM: City of Milwaukie
BY: _____

APPLICATION	
PERMIT	
TRANSFER	

CASH: CHECK: # 211-201 OTHER: (IDENTIFY)

TOTAL REC'D \$ 1100.00

01-00-0 WRD MISC CASH ACCT

842.010	ADJUDICATIONS	\$ 1100.00
831.087	PUBLICATIONS/MAPS	\$
830.650	PARKING FEES Name/month	\$
_____	OTHER: (IDENTIFY)	\$

REDUCTION OF EXPENSE

_____	CASH ACCT.	\$
_____	VOUCHER #	

03-00-0 WRD OPERATING ACCT

MISCELLANEOUS:

840.001	COPY FEES	\$
850.200	RESEARCH FEES	\$
880.109	MISC REVENUE: (IDENTIFY)	\$
520.000	OTHER (P-6): (IDENTIFY)	\$

WATER RIGHTS:

842.001	SURFACE WATER	\$	842.002	\$
842.003	GROUND WATER	\$	842.004	\$
842.005	TRANSFER	\$	842.006	\$

WELL CONSTRUCTION

842.022	WELL DRILL CONSTRUCTOR	\$	842.023	\$
842.016	WELL DRILL OPERATOR	\$	842.019	\$
_____	LANDOWNER'S PERMIT		842.024	\$

06-00-0 WELL CONST START FEE

842.013	WELL CONST START FEE	\$	CARD #	
_____	MONITORING WELLS	\$	CARD #	

45-00-0 LOTTERY PROCEEDS

864.000	LOTTERY PROCEEDS	\$
---------	------------------	----

07-00-0 HYDRO ACTIVITY

842.011	POWER LICENSE FEE(FW/WRD)	LIC NUMBER	\$
842.115	HYDRO LICENSE FEE(FW/WRD)		\$
_____	HYDRO APPLICATION		\$

RECEIPT # **95442** DATED: 12/21/98 BY: C. J. [Signature]

CITY OF MILWAUKIE
10722 S.E. MAIN STREET
MILWAUKIE, OREGON 97222

CHECK NO. 40824

INVOICE NUMBER	INVOICE DATE	P.O. NUMBER	COMMENT	AMOUNT
----------------	--------------	-------------	---------	--------

MEMO 12/17/92

Surface Water Registration Statement
Pre-1099 Vested Water Right Claim
as per attached notorized registration
statements.

\$400.00

RECEIVED

DEC 24 1992

RESOURCES DEPT.
SALEM, OREGON

SITE REPORT FOR
SURFACE WATER REGISTRATION STATEMENT
PRE-1909 VESTED WATER RIGHT CLAIM
FOR DUCK PONDS ON SPRING CREEK

DEC 24 1992

Registrant Name : City of Milwaukie
Registrant Address : 6101 SE Johnson Creek Blvd.
Portland, Oregon 97206
Contact : Tim Corbett, Public Works Director
Phone : (503) 652-4410
Survey Date : December 11, 1992

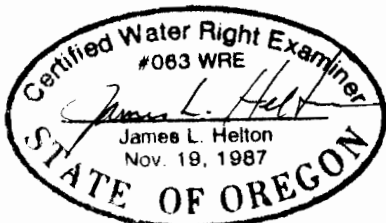
Survey Findings: Two small ponds now exist in Spring Creek in the location of the old Duck Pond. The upper pond water level is controlled by a 3 foot wide wood stop-log weir located at the end of a concrete lined channel through a 14 foot wide, 3 foot high earth dam contained by concrete walls. The channel is 4 feet wide at the pond and 2 feet wide at the weir. Water depth in the channel is 2.5 feet, and average depth of the upper pond is 1.5 feet. Water spills from the upper pond weir directly into the lower pond. The lower pond water surface is approximately 2 feet below the upper pond water surface. The lower pond water level is controlled by a 3 foot wide wood stop-log weir located on the headwall of a 24" culvert. After spilling over the weir, Spring Creek is carried to Johnson Creek in culvert. The average depth of the lower pond is 1.5 feet.

Calculations: Amount of water claimed for ponds is based on 1/100 CFS per acre-foot for maintenance of wildlife and 1/10 inch per day average evaporation loss.

Maintenance = $(1/100)(0.75+0.30)$ = 0.010 CFS
Evaporation = $(1/10)(1/12)(0.5 +0.2)(43,560)(1/24)(1/60)^2$ = 0.003 CFS
TOTAL = 0.013 CFS

Survey Tie/Method: The government survey corner used to locate the water right is the NW corner of Section 36, T1S R1E, W.M. The method of survey was by inspection, supplemented by aerial photograph (1"=400'), aerial topography maps (1"=100'), and assessors maps (1"=100').

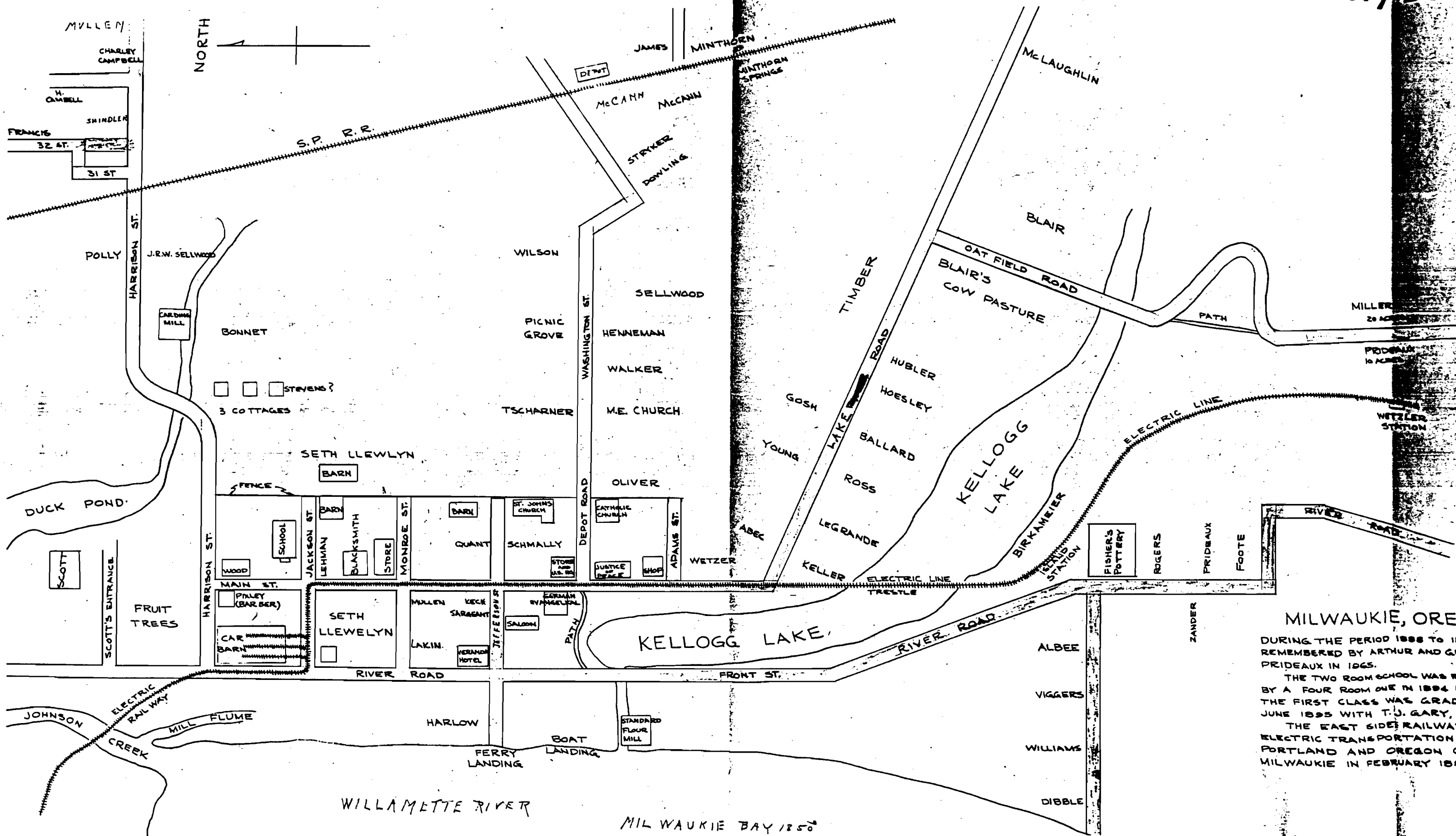
Certification: The registration survey and inspection of the claimed use was performed by me on December 11, 1992, and the facts contained in this report and the accompanying registration map are correct to the best of my knowledge.



Expires 12-31-93

CUNNINGHAM ASSOCIATES, INC.
9401 SE McLoughlin Blvd.
Milwaukie, Oregon 97222
(503) 653-0753

Here Is How Milwaukie Looked 80 Years Ago; Chart to Be Included in History Book



MILWAUKIE, OREGON
 DURING THE PERIOD 1888 TO 1893 AS REMEMBERED BY ARTHUR AND GEORGE PRIDEAUX IN 1965.
 THE TWO ROOM SCHOOL WAS REPLACED BY A FOUR ROOM ONE IN 1884 FROM WHICH THE FIRST CLASS WAS GRADUATED IN JUNE 1895 WITH T.J. GARY, PRINCIPAL.
 THE EAST SIDE RAILWAY CO. BEGAN ELECTRIC TRANSPORTATION BETWEEN PORTLAND AND OREGON CITY THROUGH MILWAUKIE IN FEBRUARY 1893.

MILWAUKIE BAY 1850