

T. 4 S., R. 5 W., W.M.

Location: The NE 1/4 of the NW 1/4 and the NW 1/4 of the NE 1/4 of Section 16, The SE 1/4 of the SW1/4 and the SW 1/4 of the SE 1/4 of Section 9, within the John H. Berry Donation Land Claim No. 50, Township 4 South, Range 5 West of the Willamette Meridian, Yamhill County, Oregon.

Tax Lot: 4509-1703 & 4516-1004

TL 4509-1802

TL 4509-1702

TL 4509-1704

Scale: 1" = 400'

TL 4509-1703

TL 4516-1004

Section 9

Section 16

SW corner
Section 9

2990'

TL 4516-100

2500'

TL 4516-1002

TL 4516-1000

Baker Creek

Baker

Garris Lane

Falcon Glen
Reservoir

RECEIVED

OCT 09 2018

OWRD

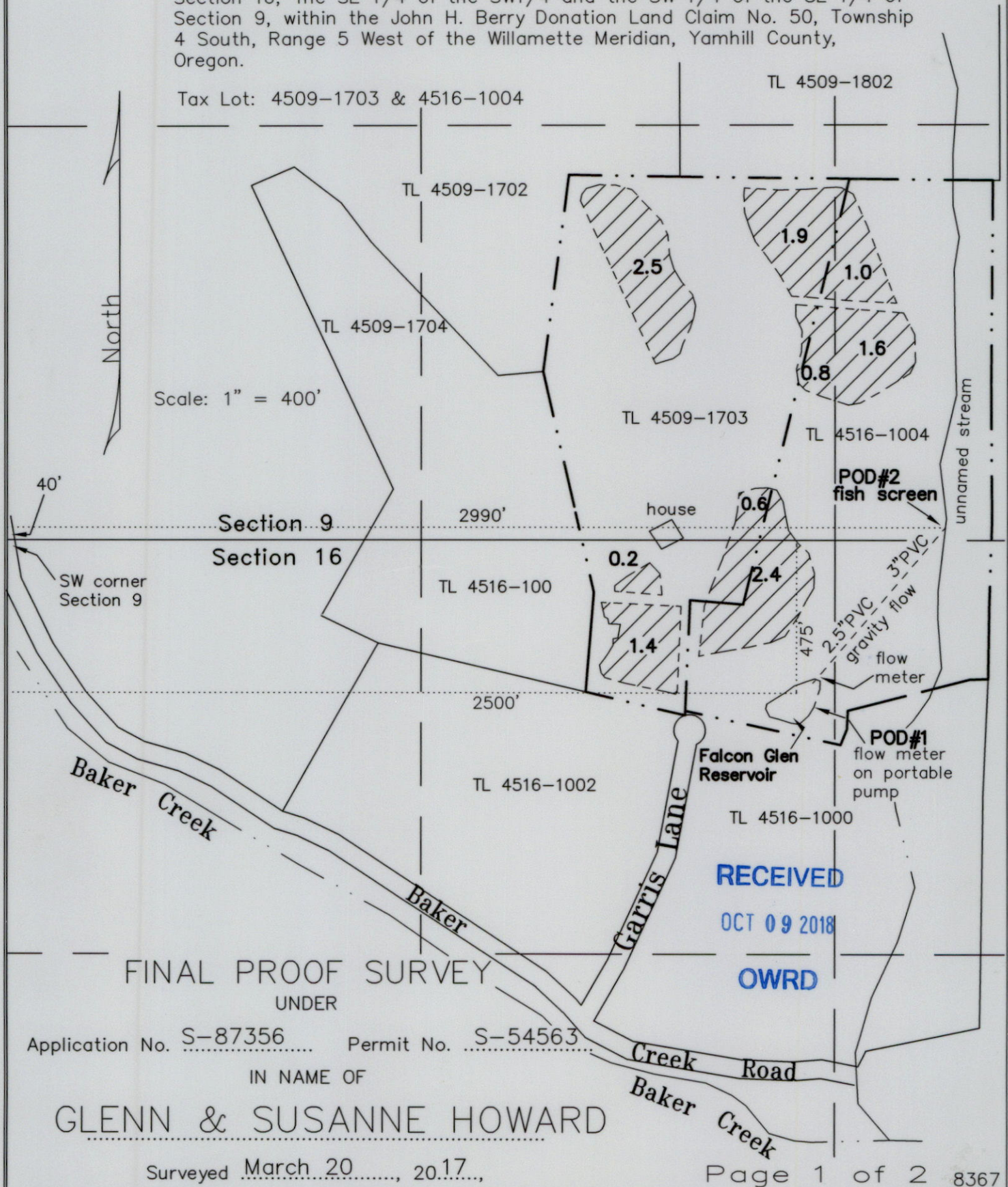
Application No. S-87356 Permit No. S-54563

IN NAME OF

GLENN & SUSANNE HOWARD

Surveyed March 20, 2017,

Page 1 of 2 8367




T. 4 S., R. 5 W., W.M.


Location: The NE 1/4 of the NW 1/4 and the NW 1/4 of the NE 1/4 of Section 16, The SE 1/4 of the SW1/4 and the SW 1/4 of the SE 1/4 of Section 9, within the John H. Berry Donation Land Claim No. 50, Township 4 South, Range 5 West of the Willamette Meridian, Yamhill County, Oregon.

Tax Lot: 4509-1703 & 4516-1004

I certify that the information I have provided in this application is an accurate representation of the proposed water use and is true and correct to the best of my knowledge. It is to be used for the purpose of identifying the location of water right only and is not intended to provide legal dimensions or location of the property ownership lines.


Matt Dunckel CWRE

LEGEND

— . . — . . — = Property line
———— = Section line
———— = "40" line
 = Area of grapes irrigated

Falcon Glen
Reservoir



= Reservoir under under Application
R-87048, Permit R-14584

RECEIVED

OCT 09 2018

OWRD

FINAL PROOF SURVEY
UNDER

Application No. S-87356 Permit No. S-54563

IN NAME OF

GLENN & SUSANNE HOWARD

Surveyed March 20, 2017,

By: Matt Dunckel
Leland MacDonald & Assoc., LLC
3765 Riverside Drive
McMinnville, Oregon 97128
Phone: 503-472-7904
Email: matt@macdonaldsurveying.com

