

Law Office of  
**THOMAS J. REUTER**

1790 S. Main Street, Lebanon, OR 97355

Phone: (503) 259-3050

Fax: (503) 259-3226

**Thomas J. Reuter**

**Kathryn McNannay**

**RECEIVED**

FEB 23 1993

WATER RESOURCES DEPT.  
SALEM, OREGON

Application No. 73258  
Permit No.

February 17, 1993

Mr. Dwight French  
Oregon Water Resources Department  
Adjudication Section  
3850 Portland Road NE  
Salem, OR 97310

Re: Surface water registration statement #SWR-182  
Application for permit to appropriate surface water

Dear Mr. French:

Enclosed please find an application for a permit to appropriate surface water. Also enclosed is a map prepared by certified water rights examiner Jack Burrell of K&D Engineering, Inc., and a check for the permit application fee of \$200.

Additionally, I am forwarding a corrected map for surface water registration statement #SWR-182. The initial water registration statement application submitted to your office on behalf of Kory and George Koos mistakenly requested only 200 gallons per minute for the amount of water claimed (#5 on the surface water registration statement 1909 vested water right claim). I miscalculated the amount of water required from that source, and after talking with your department and Mr. Burrell, I would request that the corrected amount of water claimed be changed to 409 gallons per minute. This will then match the amount on the permit application.

Also enclosed is a corrected map showing the number of acres requiring irrigation on SWR-182. The previous map submitted showed only 65.6 acres. This is an incorrect amount. The new map prepared by Mr. Burrell has corrected this inconsistency. The correct acreage, shown by the updated map, illustrates that 73 acres will be irrigated. When I submitted the required fee with the water registration statement #SWR-182, the amount I enclosed was based on 73 acres, (\$146).

February 17, 1993  
Page 2

I apologize for any inconvenience this may cause you in updating the file. If you have any questions or concerns regarding this matter, or any problems making these changes, please contact me.

I have also sent the Department of Interior, Bureau of Reclamation, a contract data sheet regarding the request for water from the Lebanon-Albany Canal. I was informed by your office that this would be the correct procedure to follow, and Mr. Burrell confirmed this. If there is anything further that needs to be done on this matter, please advise.

Thank you again for all your help in this matter.

Sincerely,

  
Kathryn G. McNannay

cc: Mr. and Mrs. Koos  
KGM/sz

RECEIVED

MAR - 2 1993

WATER RESOURCES DEPT.  
SALEM, OREGON

February 2, 1993

Mr. Dwight French  
Oregon Water Resources Department  
Adjudication Section  
3850 Portland Road NE  
Salem, OR 97310

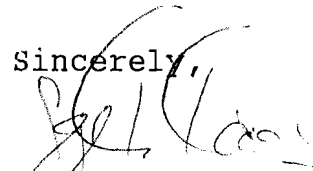
Re: Surface water registration statement #SWR-182

Dear Mr. French:


We have retained the Law Office of Thomas J. Reuter to represent our interests and to act on our behalf with regard to issues regarding water rights. Both Mr. Thomas Rueter, attorney-at-law, and Ms. Kathryn McNannay, attorney-at-law, have authority to submit and to sign documents on our behalf in such matters and in dealings with your department.

Please direct any questions on these matters to the Law Office of Thomas J. Reuter, 1790 S. Main St., Lebanon, OR 97355, phone number 259-3050.

Sincerely,



George K. Koos



Cory H. Koos

RECEIVED

FEB 27 1993

WATER RESOURCES DEPT.  
SALEM, OREGON

February 17, 1993

Mr. Dwight French  
Oregon Water Resources Department  
Adjudication Section  
3850 Portland Road NE  
Salem, OR 97310

Re: Surface water registration statement #SWR-182  
Application for permit to appropriate surface water

Dear Mr. French:

Enclosed please find an application for a permit to appropriate surface water. Also enclosed is a map prepared by certified water rights examiner Jack Burrell of K&D Engineering, Inc., and a check for the permit application fee of \$200.

➔ Additionally, I am forwarding a corrected map for surface water registration statement #SWR-182. The initial water registration statement application submitted to your office on behalf of Kory and George Koos mistakenly requested only 200 gallons per minute for the amount of water claimed (#5 on the surface water registration statement 1909 vested water right claim). I miscalculated the amount of water required from that source, and after talking with your department and Mr. Burrell, I would request that the corrected amount of water claimed be changed to 409 gallons per minute. This will then match the amount on the permit application.

➔ Also enclosed is a corrected map showing the number of acres requiring irrigation on SWR-182. The previous map submitted showed only 65.6 acres. This is an incorrect amount. The new map prepared by Mr. Burrell has corrected this inconsistency. The correct acreage, shown by the updated map, illustrates that 73 acres will be irrigated. When I submitted the required fee with the water registration statement #SWR-182, the amount I enclosed was based on 73 acres, (\$146).

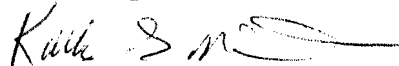
February 17, 1993  
Page 2

I apologize for any inconvenience this may cause you in updating the file. If you have any questions or concerns regarding this matter, or any problems making these changes, please contact me.

I have also sent the Department of Interior, Bureau of Reclamation, a contract data sheet regarding the request for water from the Lebanon-Albany Canal. I was informed by your office that this would be the correct procedure to follow, and Mr. Burrell confirmed this. If there is anything further that needs to be done on this matter, please advise.

Thank you again for all your help in this matter.

Sincerely,



Kathryn G. McNannay

cc: Mr. and Mrs. Koos  
KGM/sz

February 2, 1993

Mr. Dwight French  
Oregon Water Resources Department  
Adjudication Section  
3850 Portland Road NE  
Salem, OR 97310

FEB - 4 1993  
DATE RECEIVED  
SALEM, OREGON

Re: Surface water registration statement #SWR-182

Dear Mr. French:


This letter accompanies a map prepared by a certified water rights examiner, Mr. Jack Burrell of K&D Engineering, Inc. Because of time constraints for submitting the surface water registration statement, I submitted a letter and a temporary map for the pre-1909 vested water right claim on December 22, 1992, on the advice of your department.

Enclosed please find the map prepared by the certified water rights examiner of the property being registered for the pre-1909 vested water right claim, as required by your office. If you have any problems or questions regarding this certified water rights map, or any questions or problems regarding this claim, please contact me immediately.

The claimants in this case, George K. Koos and Cory H. Koos, have employed me as their attorney in submitting this surface water registration statement and map, and have authorized me to act on their behalf in this matter as well. If any problems arise with this claim, or if you need further information, please contact me.

I want to thank your office for all the help provided me. It is certainly appreciated.

Very truly yours,

  
Kathryn G. McNannay

cc: Cory Koos  
enc.  
KGM/sz

Law Office of  
**THOMAS J. REUTER**

1790 S. Main Street, Lebanon, OR 97355  
Phone: (503) 259-3050  
Fax: (503) 259-3226

December 22, 1992

**Thomas J. Reuter**  
**Kathryn McNannay**

**RECEIVED**

**DEC 23 1992**

WATER RESOURCES DEPT.  
SALEM, OREGON

State of Oregon Water Resources Department  
Adjudication Section  
3850 Portland Road, NE  
Salem, OR 97310

To Whom it May Concern:


This letter accompanies a surface water registration statement pre-1909 vested water right claim submitted by George K. Koos and Kory H. Koos. This registration statement for a water right claim is being submitted prior to December 31, 1992.

I have enclosed the form required, a check for the fee required (\$146), and a copy of the tax assessor map which is highlighted to show the property being registered. After speaking with someone in your office earlier, I was informed that this map would suffice until a certified water rights examiner can prepare and submit the appropriate map required by your office. I have employed Mr. Jack Burrell of K & D Engineering, Inc., P.O. Box 725, Albany, OR, 97321, to prepare the map. His license number is 209 and he is listed on your hand-out of certified water rights examiners. He has informed me that the start date for this project will be January 15, 1993, and we will be able to submit a finished map as required on or by January 31, 1993. If your office has any questions or problems regarding this arrangement, please contact me immediately.

The claimants in this case, George K. Koos and Kory H. Koos, have employed me as their attorney in submitting this registration statement water right claim. They have authorized me to sign the statement on their behalf. If you have any problems with this arrangement, or need further verification of such authorization, please contact me immediately.

I want to thank your office for all the help provided to me. It is certainly appreciated.

Sincerely,



Kathryn McNannay

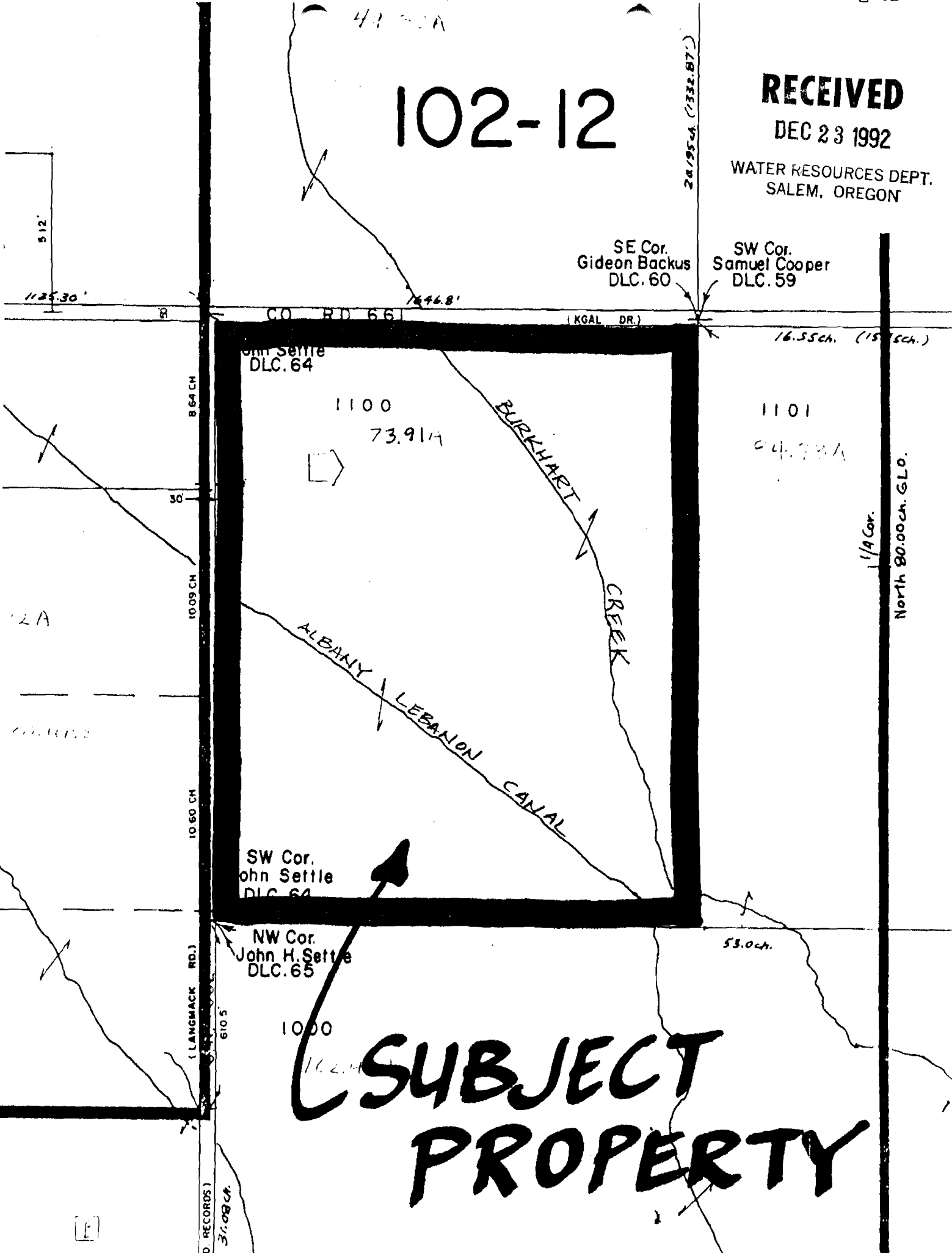
KM/sn

# 102-12

## RECEIVED

DEC 23 1992

WATER RESOURCES DEPT.  
SALEM, OREGON



# SUBJECT PROPERTY





HERE'S THE  
MATERIAL YOU  
REQUESTED ---

JACK BURRELL  
PO Box 725  
ALBANY OR 97321

# Oregon

WATER RESOURCES  
DEPARTMENT

Donald E. Knauer  
Adjudication Specialist  
Adjudication Section

Water Rights/Adjudications  
158 12th St. NE  
Salem, Oregon 97310  
(503) 378-8455 Ext. 255  
FAX (503) 378-8130  
1-800-624-3199



**RECEIVED**

**STATE OF OREGON  
WATER RESOURCE**

**SURFACE WATER REGISTRATION  
PRE-1909 VESTED WATER RIGHTS**

1. Name of Registrant: George K. Ke  
Mailing Address: 33953 Langma  
Lebanon, OR 97355

2. Source of water: Burkhart C  
Tributary to: Willamette R

3. Purpose(s) for which water is used: \_\_\_\_\_  
(Irrigation, Stockwater, Domestic, Hydroel)  
If irrigation, total number of acres irrigated: \_\_\_\_\_

2-13-95

SUR-182

JACK BURRELL, CURR

TOLD HIM TO SEND COPIES  
OF MAPS & RETURNS TO  
GET THIS FILE FINISHED

*Stinner*

2-13-95

SENT COPIES  
*Stinner*

2-6-95

SWR-182

Jack Burrell

---

LEFT MESSAGE WITH SECRETARY  
ABOUT NEED FOR MAP/INFO TO  
COMPLETE RWR - SAIRI HAVE

MR BURRELL CAN.

JG

209 - 209

STATE OF OREGON  
WATER RESOURCES DEPARTMENT  
INTEROFFICE MEMO

May 11, 1994

TO: WATER RIGHT EXAMINERS

FROM: DON KNAUER

SUBJECT: PRE-1909 VESTED WATER RIGHT CLAIM MAPS

Alright you guys, this is a test, DO YOU KNOW WHAT TIME IT IS? The answer is, it's time to get the maps, reports, answers, mylars and all that kind of stuff back to the Water Resources Department. There's talk around the office of putting together a "map-patrol" with a tough leader to travel around and retrieve the required documents.

You may remember, I reviewed maps for compliance with Oregon Revised Statutes and Oregon Administrative Rules submitted to support pre-1909 vested water right claims. For the past few months and up to a year ago I have returned maps, requested mylars, asked for clarification, and asked for reports. Some of these files are getting stale.

It is very important that you give me something, preferably the map, mylar, report, etc. but at minimum you must give me a submittal date. The review of the files cannot be completed without the map, report, etc. It is a deterrent to the claimant, your client, for this issue to go unresolved.

If you need copies of anything in the files, just let me know. I have hand written below the file numbers of those I returned to you. The toll free number is 1-800-624-3199.

j:\wp51\swr\claimant\cwrememo.94

SWR-182 KOOS

August 2, 1993

JACK BURRELL  
PO BOX 725  
ALBANY OR 97321

RE: File# SWR-182

DEAR JACK BURRELL,

The Water Resources Department (WRD) received a little over 500 surface water registration statements in December, 1992. All of the files have been set up and receipts for the fees have been sent. The next step is to insure the maps received in support of the claims are acceptable based on Oregon Revised Statutes (ORS) and Oregon Administrative Rules (OAR).

I am returning the map you prepared for George K. Koos & Cory H. Koos. You will find the item which requires completion or correction shown below. I have the description followed by the ORS or OAR site and paraphrased statute or rule.

conveyance	ORS 539.120 "...the location of .... and each ditch, canal, pipeline or other means of conveying the water..."
diversion point size	OAR 690-28-025-(4)-(c) "The dimensions and capacity of any existing diversion systems."
paper	OAR 690-14-170-1 "...in ink on permanent-quality linen or 0.003-inch mylar..."
$\frac{1}{10}$ acre	OAR 690-28-025-(4)-(d) "The number of acres irrigated in each quarter quarter shall be shown to the nearest tenth of an acre." I would like to know why the acreage amounts changes from the first map to the second map when the boundaries did not change. Just a reminder, you must certify to the extent of beneficial use only.



I am enclosing a copy of the checklist and claim to beneficial use report information used by the adjudication section. You may find it useful in preparing the required map and information. Many Certified Water Right Examiners have seen these and are using them.

You must return the map before the claim can be processed. If you cannot have the map to the WRD within 60 days, please inform me as to when it can be expected. Please mark all correspondence with the file number.

As always, if you have any questions, please give me a call.

Sincerely,

A handwritten signature in black ink, appearing to read "Don Knauer". The signature is fluid and cursive, with a large initial "D" and a long, sweeping underline.

Don Knauer  
Adjudication Specialist

Enclosures

cc: Kathryn McNannay

SURFACE WATER REGISTRATION CHECKLIST

(received after July 18, 1990)

CHECK BASIN MAP DWP NAME MID WULAMOTE # 2B UNADJUDICATED AREA ? \_\_\_\_\_  
 RECEIPT # 95426 S W R NUMBER 182  
 CHECK ENCLOSURES DWP PRELIMINARY DATA BASE ENTRY DWP  
 ACKNOWLEDGEMENT LETTER DWP ENTER ON STREAM INDEX \_\_\_\_\_  
Lebanon 137  
 CHECK QUADRANGLE MAP CAR CHECK GLO PLATS \_\_\_\_\_  
 WATERMASTER CHECKLIST \_\_\_\_\_ PUBLIC NOTICE PUBLICATION SCSI

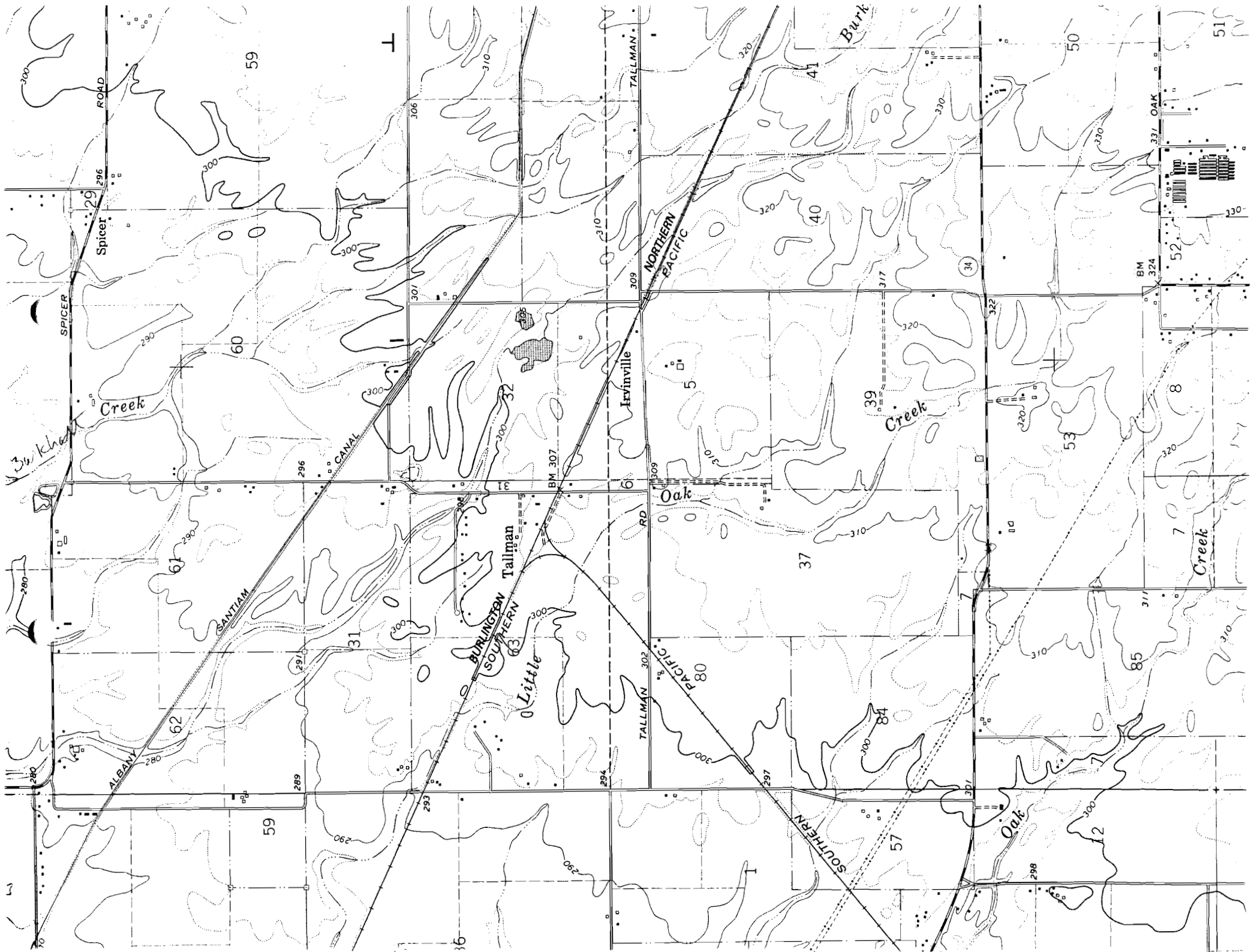
**FORM REVIEW**

\_\_\_\_\_ blanks filled in  
 \_\_\_\_\_ signed  
 \_\_\_\_\_ date received stamped

**MAP REVIEW**

#3 \_\_\_\_\_ ✓ source and trib  
 \_\_\_\_\_ ✓ diversion point location  
 \_\_\_\_\_ conveyances (pipes, ditch, etc.)  
 \_\_\_\_\_ ✓ place of use  
 \_\_\_\_\_ ✓ scale  
 \_\_\_\_\_ ✓ township, range, section  
 \_\_\_\_\_ ✓ north arrow  
 \_\_\_\_\_ ✓ CWRE stamp  
 \_\_\_\_\_ disclaimer  
 \_\_\_\_\_ date survey was performed  
 \_\_\_\_\_ ✓ P.O.B. of survey  
#12 \_\_\_\_\_ dimensions and capacity of diversion system  
 \_\_\_\_\_ ✓ "beneficial use" type title  
#14 \_\_\_\_\_ "permanent-quality" paper  
#15 \_\_\_\_\_ 1/10<sup>th</sup> ACDE \_\_\_\_\_ way DID IT CHANGE?

WATER RIGHT RECORD CHECK \_\_\_\_\_ FIELD INSPECTION \_\_\_\_\_ (BENEFICIAL USE ONLY!)  
 FINAL FILE REVIEW \_\_\_\_\_ FINAL DATA BASE ENTRY \_\_\_\_\_  
 ENTER ON PLAT CARDS \_\_\_\_\_



February 23, 1993

WATER  
RESOURCES  
DEPARTMENT


KATHRYN MCNANNAY  
1790 MAIN STREET  
LEBANON OR 97355

RE: SWR-182

Dear Ms McNannay,

This will acknowledge receipt of your letter with information to add and change on the registration statement along with the map prepared by Jack R Burrell. These will be added to the file for review in the future.

Sincerely,



Don Knauer  
Adjudication Specialist

C:\WP51\SWR\CLAIMANT\SWR-0182.003



3850 Portland Rd NE  
Salem, OR 97310  
(503) 378-3739  
FAX (503) 378-8130



February 9, 1993

WATER  
RESOURCES  
DEPARTMENT


KATHRYN MCNANNAY  
1790 S MAIN STREET  
LEBANON OR 97355

RE: SWR-182

DEAR MS MCNANNAY,

This is to acknowledge the map prepared by CWRE # 209, Jack Burrell submitted for George and Cory Koos in support of their Surface Water Registration Statement. I will add the map to their file and it will be reviewed in the future.

Sincerely,



Don Knauer  
Adjudication Specialist

cc: George and Cory Koos

C:\WP51\SWR\CLAIMANT\SWR-0182.002



3850 Portland Rd NE  
Salem, OR 97310  
(503) 378-3739  
FAX (503) 378-8130

January 25, 1993

GEORGE K. KOOS AND CORY H. KOOS  
33953 LANGMACK RD  
LEBANON OR 97355

Dear GEORGE AND CORY KOOS,


This will acknowledge that your Surface Water Registration Statement in the name of GEORGE K. KOOS AND CORY H. KOOS has been received by our office. The fees in the amount of \$146.00 have been received and our receipt #95426 is enclosed. Your registration statement has been numbered SWR-182.

Our office will review your form and map in the near future. If necessary we will schedule a meeting with you that will include a site inspection. If there are problems with your form we are usually able to take care of them during our visit. We will be able to answer any questions you might have about the adjudication process at that time.

Please send us a letter indicating that Kathryn McNannay has your authorization to sign and submit the registration statement on your behalf. Send the letter to my attention and mention SWR-232 in the letter.

Please feel free to contact this office if you have any questions.

Sincerely,



Dwight French  
Adjudication Section

Enclosure

cc: Kathryn McNannay

C:\WP51\SWR\CLAIMANT\SWR-0182.001



3850 Portland Rd NE  
Salem, OR 97310  
(503) 378-3739  
FAX (503) 378-8130

**STATE OF OREGON**  
**WATER RESOURCES DEPARTMENT**  
 3850 PORTLAND ROAD NE  
 SALEM, OR 97310  
 378-8455/378-8130 (FAX)

RECEIPT # **95426**

RECEIVED FROM: Law Office of Thomas J. Rostin  
 BY: \_\_\_\_\_

APPLICATION	
PERMIT	
TRANSFER	

CASH:  CHECK: #  2412 OTHER: (IDENTIFY)  \_\_\_\_\_

TOTAL REC'D \$ 116.00

**01-00-0 WRD MISC CASH ACCT**

842.010	ADJUDICATIONS	\$ <u>116.00</u>
831.087	PUBLICATIONS/MAPS	\$
830.650	PARKING FEES Name/month	\$
_____	OTHER: (IDENTIFY)	\$

**REDUCTION OF EXPENSE**

_____	CASH ACCT.	\$
_____	VOUCHER #	\$

**03-00-0 WRD OPERATING ACCT**

<b>MISCELLANEOUS:</b>		
840.001	COPY FEES	\$
850.200	RESEARCH FEES	\$
880.109	MISC REVENUE: (IDENTIFY)	\$
520.000	OTHER (P-6): (IDENTIFY)	\$
<b>WATER RIGHTS:</b>		
842.001	SURFACE WATER	\$
842.003	GROUND WATER	\$
842.005	TRANSFER	\$
<b>WELL CONSTRUCTION</b>		
842.022	WELL DRILL CONSTRUCTOR	\$
842.016	WELL DRILL OPERATOR	\$
_____	LANDOWNER'S PERMIT	\$

<b>EXAM FEE</b>	
\$	842.002
\$	842.004
\$	842.006
<b>EXAM FEE</b>	
\$	842.023
\$	842.019
	842.024

<b>RECORD FEE</b>	
\$	
\$	
\$	
<b>LICENSE FEE</b>	
\$	
\$	
\$	

**06-00-0 WELL CONST START FEE**

842.013	WELL CONST START FEE	\$	CARD #	
	MONITORING WELLS	\$	CARD #	

**45-00-0 LOTTERY PROCEEDS**

864.000	LOTTERY PROCEEDS	\$
---------	------------------	----

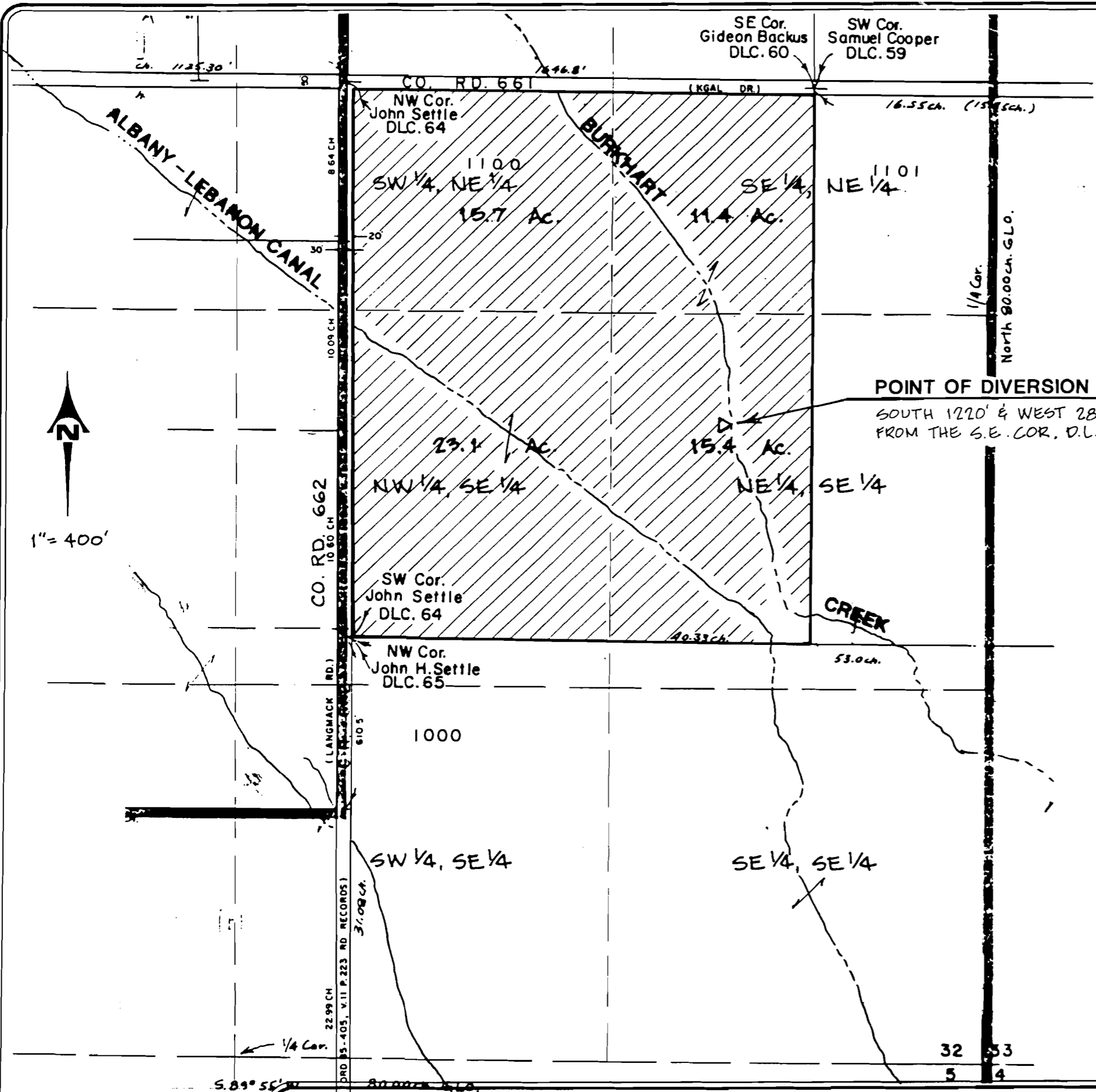
**07-00-0 HYDRO ACTIVITY**

	LIC NUMBER	
842.011	POWER LICENSE FEE(FW/WRD)	\$
842.115	HYDRO LICENSE FEE(FW/WRD)	\$
_____	HYDRO APPLICATION	\$

RECEIPT # **95426**

DATED: 12/1/12 BY: [Signature]

Report # 92-152  
0014-152



Map of  
 Pre-1909 Vested Water Claim  
 for

**CORY AND GEORGE KOOS**

Sec. 32, T. 11 S., R. 2 W., W.M.  
 Linn County, Oregon


January 18, 1993

**POINT OF DIVERSION**

SOUTH 1220' & WEST 280'  
 FROM THE S.E. COR. D.L.C. No. 60

LAND IRRIGATION

SW 1/4, NE 1/4	-	15.7 AC.
SE 1/4, NE 1/4	-	11.4 AC.
NW 1/4, SE 1/4	-	23.1 AC.
NE 1/4, SE 1/4	-	15.4 AC.
<b>TOTAL:</b>		<b>65.6 AC.</b>



EXPIRATION DATE: 12/31/93

**KD ENGINEERING, INC.**  
 202 NW HICKORY STREET  
 POST OFFICE BOX 725  
 ALBANY, OREGON 97321

**KOOS WATER RIGHT**  
 LOCATED IN  
 SEC. 32, T. 11 S., R. 2 W., W.M., LINN COUNTY, OR.

DSGN. BY:  
 DWG. BY: M.M.S.  
 CKD. BY: J.R.B.

SCALE: 1" = 400'  
 DATE: JAN 18, 1993  
 PROJECT NO: 92-152

SHEET NO.  
**1**