

SEPT 1, 1993

NEED TO VISIT SITE
TO DETERMINE ACTUAL
USE - CLAIM - ETC.

WJK

SURFACE WATER REGISTRATION CHECKLIST

(received after July 18, 1990)

CHECK BASIN MAP sec NAME SOUND # 17 UNADJUDICATED AREA ? YES
RECEIPT # NONE COAST S W R NUMBER 220
CHECK ENCLOSURES sec PRELIMINARY DATA BASE ENTRY duf
ACKNOWLEDGEMENT LETTER sec ENTER ON STREAM INDEX _____
CHECK QUADRANGLE MAP _____ CHECK GLO PLATS _____
WATERMASTER CHECKLIST _____ PUBLIC NOTICE PUBLICATION 8/1/80

FORM REVIEW

_____ blanks filled in
_____ signed
_____ date received stamped

MAP REVIEW

_____ source and trib
_____ diversion point location
_____ conveyances (pipes, ditch, etc.)
_____ place of use
_____ scale
_____ township, range, section
_____ north arrow
_____ CWRE stamp
_____ disclaimer
_____ date survey was performed
_____ P.O.B. of survey
_____ dimensions and capacity of diversion system
_____ "beneficial use" type title
_____ "permanent-quality" paper

WATER RIGHT RECORD CHECK _____ FIELD INSPECTION _____
FINAL FILE REVIEW _____ FINAL DATA BASE ENTRY _____
ENTER ON PLAT CARDS _____

Application No. 69606
 Permit No. 50434
 Certificate No. 64967
 Stream Index, Page No. 17-22-2-6

FEES PAID		
Date	Amount	Receipt No.
5-5-88	325 ⁰⁰	54998
8-19-88	100 ⁰⁰	55932

FEES REFUNDED		
Date	Amount	Check No.

ASSIGNMENTS		
Date	To Whom	Address

Date	Volume	Page

Form 118 Sat. JUL 18 1989
 CWR Sat. AUG 23 1989

Jack B. Warner
 HC 84, Box 13-G-91
 Myrtle Point, OR 97458

May 5, 1988
 May 5, 1988

applicant approval
 JAN 09 1989

CONSTRUCTION
 beginning OCT 09 1990
 completion OCT 01 1990

application of water
 OCT 01 1991

PROSECUTION OF WORK
 filed July 17, 89
 filed July 22, 89
 filed August 22, 89

FINAL PROOF
 filed AUG 8 1990
 received
 certificate issued OCT 25 1990

RECEIVED

STATE OF OREGON WATER RESOURCES DEPARTMENT

Application for Permit to Appropriate Surface Water

I, Jack B. Warner

(Name of Applicant)

of H. C. 84, Box 13 G 91

(Mailing Address)

Myrtle Point,

(City)

State of Oregon

97458

(Zip Code)

Phone No. 572-2602

do hereby make application for a permit to appropriate the following described waters of the State of Oregon:

1. The source of the proposed appropriation is P.O.D. #1 South Fork of Coquille River

POD #2 A Spring, a tributary of Rowland Creek, a tributary of South Fork of Coquille River
POD #1

2. The point of diversion is to be located zero ft. North and 2270 ft. East
(N. or S.) (E. or W.)

from the SW corner of the NW $\frac{1}{2}$ NW $\frac{1}{2}$ of Section 34, T. 30 S., R. 12 W., W. M. M.
(Public Land Survey Corner)

POD #2 is located 1350 ft. South and 5140 Ft. West from the SW corner of the NW $\frac{1}{2}$ NW $\frac{1}{2}$
(If there is more than one point of diversion, each must be described)

of Section 34, in T. 30 S., R. 12 W., W. M. M. being within the NW $\frac{1}{2}$ SW $\frac{1}{2}$ of Sec. 33, 30-12.

POB #1 being within the NE $\frac{1}{4}$ of the NW $\frac{1}{4}$ of

Sec. 34 Tp. 30 S. R. 12 W., W. M. M., in the county of Coos
(N. or S.) (E. or W.)

3. Location of area to be irrigated, or place of use if other than irrigation.

Township	Range	Section	List $\frac{1}{4}$ $\frac{1}{4}$ of Section	List use and/or number of acres to be irrigated
30 S.	12 W.	34	NE $\frac{1}{2}$ NW $\frac{1}{2}$	domestic use including $\frac{1}{2}$ Ac. lawn & garden
30 S.	12 W.	34	NE $\frac{1}{2}$ NW $\frac{1}{2}$	Livestock (S. Fork Coq. River)
30 S.	12 W.	33	NW $\frac{1}{2}$ SW $\frac{1}{2}$	Livestock (Spring)

4. The amount of water which the applicant intends to apply to beneficial use is POD #2 0.01 CFS

cubic feet per second.....

(If water is to be used from more than one source, give quantity from each)

0.01 CFS

5. The use to which the water is to be applied is POD # 1 Domestic/and Livestock 0.02 CFS

POD #2 Livestock 0.01 CFS

6. DESCRIPTION OF WORKS

Include dimensions and type of construction of diversion dam and headgate, length and dimensions of supply ditch or pipeline, size and type of pump and motor, type of irrigation system to adequately describe the proposed distribution system.

POD # 1. No dam. Submersible pump, 1 hp, and 1 1/2 inch pipe to house and barn.

POD # 2. Sump at spring with gravity flow through 1 1/2 inch pipe to watering trough.

If for domestic use state number of families to be supplied Two

7. Construction work will begin on or before May 1, 1988

8. Construction work will be completed on or before May 1, 1990

9. The water will be completely applied to the proposed use on or before May 1, 1990.

Application No. 69606

Permit No. 50434

6-10-88

Remarks: *The 70271-20000 Number and type of livestock*

To be watered at POD #1 would probably not exceed 300 head of cattle & 400 head of sheep

POD #2 would provide water for the cattle; 300 head; when they were on that portion of the Ranch.

POD #1 will supply water at the pond for livestock only

This permit, when issued, is for the beneficial use of water. By law, the land use associated with this water use must be in compliance with statewide land-use goals and any local acknowledged land-use plan. It is possible that the land use you propose may not be allowed if it is not in keeping with the goals and the acknowledged plan. Your city or county planning agency can advise you about the land-use plan in your area.

X *Jack B. Warner*
Signature of Applicant

This is to certify that I have examined the foregoing application, together with the accompanying maps and data, and return the same for completion.

In order to retain its priority, this application must be returned to the Water Resources Director with corrections on or before November 14, 1988.

WITNESS my hand this 12th day of August, 1988

William H. Young, Water Resources Director

By *Wayne J. Overcash*
WAYNE J. OVERCASH

RECEIVED
AUG 14 1988
WATER RESOURCES DEPT.
SALEM, OREGON

This instrument was first received in the office of the Water Resources Director at Salem, Oregon, on the

5th day of *May*, 19*88*, at *3* o'clock *PM*.

Application No. *69606*

Permit No. *50436*

Final Proof Survey

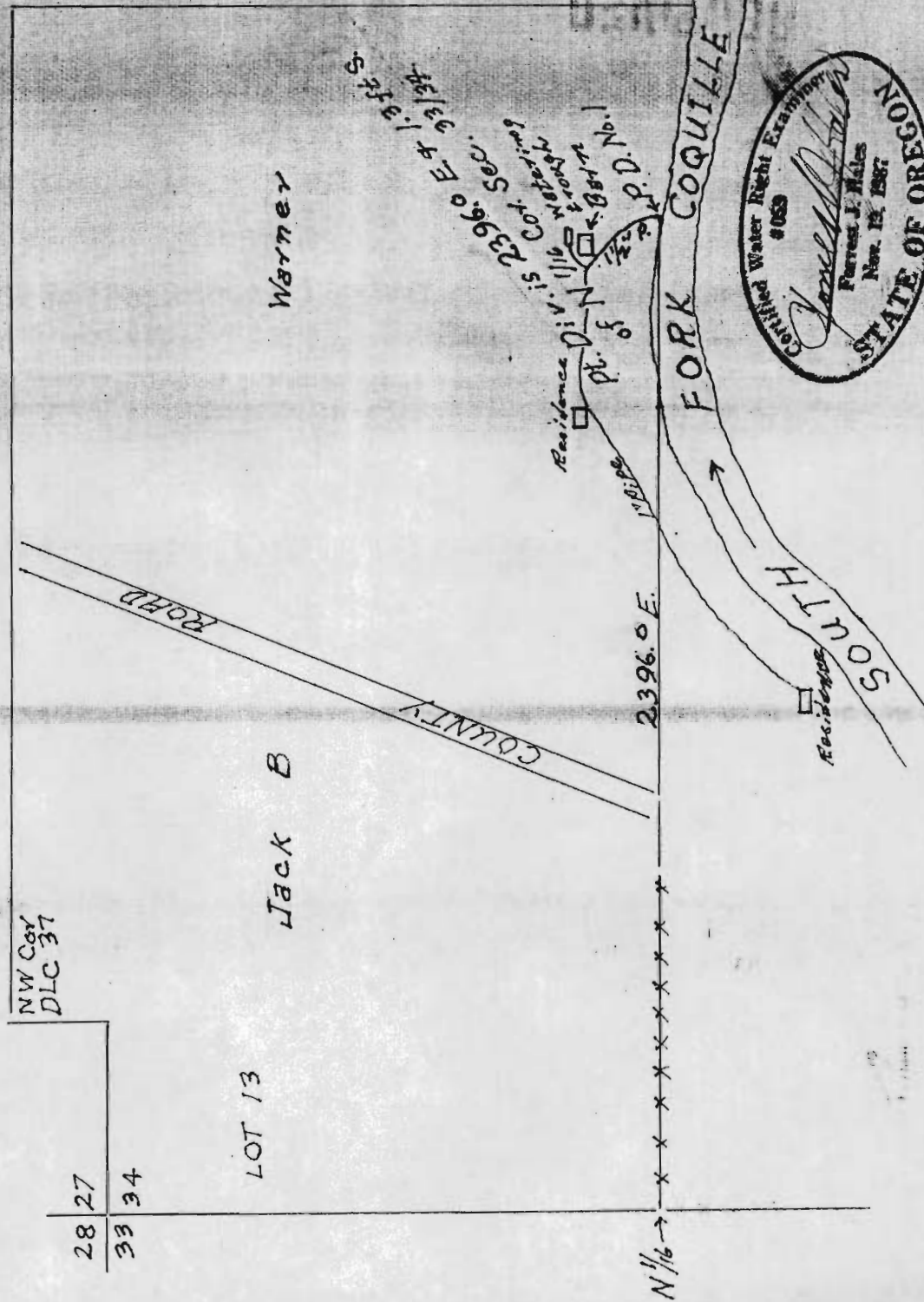
In Sec. 34 T. 30 S., R. 12 W. W. M.

Scale: 1" = 400ft.

Application No. 69606

Permit No. 50434


In the name of Jack Warner



RECEIVED


JAN 08 1990

WATER RESOURCES DEPT. SALEM, OREGON



29 28
32 33

Final Proof Survey
In Sec. 33, T. 30 S., R. 12 W.W. M.
Scale: 1" = 400 ft Nov. 15, 1989
Application No. 69606 Permit No. 50434
In the name of Jack Warner



P.D. No. 2 is 64.0 ft N.
and 4.0 ft E. of 1/4 Cor. 32/33

1/4
1 1/2" pipe
watering trough
Cor.

Fd pipe post
B.C. B.T.

Jack Warner (all of Sec. 33)

RECEIVED

JAN 08 1990

WATER RESOURCES DEPT.
SALEM, OREGON

RECEIVED

JAN 08 1990

FINAL PROOF SURVEY

In Sections 33 and 34, T. 30 S., R. 12 W. W. M.

WATER RESOURCES DEPT.
SALEM, OREGON

Application No. 69606

Permit No. 50434

Information: The permittee, Mr. Jack Warner, lives on and owns the property described in the application. His address is H. C. 84, box 13 G 91, Myrtle Point Oregon 97458. His phone number is 572-2602. This water system was developed many years ago and is as described on the application except that Point of Diversion No. 2 is north from the 1/4 Corner common to sections 32 and 33, not southeast as shown on the application map. Mr. Warner took me to both P. D.s and provided some of the following information.

Sources: P. D. No. 1 is from the South Fork of Coquille River. P. D. No. 2 is from a spring, the headwaters of a tributary of Roland Creek, a tributary of South Fork of Coquille River

Diversion Points: No. 1 is from a depression in the river bed near the north bank at the foot of an old road. No. 2 is a developed spring. The surface soil was removed; perforated pipe was laid to collect the water and covered with river gravel. The developed area is about 150 square ft.

Motor: For P. D. No. 1 the motor is a Sears submersible 1 h. p. motor and pump unit. The capacity is 20 gals per minute. P. D. No. 2 is a gravity system.


Pipe: P. D. No. 1; from the pump the water goes through about 270 feet of 1½" black plastic pipe to a pressure tank and then through 1" plastic pipe to the stock watering tank and to the two houses.

Uses: P. D. No. 1; this water serves two families, Jack Warner and his son as shown on the attached map. It also serves up to 200 head of stock, mainly beef cattle. P. D. No. 2; this water is for stock watering only and serves up to 200 head of beef cattle.

Lift: From river level to point of use is about 85 feet.

Survey Tie: P. D. No. 1; A compass traverse was run from the P. D. to the Southwest corner of the NW¼NW¼ of Sec. 34, 30-12. This is a fence corner. P. D. No. 2 is 64 feet north and 4 ft. east of the West 1/4 Corner of Section 33, 30-12. The monument is a brass cap on 1½" pipe post standing above ground in the fence line.

The final proof survey and inspection of the use as found to be completed under the terms and conditions of permit No. 50434 was completed by me on October 7, 1989, and the facts contained in this report and accompanying final proof map are correct to the best of my knowledge.



I, Jack Warner, agree to the findings of the CWRE and do submit this site report and map as my Claim of Beneficial Use of the water as provided under the terms and conditions of my permit No. 50434.

Jack B Warner
Jack Warner

February 3, 1993

WATER
RESOURCES
DEPARTMENT

JACK B WARNER
HC 84 BOX 13G91
MYRTLE POINT OR 97458

Dear MR WARNER,

This will acknowledge that your Surface Water Registration Statement in the name of JACK B WARNER has been received by our office. The fees required for filing your claim are \$200.00. Since permit # 50434 does not cover stockwater from Rowland Creek we can not credit your earlier payment under that permit. Your registration statement has been numbered SWR-220.

The map you submitted with your claim is not acceptable. ORS 539.240 (2) (d) requires the map be prepared by a Certified Water Right Examiner (CWRE). Within 60 days of this letter you must send a letter to this address indicating you have contracted with a CWRE to prepare your map. You should send your letter to my attention. In your letter you must identify the name of the CWRE who will prepare your registration statement map. We will contact the CWRE to arrange a map submittal deadline.

We will not be able to process your claim until we have received your map. If you have any questions regarding this process, please do not hesitate to give me a call.

Please feel free to contact this office if you have any questions.

Sincerely,



Don Knauer
Adjudication Specialist

Enclosure

C:\WP51\SWR\CLAIMANT\SWR-0220.001



3850 Portland Rd NE
Salem, OR 97310
(503) 378-3739
FAX (503) 378-8130

RECEIVED

FEB 12 1993

WATER RESOURCES DEPT.
SALEM, OREGON

Myrtle Point, OR.
Feb. 10, 1993

Don Knauer
Adjudication Specialist
Water Resources Dept.

Dear Mr. Knauer:

In reply to your letter of Feb. 3, 1993, it has been determined that the diversion of water from Howland Creek would be impracticable due to an absence of power and the lack of gravity flow.

I will continue with the adjudication process in an effort to prioritize my present permit to the prior 1909 date with the documentation submitted.

Thank you for your time and effort in this matter.

Sincerely
Jack Whinn

STATEMENT IN SUPPORT OF PRE-1909 VESTED WATER RIGHT

My wife and I own and operate a livestock operation on a major portion of the William Rowland Donation Land Claim #37 and other lands purchased by my grandfather, William N. Warner in 1866 and certified as a century farm by the Oregon Historical Society in 1966.

From 1866 until his death in 1898, William N. Warner conducted a livestock operation on the property as shown by exhibits. The property consisting of 841.99 acres went through probate proceedings ending August 16, 1905. During that time period a continued use of the property and its resources are shown by enclosed exhibits.


At final probate, my father received his share of the property, resided there and continued to raise livestock until my wife and I purchased the last of the property in 1963 with a Department of Veteran Affairs farm/home loan.

My wife and I reside on the farm and utilize its resources to manage and carry on a livestock operation.


Since the time my grandfather settled here the southfork of the Coquille River and its tributaries have been a year round source of water for livestock and domestic use and on some portions of the property the only source during the summer months. The southfork of the Coquille River flows through the Donation Land Claim for a distance of more than one and one half miles and was always available and used during the period in question. The Rowland Creek property was served by Rowland Creek and its tributaries as an instream use for livestock. I now hold a certificate of water right under permit number 50434 with a priority date of May 5, 1988. I believe that I am eligible for the prior 1909 date.

My present permit would remain the same except for the earlier date and the addition of an instream vested right on Rowland Creek, a tributary of the southfork of the Coquille River in the NE 1/4 of the SW 1/4, Section 33.

The above is a factual and true statement.



JACK B. WARNER



DORLA J. WARNER

RECEIVED

DEC 24 1992

WATER RESOURCES DEPT.
SALEM, OREGON

1886

Property

DLC claim #37

... made this first day of October in the Year of our Lord one thousand
 and eight hundred and eighty six between William Rowland of the County of Coos in
 the State of Oregon of the first part and William Warner of the same
 State of the second part. Witnesseth that the said party of the
 first part in consideration of the sum of fifteen hundred dollars
 to him paid by the said party of the second
 part the receipt whereof is hereby acknowledged, hath granted, bargained and
 sold and by these presents does grant, bargain, sell and convey unto
 the said party of the second part his heirs and assigns the following described
 real estate situated in the County of Coos State of Oregon, to wit: South east
 quarter of the North ~~west~~ quarter, the North east quarter of the South west quarter,
 the North half of the South east quarter of Section thirty three, also lot number four
 and lot six one in section thirty four; also the North half of claim number
 thirty seven in township number thirty South of Range twelve west
 described as follows: commencing at a post 9.55 ch. north and 7.05 ch. east of the corner
 of sections 27, 28, 33, and 34, in the township and Range aforesaid, thence East sixty seven
 thence south twenty five chains, thence west twenty three ⁴⁶/₁₀₀ chains; thence South two
⁹⁸/₁₀₀ chains, thence west thirty six ⁶⁵/₁₀₀ chains, thence North twenty seven ⁷⁰/₁₀₀ chains to the beginning;
 also, a tract of land adjoining the North east corner of the last described claim,
 commencing at the North east corner of said claim, thence South thirty ¹⁰/₁₀₀ chains
 running east the same width ten ¹⁹/₁₀₀ chains to the Coquille River, also a
 tract of land adjoining the North west corner said claim number thirty seven
 commencing at the North west corner of said claim thence South thirty ¹⁰/₁₀₀ chains
 thence west seven ¹⁰/₁₀₀ chains, thence North three ⁵⁰/₁₀₀ chains, thence east seven ⁰⁶/₁₀₀
 chains to the beginning, all of the above tracts of land being situated in township
 number thirty South of Range number twelve west of the Willamette Meridian
 and containing three hundred and fifty five acres more or less, together with all
 the privileges and appurtenances thereto belonging, I have and hold the same

unto the said party of the second part his heirs and assigns forever, and the
 said party of the first part hereby covenants with the said party of the second
 part, his heirs and assigns that the title to property above conveyed is free
 from all encumbrances and that he will warrant and defend the same
 against all lawful claims whatsoever, In witness whereof the said party of the
 first part has hereunto set his hand and seal the day and date above written
 signed sealed and delivered
 Wm Rowland (Seal)

in presence of
 L. J. Mosher
 J. Edison Vandenberg
 The State of Oregon }
 County of Douglas } ss

RECEIVED
 DEC 24 1992
 WATER RESOURCES DEPT.
 SALEM, OREGON

Before me the undersigned, Clerk of the County Court
 of Douglas County, Oregon, personally came William Rowland, to me known
 to be the person who executed the above conveyance, and Acknowledged
 that he executed the same for the purposes therein mentioned,

In witness whereof I have hereunto set my hand and official
 seal this first day of October A.D. 1886
 R. A. Cowles Co Clerk

Presently owned Property

NE of SE Sec 33 } Etc. ded from mortgage

NOTE AND MORTGAGE

JACK B. & DORLA J. WARNER,

husband and wife

RECEIVED

DEC 24 1992

WATER RESOURCES DEPT.

SALEM, OREGON

mortgages to the State of Oregon, represented and acting by the Director of Veterans' Affairs, pursuant to ORS 407.030, the following described real property located in the State of Oregon and County of Coos:

PARCEL I: The S 1/2 of the S 1/2 of the SW 1/4 of Section 28, the N 1/2 of the NW 1/4, the N 1/2 of the SE 1/4 of the NW 1/4 and the SW 1/4 of the NW 1/4 of Section 33; and Lot 13 of Section 34, Township 30 South, Range 12 West of the Willamette Meridian, Coos County, Oregon.

PARCEL II: The S 1/2 of the NE 1/4, the W 1/2 of the SW 1/4, the SE 1/4 of the SW 1/4, the SW 1/4 of the SE 1/4, the S 1/2 of the SE 1/4 of the NW 1/4, the NW 1/4 of the SE 1/4 and the NE 1/4 of the SW 1/4 and that portion of the E 1/2 of the SE 1/4, lying West of the railroad, all in Section 33, Township 30 South, Range 12 West of the Willamette Meridian, Coos County, Oregon. That portion of Lot 5, Section 34, Township 30 South, Range 12 West of the Willamette Meridian, Coos County, Oregon, lying West of the railroad.

ALSO: Beginning at the Northeast corner of Lot 4 of said Section 34; thence East to the West boundary of the railroad; thence Southwesterly along the West boundary of said railroad to the West line of the William Rowland Donation Land Claim No. 37; thence North along the West boundary of said Land Claim to the place of beginning. The NW 1/4 of the

SW 1/4, the E 1/2 of the SW 1/4 and the SW 1/4 of the SW 1/4 of Section 4; the NE 1/4 of the NW 1/4 and the NW 1/4 of the NW 1/4 of Section 9, all in Township 31 South, Range 12 West of the Willamette Meridian, Coos County, Oregon.

PARCEL III: Beginning at the Northwest corner of the William Rowland Donation Land Claim No. 37 in Section 27 and 34, Township 30 South, Range 12 West of the Willamette Meridian, Coos County, Oregon; thence South along the West line of said Claim to the Northeast corner of Lot 4 of said Section 34; thence East to the East boundary of the railroad; thence Southwesterly along said East boundary to North Creek, being the Northerly boundary of the property conveyed to Jack McLeod et al in Book 216, Page 509, Deed Records of Coos County, Oregon; thence Easterly along North Creek to the left bank of the South Fork of the Coquille River; thence downstream along said left bank of said river to a point which is 23.44 chains West and due South of the Northeast corner of said Donation Land Claim; thence North 25 chains, more or less, to the North line of said Donation Land Claim; thence West along said North line 36.56 chains, more or less, to the point of beginning.

ALSO: The N 1/2 of the NE 1/4 of Section 33, Township 30 South, Range 12 West of the Willamette Meridian, Coos County, Oregon. ALSO: Beginning at the Northwest corner of the William Rowland Donation Land Claim No. 37 in Section 27, Township 30 South, Range 12 West of the Willamette Meridian, Coos County, Oregon; thence South 3.35 chains; thence West 7.05 chains; thence North 3.35 chains; thence East 7.05 chains to the point of beginning.

BEAVER HILL COAL COMPANY. **RECEIVED**

W. S. Chandler
R. A. GRAHAM, MANAGER.

DEC 24 1992

WATER RESOURCES DEPT.
SALEM, OREGON

BEAVER HILL, OREGON, Jan., 24th, 1978. 189

Wm. N. Warner Esq.,

Etelka, Oregon.

Dear Sir:-

Referring to your letter of the 21st, inst. We will ship two car loads of horses and mules Friday, to Myrtle Point, Oregon. Kindly be on hand to receive them.

Yours truly.

W. S. Chandler

Manager.

W. N. Warner

Myrtle Point, Oregon

*Lewis Hill Coal Co.
In ac with H. H. Warner*

	AT	Cr
28 Head Horses & Mules pastured 1/30 to 2/9 Inc = 1 Animal 10 4/5 Mo. @ 1.50		\$ 1540
Jan 30th 1 Saddle Horse "Mexican Charley"	\$ 1500	
45 Head Horses & Mules pastured 2/10 to 4/2 Inc = 1 Animal 78 Mo @ 1.50		1 1700
Apr 16th Cash - paid to Burtenshaw -	5000	
44 Head Horses & Mules pastured 4/3 to 5/6 Inc = 1 Animal 49 1/3 Mo @ 1.50		7480
May 20th Cash	18725	
40 Head Horses & Mules pastured 5/7 to 6/4 Inc = 1 Animal 42 2/3 Mo @ 1.50		6400
June 30th One animal "Pacer", sold by Warner - no returns made Co -	2000	
18 Head Horses & Mules pastured 9/8 to 9/3 Inc = 1 Animal 23 2/3 Mo @ 1.50		3570
6 " " " " " 9/12 to 10/23 = 1 " 10 " @ 1.50		1500
	\$ 27225	\$ 32130

Cr. \$321.30
Dr. 27225,
Bal due H. H. Warner \$ 49.05

98

321
272
49

RECEIVED

DEC 24 1992

WATER RESOURCES DEPT.
SALEM, OREGON

THE BEAVER HILL COAL COMPANY.

Mines at Beaver Hill, Oregon.

A-1 CODE.

Manager's Office at Marshfield, Oregon.

W. S. Chandler
R. A. GRAHAM, Manager.

Beaver Hill, Or., Jan., 14th, 1898

Wm. Warner Esq.,

Myrtle Point, Oregon.

Dear Sir:-

Will you kindly quote rate per month for pasturing horses and mules in lot of 30 or more, give full particulars in regard to feed etc.

W. S. Chandler
Manager.

RECEIVED

DEC 24 1992

WATER RESOURCES DEPT.
SALEM, OREGON

RAY C. ZINK
 RESIDENCE PHONE:
 Burlingame 3-7788

OFFICE PHONES:
 So. San Francisco 863
 Juniper 72335

Southwest Commission Co. of San Francisco

LIVE STOCK COMMISSION MERCHANTS

Cattle • Hogs • Sheep

UNION STOCK YARDS
 SOUTH SAN FRANCISCO, CALIFORNIA

RECEIVED

DEC 24 1992

WATER RESOURCES DEPT.
 SALEM, OREGON

Account Sales No. 3594

Date Sept. 15, 1947

Sold for Account of J. C. Warner,

Shipping Point Gaylord, Oregon.

Postoffice Box 35

PURCHASER	CATTLE	CALVES	HOGS	SHEEP	WEIGHT	PRICE	AMOUNT	TOTAL
Union Sh Co.				153WL	14900	25.00	3725.00	
"				9 WL	640	24.00	153.60	
Swift & Co.				7 Y	845	20.00	169.00	
"				3 Y	310	17.00	52.70	
"				1 AW	175	10.00	17.50	
"				21 E	2250	6.00	135.00	
Union Sheep Company				1 WL	80	SUBJECT will remit later		
				195				4252.80

~~8776~~

PORTLAND LIVE STOCK EXCHANGE
 SUPERVISION
 U. S. DEPARTMENT OF AGRICULTURE
 PACKERS AND STOCK YARDS ADMINISTRATION



OFFICE PHONE: 1W-0076
 RES. PHONES: CLAUD C. CLARK, TRINITY 1856
 CARL TAYLOR, GARFIELD 0315
 J. S. "SYD" HOARD, TUXEDO 3002
 J. A. PLUNKETT, TWINOAKS 6259

REFERENCE:
 LIVE STOCK KENTON BRANCH
 THE FIRST NATIONAL BANK
 PORTLAND, OREGON

CLARK-TAYLOR & HOARD

LIVE STOCK MARKET AGENCY

No. 124751

SOLD FOR

Edgar Williams

*copy - John Williams
 copied
 OK*

North Portland, Oregon

Myrtle Point, Oregon

November 26, 1951 2769

BUYER	CATTLE	HOGS	SHEEP	WEIGHT	DOCK	PRICE	AMOUNT	TOTAL
Arrow Meat	7 S	AVE		8290		33 00	2735 70	
	2 S	Ave		2370		29 00	687 30	
	9	cattle		10660				3423 00
								3423 00

CAR NO.

off car truck wt. 10800

Freight \$150.00

CHARGES

FREIGHT

off car wt charge

50

NATIONAL MEAT BOARD

09

YARDAGE

9

7 65

WEIGH CHARGE

20

HAY

340#

8 16

STRAW

140#

1 89

WHEAT

INSURANCE

09

BRAND INSPECTION

2 25

COMMISSION

10 80

31 53

NET PROCEEDS

3391 47

★ PURCHASED BY A MEMBER OF OUR FIRM TO FILL AN ORDER
 E. & O. E.

RECEIVED

DEC 24 1951

WATER RESOURCES DEPT.
 SALEM, OREGON

RECEIVED

JAN 08 1990

WATER RESOURCES DEPT.
SALEM, OREGON

Myrtle Point, OR
January 4, 1990

Water Resources Dept.
Salem, OR.

I have been advised to inquire in regards to the continuous rise of water on this ranch from the south fork of the Coquille River prior to the year 1909.

Our ranch is a certified Century Farm established in 1866.

I have been informed that the above could effect the priority of the permit.

Thanking you for any information you may have regarding this situation.

Sincerely

Jack B. Warner

4/2/90 CC: Graining (Adjudications) - for reply