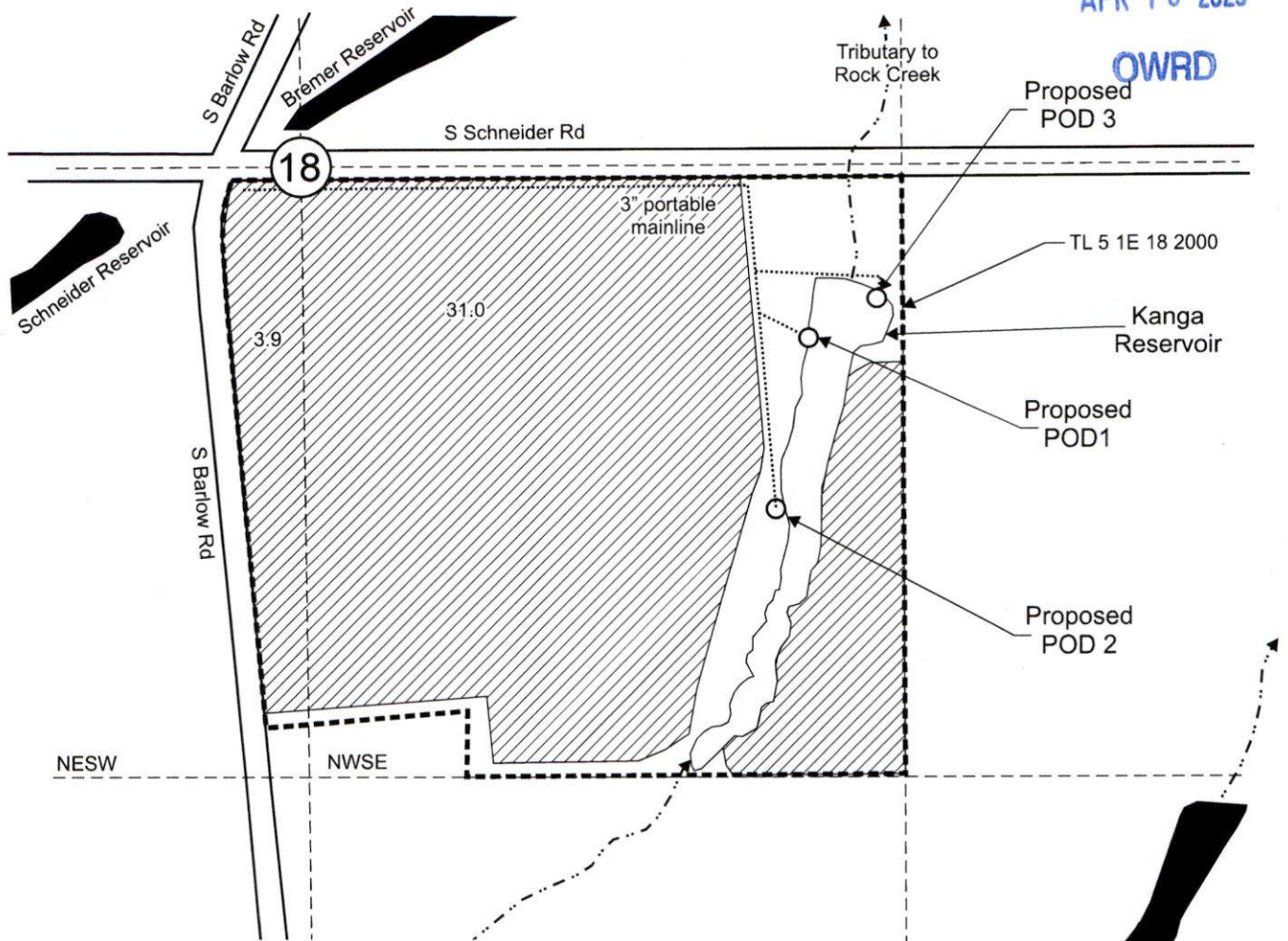


T.5S. R.1E. Section 18, W.M.

Received
APR 16 2025


OWRD



Proposed POD 1 is located 375 feet south and 1,120 feet east from the C 1/4 corner, Section 18.

Proposed POD is located 750 feet south and 1,050 feet east from the C 1/4 corner, Section 18.

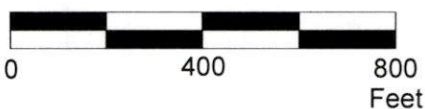
Proposed POD is located 290 feet south and 1,270 feet east from the C 1/4 corner, Section 18.

 Area (34.9 Acres) proposed for supplemental irrigation, primary from groundwater under new Application G-19199.

----- Tax lot boundary

..... Water main line, portable

Scale: 1" = 400'



This map was prepared for the purpose of identifying the location of a water right only and is not intended to provide legal dimensions or location of property ownership lines.

Supplemental Surface Water Right Application Map

Pacific Hydro-Geology Inc.

Jesse and Polligaia Pavla Gooch
T.5S. R.1E. Section 18, W.M.

01/2025

