

ASSIGN

Name ALTA AND WALTER FARIS

By

Address Star Rt. Box 81
Milo, Oregon 97455Date filed July 23, 1970Priority July 23, 1970Action suspended until OK cert

Returned to applicant

Date of approval September 20, 1971

CONSTRUCTION

Date for beginning September 20, 1972Date for completion October 1, 1973

Extended to

Date for application of water October 1, 1974

Extended to

PROSECUTION OF WORK

Form "A" filed

Form "B" filed October 11, 1971Form "C" filed October 11, 1971

FINAL PROOF

OCT 30 1979 6 1979
Blank mailed

Proof received

Date certificate issued JAN 21 1980Application No. 47258Permit No. 35396Certificate No. 48855Stream Index, Page No. 16-302

FEES PAID

Date	Amount	Receipt No.
<u>7/23/70</u>	<u>20.00</u>	<u>20131</u>

\$1 Cert. Fee

FEES REFUNDED

Date	Amount	Check No.
------	--------	-----------

ASSIGNMENTS

Date	ASSIGNED To Whom	Address	Volume	Page
<u>5-29-73</u>	<u>HARRY B. & GAIL R. GOFF</u>	<u>605 Rimrock Rd. Prineville</u> <u>Star Route, Box 81, Milo, OR 97429</u>	<u>5</u>	<u>236</u>
<u>10-23-79</u>	<u>Rupert and Ruth Hunt</u>	<u>Star Rt. Bx 87, Days Creek, OR</u>	<u>6</u>	<u>614</u>

REMARKS

0.03 cfs from South Umpqua River for irrigation of 2.09 acres.Form 130 sent JUN 11 19792nd Reminder sent 7-11-79Form 130 sent DEC 28 1979

Form C

IMPORTANT—This form is a notice to the State Engineer that permittee is ready to make final proof to the extent to which the water has actually been applied to the intended use under the terms of the permit. Permittee is cautioned that Certificate of Water Right will be issued based on the extent of the quantity and use as determined by the final proof inspection and survey which will be made in response to the filing of this Form C.

NOTE: In the case of an irrigation permit, this Form C should not be mailed to the State Engineer until all of the land described in the permit, which it is intended to irrigate under this permit at any time, has actually been irrigated. Fill out, detach and mail to the State Engineer, Salem, Oregon 97310, when all of the water has been applied.

Application No. 47258

NOTICE OF COMPLETE APPLICATION OF WATER TO A BENEFICIAL USE

I, Alta and Walter Farris, the holder of Permit No. 35395 to appropriate the public waters of the state of Oregon, completely applied the waters to a beneficial use in accordance with the terms of said permit, on the 15th day of Aug, 1970

Remarks: _____

IN WITNESS WHEREOF, I have hereunto set my hand this 2nd day of Oct, 1971

Alta E. Farris - W.B. Farris
(Signature of Applicant)

Star Rt. Box 81, Milo Ore.
(Address)

Form B

Application No. 47258

NOTICE OF COMPLETION OF CONSTRUCTION

I, Alta and Walter Farris, Elma M. Jennings, the holder of Permit No. 35396 to appropriate the public waters of the state of Oregon, completed the construction of the works described therein on the 15th day of Aug 15, 1970

Remarks: We have a one-horse removable pump in the Umpqua at present but will be removing at high water time.
If the works have less capacity than described in the permit, or you have definitely abandoned part of the proposed development, you should so state in order that our records may not be unnecessarily encumbered.

IN WITNESS WHEREOF, I have hereunto set my hand this 8 day of Oct, 1971

Alta E. Farris - W.B. Farris - Elma M. Jennings Star Rt. Box 81 - Milo Ore
(Signature of Applicant) (Address)

Fill out, detach and mail to the State Engineer, Salem, Oregon 97310, when construction work is completed.

RECEIVED

Oregon Water Resources Department
Water Right Ownership Update Form

JUL 25 2005

WATER RESOURCES DEPT
SALEM, OREGON

NOTICE TO SELLERS & BUYERS:

By law, all water belongs to the public [ORS 537.110]. In almost every instance, a permit ("water right") from the Water Resources Department is needed before using, diverting, or storing any water [ORS 537.130]. However, most domestic wells do not require water rights. A water right stays with the land. In order to keep track of water right ownership, ORS 537.330 requires persons selling property that has a water right to: 1) provide evidence of the water right to the buyer and 2) notify the Water Resources Department of the water right involved with the real estate transaction. Sellers are exempted from this requirement if the water uses are served by a water district or a city.

Water that has been used for a long time in one place or that involves a water structure (like a dam) that already exists is no guarantee that there is a water right which would allow the water use to continue.

If you have any questions about this form or water right requirements, please contact your local watermaster or call the Water Resources Department at 378-8455.

Note: Please type or print legibly when filling in the following information. Use additional paper if necessary.

Property Seller Information:

Name: Robert C. and Moya Ainsworth
Street Address: 22240 Tiller Trail Highway
City: Days Creek State: OREGON Zip: 97429
Phone: _____

Property Buyer Information:

Name: Sharon Patch
Street Address: 7746 Atlantic Ave
City: White City State: OR Zip: 97501
Phone: 541-826-3707

Property Description (attach additional pages if necessary):

County: Douglas Township: 30 Range: 3 Section: 26 AC
Tax lot number(s): TL 2400

Meets & bounds description (or attach copy of property deed & tax-lot map with the parcels highlighted):

Water Right Information (attach copy of water right permit or certificate & final proof map if available):

Application #: 47258 Permit #: 35396 Certificate #: 48855
Will all the lands associated with this water right be owned by the buyer? Yes ☐ No ☐

Name of individual completing this form: Wayd W. ShieldsPhone: 541-863-5271Signature: [Signature]Date: 7-21-05



Oregon

Theodore R. Kulongoski, Governor

FILE

Water Resources Department

North Mall Office Building
725 Summer Street NE, Suite A
Salem, OR 97301-1271
503-986-0900
FAX 503-986-0904

October 28, 2003

Robert and Mona Ainsworth
22240 Tiller Trail Hwy
Days Creek, OR 97429

RE: Assignment of Application S-47258, Permit 35396, Certificate 48855

Dear Mr. and Mrs. Ainsworth,

Thank you for submitting a Water Right Ownership Update form for this file. This file cannot be assigned since a certificate was issued. I am returning your check in the amount of \$25.00.

If you have any questions, please call me at 503-986-0816.

Sincerely,

Kerry Lefever
Water Rights Application Caseworker

Attachment

cc: Neil Hummel, Century 21, 2245 NW Stewart Parkway, Roseburg, OR 97470

Oregon Water Resources Department
Water Right Ownership Update Form

NOTICE TO SELLERS & BUYERS:

By law, all water belongs to the public [ORS 537.110]. In almost every instance, a permit ("water right") from the Water Resources Department is needed before using, diverting, or storing any water [ORS 537.130]. However, most domestic wells do not require water rights. A water right stays with the land. In order to keep track of water right ownership, ORS 537.330 requires persons selling property that has a water right to: 1) provide evidence of the water right to the buyer and 2) notify the Water Resources Department of the water right involved with the real estate transaction. Sellers are exempted from this requirement if the water uses are served by a water district or a city.

Water that has been used for a long time in one place or that involves a water structure (like a dam) that already exists is no guarantee that there is a water right which would allow the water use to continue.

If you have any questions about this form or water right requirements, please contact your local watermaster or call the Water Resources Department at 378-8455.

Note: Please type or print legibly when filling in the following information. Use additional paper if necessary.

Property Seller Information:

Name: Rupert and Ritchie Hunt
Street Address: 22240 Tiller Trail Highway
City: Days Creek State: Oregon Zip: 97429
Phone: _____

Property Buyer Information:

Name: Robert C. and Mona Ainsworth
Street Address: 22240 Tiller Trail Highway
City: Days Creek State: Oregon Zip: 97429
Phone: _____

Property Description (attach additional pages if necessary):

County: Douglas Township: 30 Range: 3 Section: 26 AC
Tax lot number(s): TL 2400

Meets & bounds description (or attach copy of property deed & tax-lot map with the parcels highlighted):

RECEIVED

OCT 27 2003

WATER RESOURCES DEPT.
SALEM, OREGON

Water Right Information (attach copy of water right permit or certificate & final proof map if available):

Application #: 47258 Permit #: 35396 Certificate #: _____

Will all the lands associated with this water right be owned by the buyer? Yes ☐ No ☐

Name of individual completing this form: Neil D. Hummel Signature: Neil D. Hummel
Phone: 541-673-4117 Date: 10/22/03

EXISTING CERTIFICATE TRANSFER

THIS MAP WAS PREPARED FOR
ASSESSMENT PURPOSE ONLY

SEE MAP 30 3 26

SW/4 NE/4 SEC. 26 T.30S. R.3 W W.M.
DOUGLAS COUNTY

REVISED ON
8-7-99

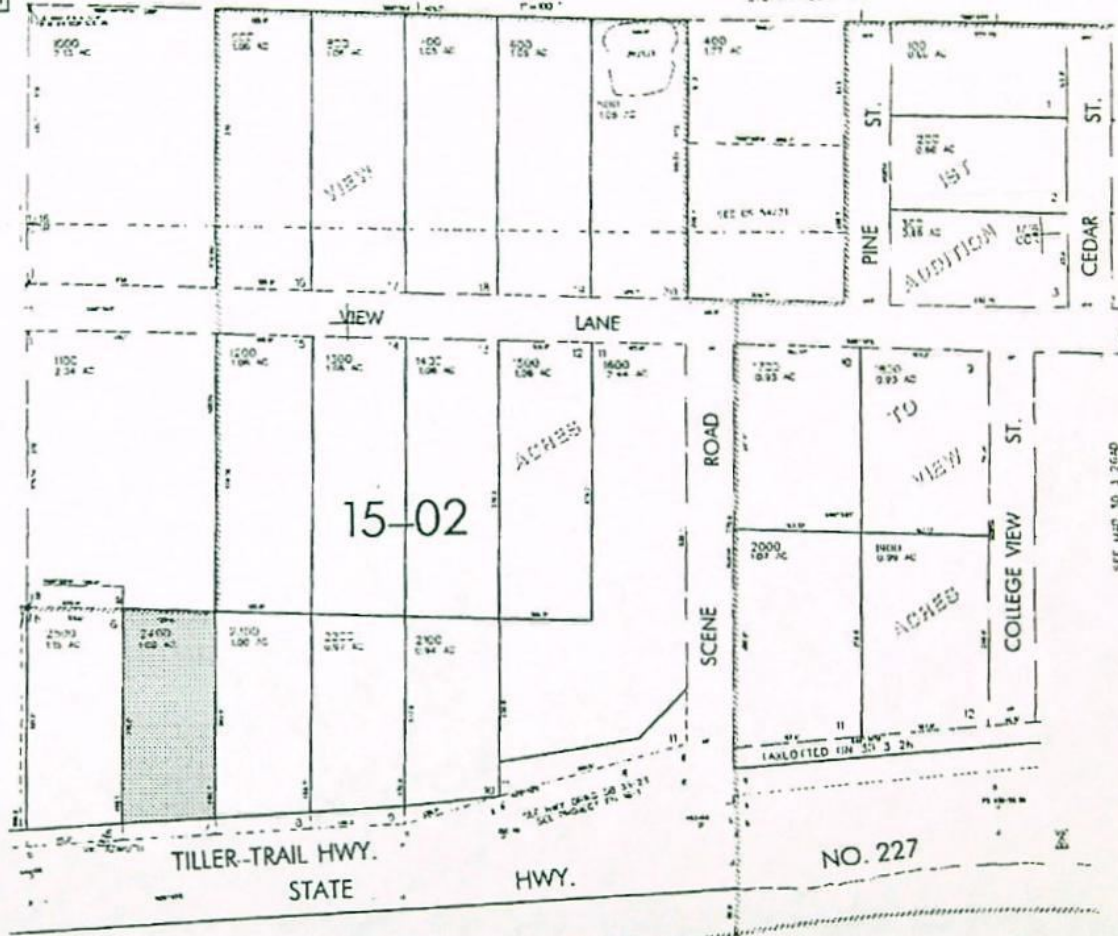
30 3 26AC

SEE MAP 30 3 20

SEE MAP 30 3 26AD

SEE MAP 30 3 26AD

CANCELED MAP
NO. 1



SEE MAP 30 3 20

4.245,022

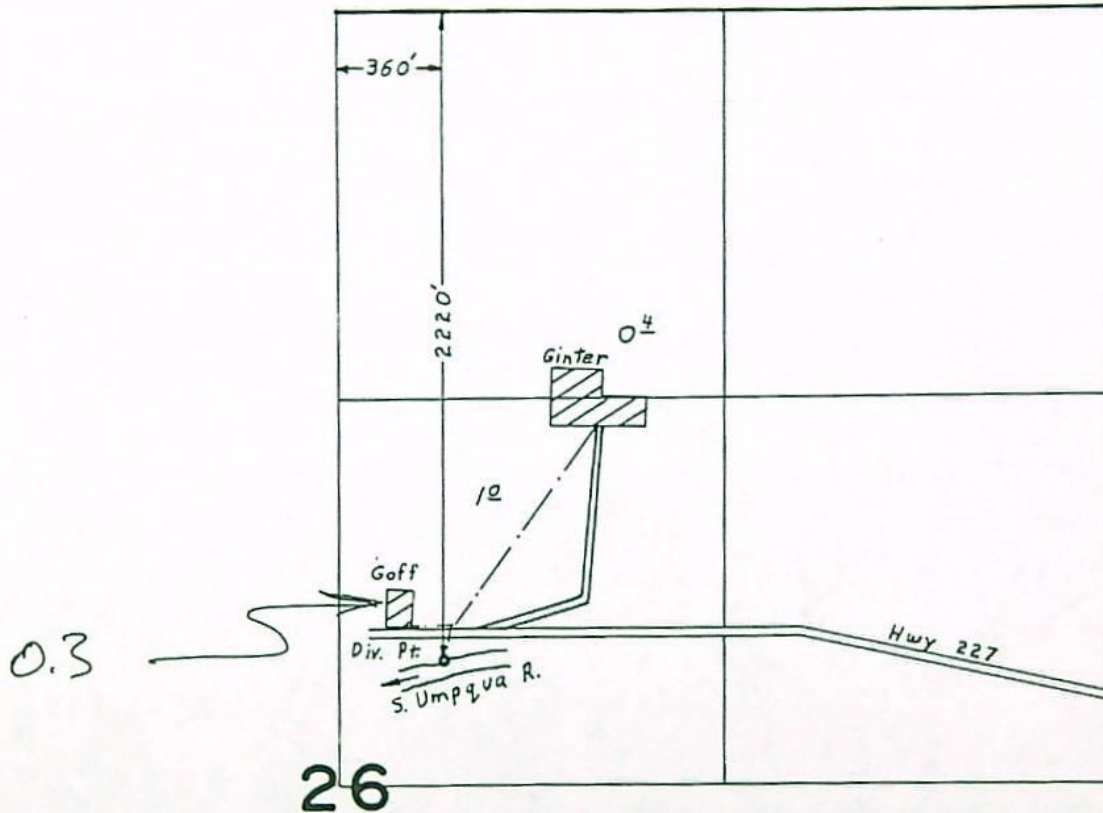
30 3 26AC

RECEIVED

OCT 27 2003

WATER RESOURCES DEPT.
SALEM, OREGON

T.30S. R.3W., W.M.



Scale : 1"=660'

FINAL PROOF SURVEY
UNDER

Application No. 47258... Permit No. 35396....
IN NAME OF

.....RUPERT & RUTH HUNT.....

Surveyed MAY 19... 1977., by D.M. NORBY.....

RECEIVED

OCT 27 2003

WATER RESOURCES DEPT.
SALEM, OREGON

STATE OF OREGON

COUNTY OF

DOUGLAS

CERTIFICATE OF WATER RIGHT

This Is to Certify, That

RUPERT & RUTH HUNT

of Star Rt., Box 87, Days Creek, State of Oregon, 97429, has made proof to the satisfaction of the Water Resources Director, of a right to the use of the waters of South Umpqua River

a tributary of Umpqua River
irrigation of 1.4 acres

for the purpose of

under Permit No. 35396 and that said right to the use of said waters has been perfected in accordance with the laws of Oregon; that the priority of the right hereby confirmed dates from July 23, 1970 that the amount of water to which such right is entitled and hereby confirmed, for the purposes aforesaid, is limited to an amount actually beneficially used for said purposes, and shall not exceed 0.02 cubic foot per second

or its equivalent in case of rotation, measured at the point of diversion from the stream. The point of diversion is located in the SW $\frac{1}{4}$ NE $\frac{1}{4}$, Section 26, T. 30 S., R. 3 W., W. M., 2220 feet South and 360 feet East from the NE $\frac{1}{4}$ Corner, Section 26

The amount of water used for irrigation, together with the amount secured under any other right existing for the same lands, shall be limited to one-eightieth of one cubic foot per second per acre, or its equivalent for each acre irrigated and shall be further limited to a diversion of not to exceed 2 $\frac{1}{2}$ acre feet per acre for each acre irrigated during the irrigation season of each year,

and shall conform to such reasonable rotation system as may be ordered by the proper state officer.


A description of the place of use under the right hereby confirmed, and to which such right is appurtenant, is as follows:

0.4 acre NW $\frac{1}{4}$ NE $\frac{1}{4}$
1.0 acre SW $\frac{1}{4}$ NE $\frac{1}{4}$
Section 26
T. 30 S., R. 3 W., W. M.

The right to the use of the water for the purposes aforesaid is restricted to the lands or place of use herein described and is subject to the existing minimum flow policies established by the Water Policy Review Board.

WITNESS the signature of the Water Resources Director, affixed

this date, January 21, 1980


Water Resources Director

Recorded in State Record of Water Right Certificates, Volume 42, page 48855

RECEIVED

OCT 27 2003

WATER RESOURCES DEPT.
SALEM, OREGON

FORM No. 635—WARRANTY DEED (Individual or Corporate)

1-74

78-01472

WARRANTY DEED

BOOK 653 PAGE 856

Harry B. Goff and Gail R. Goff,

KNOW ALL MEN BY THESE PRESENTS, That husband and wife hereinafter called the grantor, for the consideration hereinafter stated, to grantor paid by Rupert L. Hunt and Ruthie B. Hunt, husband and wife hereinafter called the grantees, does hereby grant, bargain, sell and convey unto the said grantees and grantees' heirs, successors and assigns, that certain real property, with the tenements, hereditaments and appurtenances thereunto belonging or appertaining, situated in the County of Douglas and State of Oregon, described as follows, to-wit:

Lot 7, View Acres, Douglas County, Oregon.

RECEIVED

OCT 27 2003

WATER RESOURCES DEPT.
SALEM, OREGON

(IF SPACE INSUFFICIENT, CONTINUE DESCRIPTION ON REVERSE SIDE)

To Have and to Hold the same unto the said grantees and grantees' heirs, successors and assigns forever, And said grantor hereby covenants to and with said grantees and grantees' heirs, successors and assigns, that grantor is lawfully seized in fee simple of the above granted premises, free from all encumbrances subject to restrictions of record.

and that grantor will warrant and forever defend the said premises and every part and parcel thereof against the lawful claims and demands of all persons whatsoever, except those claiming under the above described encumbrances.

The true and actual consideration paid for this transfer, stated in terms of dollars, is \$ 39,000.00. However, the actual consideration consists of or includes other property or value given or promised which is the whole consideration (indicate which). (The sentence between the symbols @, if not applicable, should be deleted. See ORS 93.010.)

In construing this deed and where the context so requires, the singular includes the plural and all grammatical changes shall be implied to make the provisions hereof apply equally to corporations and to individuals.

In Witness Whereof, the grantor has executed this instrument this 29 day of December, 1977; if a corporate grantor, it has caused its name to be signed and seal affixed by its officers, duly authorized thereto by order of its board of directors.

Harry B. Goff

Gail R. Goff

(If executed by a corporation, affix corporate seal)

STATE OF OREGON,
County of Douglas

December 29, 1977.

Personally appeared the above named
Harry B. Goff and Gail R. Goff,

and acknowledged the foregoing instrument to be their voluntary act and deed.

Before me:
(OFFICIAL SEAL) *Doris L. Wadsworth*

Notary Public for Oregon

My commission expires: 1-15-81

STATE OF OREGON, County of Douglas

Personally appeared _____, who, being duly sworn,

each for himself and not one for the other, did say that the former is the president and that the latter is the secretary of _____

a corporation, and that the seal affixed to the foregoing instrument is the corporate seal of said corporation and that said instrument was signed and sealed in behalf of said corporation by authority of its board of directors; and each of them acknowledged said instrument to be its voluntary act and deed.

Before me:

(OFFICIAL SEAL)

Notary Public for Oregon

My commission expires:

Harry B & Gail R. Goff

STATE OF OREGON
COUNTY OF DOUGLAS } ss.

GRANTOR'S NAME AND ADDRESS

Rupert L. & Ruthie B. Hunt, DORIS L. WADSWORTH, COUNTY CLERK
AND RECORDER OF CONVEYANCES, IN AND FOR
SAID COUNTY, DO HEREBY CERTIFY THAT THE
WITHIN INSTRUMENT WAS RECORDED THIS DAY

GRANTEE'S NAME AND ADDRESS

After recording return to:

DOUGLAS COUNTY TITLE COMPANY 713 JAN 24 PM 3 49
611 S. E. MAIN ST.
ASTORIA, OREGON

Until a change is requested all fee statements shall be sent to the following address:

STATE R. 1, Box 31
Astoria, OR 97103

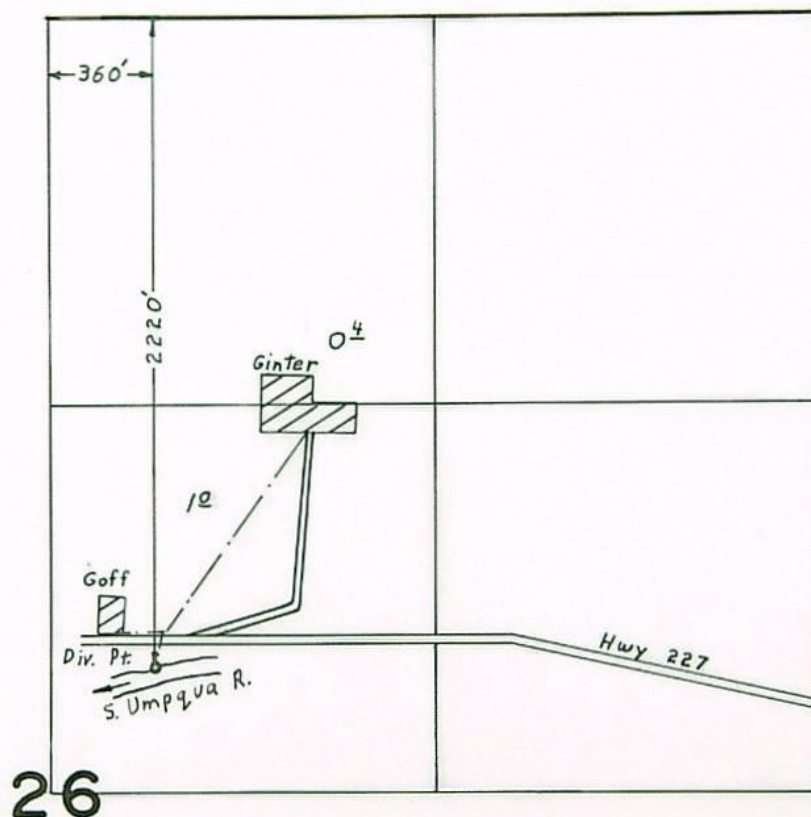
STATE OF OREGON,

County of

I certify that the within instrument was received for record on the _____ day of _____, 19____, at _____ o'clock _____ M., and recorded on page _____ of book _____ file/reel number _____ Record of Deeds of said county. Witness my hand and seal of County affixed.

Recording Officer

T.30S. R.3W., W.M.



Scale : 1"=660'

FINAL PROOF SURVEY
UNDER


Application No. 47258... Permit No. 35396....
IN NAME OF

.....RUPERT & RUTH HUNT.....

Surveyed MAY 19... 1977, by D.M. NORBY.....

The completed assignment must be submitted to the Water Resources Director,
555 13th St., N.E., Salem, Oregon 97310, together with a recording
fee of \$2.00.

receipt # 14682
\$2.00/
10-23-79



Water Resources Department

MILL CREEK OFFICE PARK

555 13th STREET N.E., SALEM, OREGON 97310

RECEIVED

OCT 23 1979

WATER RESOURCES DEPT
SALEM, OREGON

PHONE 378-8508

October 10, 1979

47258

Harry and Gail Goff
605 Rimrock Road
Prineville, OR 97754

Dear Mr. and Mrs. Goff,

We have been withholding action on your file pending your reply to our letter of July 27, 1979.

Will you please advise regarding the disposition of your permit 35396?

Sincerely,

Thomas E. Shook
Water Rights Engineer

TES/jg

*Sorry! I thought I
had taken care of this.*

VIEW ACRES

SECTION 26. TOWNSHIP 30 SOUTH., RANGE 3 WEST. W.M.

DEDICATION

KNOW ALL MEN BY THESE PRESENTS: THAT WE, FRANCIS W. SINCOMB AND LILLIAN SINCOMB, HUSBAND AND WIFE: OWNERS OF THE LAND SHOWN AND DESCRIBED ON THE ANNEXED PLAT, HAVE CAUSED THE SAME TO BE SURVEYED AND PLATTED BY THE NAME OF "VIEW ACRES" AND WE HEREBY DEDICATE TO THE USE OF THE PUBLIC FOREVER, THE STREETS SHOWN THEREON.

IN TESTIMONY WHEREOF: THE SAID FRANCIS W. SINCOMB AND LILLIAN SINCOMB HAVE HEREUNTO SET THEIR HAND THIS 5th DAY OF January 1955.

Francis W. Sincomb
FRANCIS W. SINCOMB

Lillian Sincomb
LILLIAN SINCOMB

ACKNOWLEDGEMENT

STATE OF OREGON } ss.
COUNTY OF DOUGLAS }

ON THE 5th DAY OF January 1955, BEFORE ME APPEARED FRANCIS W. SINCOMB AND LILLIAN SINCOMB, HIS WIFE; TO ME PERSONALLY KNOWN, WHO BEING DULY SWORN, DID SAY THAT THEY ARE THE OWNERS OF THE LAND SHOWN ON THE ANNEXED PLAT, AND ACKNOWLEDGED THAT THE ABOVE INSTRUMENT WAS THEIR FREE ACT AND DEED.

IN TESTIMONY WHEREOF, I HAVE HEREUNTO SET MY HAND AND AFFIXED MY OFFICIAL SEAL THIS DAY AND YEAR ABOVE WRITTEN.

Chas. Dörner
COUNTY CLERK

CERTIFICATE OF SURVEYOR

STATE OF OREGON } ss.
COUNTY OF DOUGLAS }

I, GEO. J. WENDEROTH, BEING FIRST DULY SWORN, DEPOSE AND SAY THAT I, HAVE CORRECTLY SURVEYED AND MARKED WITH PROPER MONUMENTS THE LANDS DELINEATED ON THE ANNEXED PLAT, OF WHICH THE FOLLOWING IS A TRUE AND CORRECT DESCRIPTION:

BEGINNING AT THE INITIAL POINT, A 2"x36" IRON PIPE, WHICH IS SOUTH 1059.0 FT. AND EAST 267.5 FT. FROM THE NORTH QUARTER CORNER OF SECTION 26 T. 30S. R. 3W. W.M., THENCE, ALONG THE BOUNDARY OF SAID PLAT, AS FOLLOWS; S. 88° 56' E. 625.0 FT. TO A 1" I.P., SOUTH 370.0 FT. TO A 1" I.P., S. 88° 56' E. 60.0 FT. TO A 1" I.P., SOUTH 835.8 FT. TO CENTER OF THE UMPQUA RIVER, S. 80° 50' W. 314.0 FT. ALONG CENTER OF RIVER, S. 86° 45' W. 1252.0 FT. ALONG CENTER OF RIVER, NORTH 555.7 FT. TO A 1" I.P., S. 88° 56' E. 875.0 FT. TO A 1" I.P., NORTH 800.0 FT. TO THE POINT OF BEGINNING, ALL IN DOUGLAS COUNTY, OREGON. ABOVE DESCRIPTION TAKES IN THE HIGHWAY RIGHT OF WAY WHICH IS EXCLUDED BUT SHOWN.

OREGON NO. 5
MAR. 10, 1944

Geo. J. Wenderoth
GEO. J. WENDEROTH
REG. LAND SURVEYOR

SUBSCRIBED AND SWORN TO BEFORE ME THIS 5th DAY OF January 1955

Chas. Dörner
COUNTY CLERK

STATE OF OREGON } ss.
COUNTY OF DOUGLAS }

I, GEO. J. WENDEROTH BEING DULY SWORN, DEPOSE AND SAY UPON OATH:— THAT I AM THE SURVEYOR WHO MADE THE SURVEY AND PREPARED THE FINAL MAP OF "VIEW ACRES" AND THAT THE FOREGOING TRACING IS AN EXACT COPY OF THE MAP OF "VIEW ACRES."

Geo. J. Wenderoth
GEO. J. WENDEROTH
REG. LAND SURVEYOR

SUBSCRIBED AND SWORN TO BEFORE ME THIS 5th DAY OF January 1955

Chas. Dörner
COUNTY CLERK

APPROVALS

BY ORDER OF THE COUNTY COURT
APPROVED Jan. 10 1955

Chas. Dörner
COUNTY JUDGE

Frank Ashby
COMMISSIONER

APPROVED Jan 10 1955

Ben B. B. B.
COUNTY SURVEYOR

APPROVED Jan 10 1955

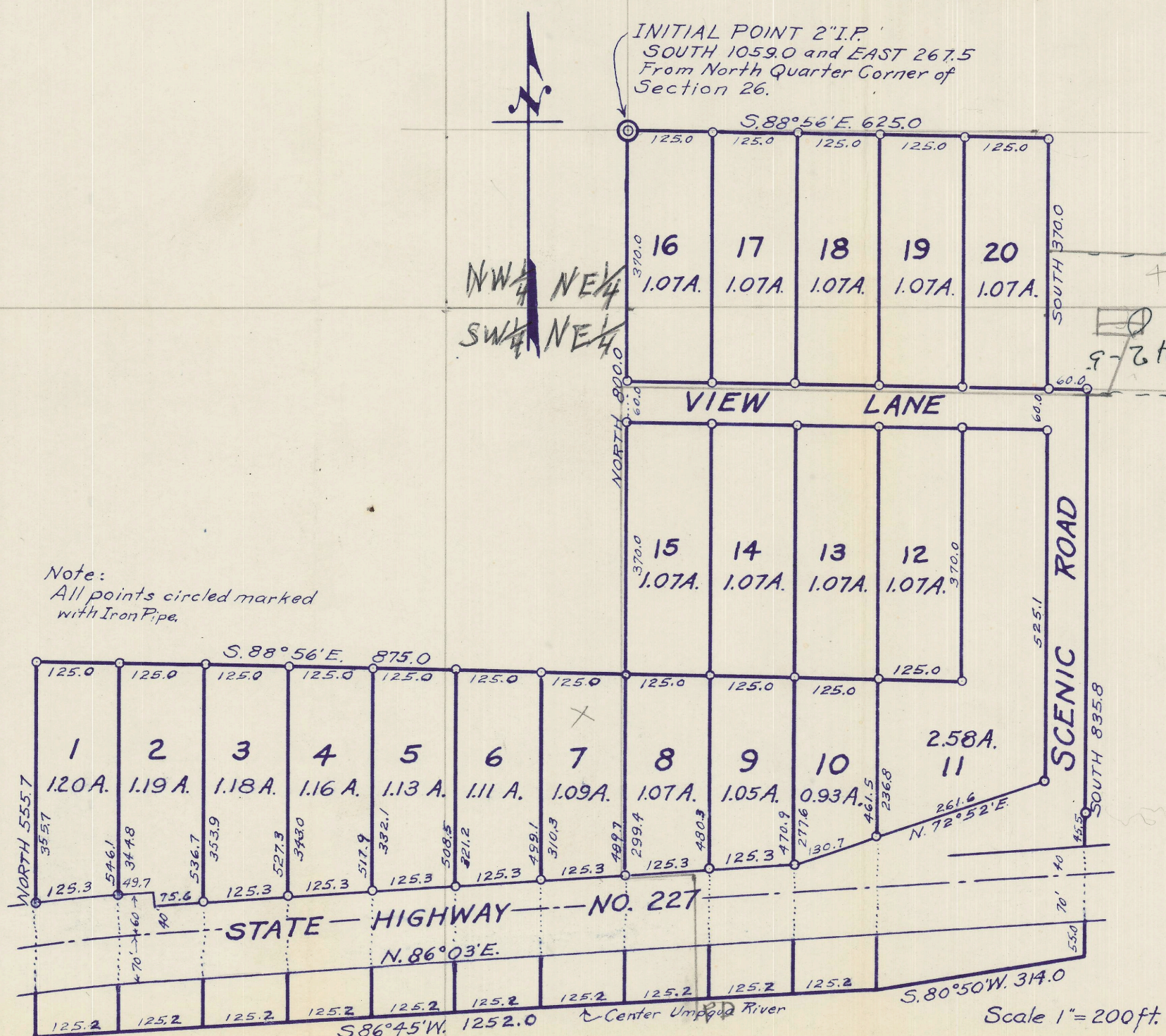
Morris C. Bowker
COUNTY ASSESSOR

RECEIVED
JUL 22 1970
STATE ENGINEER
SALEM, OREGON

Application No. 47258
Permit No.

FILED January 11, 1955

Chas. Dörner
COUNTY CLERK



Application No. 47258

Permit No.

RECEIVED
JUL 22 1970
STATE ENGINEER
SALEM, OREGON

On this fourteenth day of July, 1970 at Milo, Oregon,
we, W. R. Faris and wife Alta E. Faris
and Elna M. Jennings do hereby apply for permission
to obtain water from the South Umpqua river at a point designated
on the accompanying map.

The following is a description of the property owned by
D. W. Gill and being purchased by Walter R. Faris and wife
Alta E. Faris, husband and wife of the county of Douglas and
State of Oregon:

Lot number seven (7) in View Acres, a Subdivision in Section
26, Township 30 South, Range 3 West, W. M., Douglas County,
State of Oregon. A four room wooden home is erected thereon.
Also applying as joint petitioner is Mrs. Elna M. Jennings whose
property is located as follows:

Beginning at the Southeast corner of Lot 20, View Acres
Addition, which point is South 1440.6 feet and East 892.4
feet, from the North Quarter corner of Section 26, Township
30 South, Range 3 West, of the Willamette Meridian, Douglas
County, Oregon, thence S 88° 56' E 208.7 feet; thence North
208.7 feet; thence N 88° 56' E 208.7 feet to the East line of
said Lot 20; thence South 208.7 feet to the place of beginning
and containing one acre more or less, including a five room
stucco home erected thereon, and all other building on said one
acre.

Signed this 31 day of July 1970

W. R. Faris
Alta E. Faris
Elna M. Jennings

In TESTIMONY WHEREOF, I have hereunto set my hand and affixed my
seal the day and year last above written Jay Giles

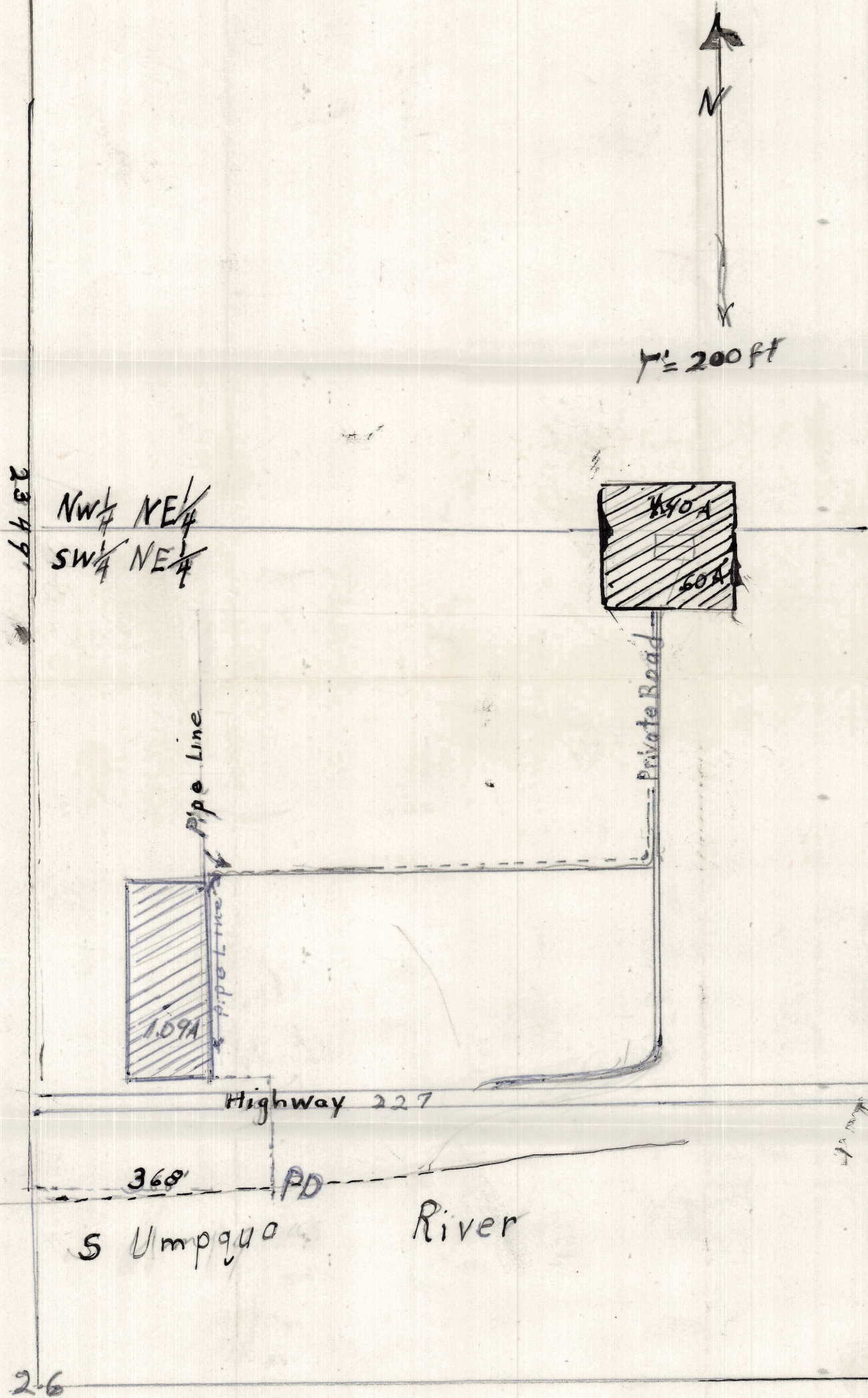
My commission expires April 22, 1974
Notary Public for Oregon

N 1/4 Cor. Sec 26 T30S R3W WM

RECEIVED
JUL 23 1970
STATE ENGINEER
SALEM, OREGON

Application No. 47258
Permit No. 35396

RECEIVED
SEP 16 1970
STATE ENGINEER
SALEM, OREGON



W. R. Fair
Mrs Alta E. Fair
Elna M. Jennings

October 26, 1979

47258

Rupert and Ruth Hunt
Star Rt., Box 87
Days Creek, OR 97429

Dear Mr. and Mrs. Hunt,

The assignment of permit number 35396 from Harry and Gail Goff to you has been recorded in the records of the Water Resources Department. Our records have been changed accordingly and the original is enclosed.

Our receipt number 14682 covering the \$2.00 recording fee along with a copy of this letter is being sent to Mr. and Mrs. Goff.

Sincerely,

Thomas E. Shook
Water Rights Engineer

TES/jg

378-8508

October 10, 1979

47258

Harry and Gail Goff
605 Rimrock Road
Prineville, OR 97754

Dear Mr. and Mrs. Goff,

We have been withholding action on your file pending your reply to our letter of July 27, 1979.

Will you please advise regarding the disposition of your permit 35396?

Sincerely,

Thomas E. Shook
Water Rights Engineer

TES/jg

July 27, 1979

Harry B. & Gail R. Goff
605 Rimrock Rd.
Prineville, OR 97754

RE: File No. 47258

Dear Mr. & Mrs. Goff

Thank you for your letter regarding your permit 35396.

If it is your intent to assign the permit, the enclosed partially completed assignment form will have to be signed by Harry B. & Gail R. Goff and then returned along with the \$2.00 assignment recording fee. We can only take action on your authorization since our records show you as holder of the permit.

Upon receipt of the assignment and fee, our records will be changed accordingly and then the findings of our survey will be sent to the Hunt's for their examination.

Sincerely

Thomas E. Shook
Water Rights Engineer

TES/dw

cc: Rupert & Ruth Hunt
Star Route, Box 87
Days Creek, OR 97429



Water Resources Department
MILL CREEK OFFICE PARK

555 13th STREET N.E., SALEM, OREGON 97310

RECEIVED

JUL 25 1979

WATER RESOURCES DEPT
SALEM, OREGON

PHONE 378-8508

July 11, 1979

Harry B. & Gail R. Goff
Star Route, Box 81
Milo, OR 97455

RE: File No. 47258

Dear Mr. & Mrs. Goff

We have not received the completed proof of appropriation of water form in connection with Permit No. 35396 which was mailed to you on March 6, 1979. Unless it is received along with the \$2.00 certificate recording fee, the law requires the cancellation of the permit.

In the event you no longer own the property and have no further interest in this permit, you could assign it to the new owner. We will furnish the necessary form upon request.

Sincerely

Thomas E. Shook
Water Rights Engineer

TES/dw

Mr. Thomas E. Shook,

We no longer own the property at Days Creek. We advised the Hunts to put the rights in their name as soon as they bought the place a year ago January. Evidently they have not done so.

The new owners are: Rupert and Ruth Hunt
Star Route Box 87
Days Creek, Oregon
97429

Thank you for being so patient.

Sincerely

Gail R. Goff

Milo has not had a P.O. since 1974.

new address

*605 Rimrock Rd.
Prineville, Oregon
97754*

Harry & Gail Goff
605 Rimrock Road
Prineville, Oregon
97754

file # 47258



WATER RESOURCES DEPARTMENT
MILL CREEK OFFICE PARK
555 13th Street N.E.
Salem, Oregon 97310

attention:
Mr. Thomas E. Shook

378-8508

July 11, 1979

Harry B. & Gail R. Goff
Star Route, Box 81
Milo, OR 97455

RE: File No. 47258

Dear Mr. & Mrs. Goff

We have not received the completed proof of appropriation of water form in connection with Permit No. 35396 which was mailed to you on March 6, 1979. Unless it is received along with the \$2.00 certificate recording fee, the law requires the cancellation of the permit.

In the event you no longer own the property and have no further interest in this permit, you could assign it to the new owner. We will furnish the necessary form upon request.

Sincerely

Thomas E. Shook
Water Rights Engineer

TES/dw

50933

Form 90

~~G-8218~~

Gibbs Potter

~~38371~~

Baker 100
95 4SE

CRAB VAND
1221
Diet

8025

June 6, 1973

47258

Harry B. and Gail R. Goff
Star Route, Box 81
Milo, OR 97455

Dear Mr. and Mrs. Goff:

The assignment of permit number 35396 from Alta and Walter Faris to you has been recorded in the records of the State Engineer. Our records have been changed accordingly, and the original is enclosed along with our receipt number 34050, covering the recording fee of \$1.00 you submitted.

Very truly yours,

VESTAL R. GARNER
Assistant

VRG:gkd
Enclosures

STATE
ENGINEER

WATER RESOURCES DEPARTMENT

1178 CHEMEKETA STREET N.E. • SALEM, OREGON • 97310 • Phone 378-3739

October 20, 1971

47258

Alta and Walter Faris
Star Route, Box 81
Milo, Oregon 97455

Dear Sir and Madam:

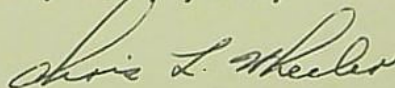
This will acknowledge receipt of your notice to the effect that complete application of water has been made under permit No. 35396.

Pursuant to your report and in line with the general practice of this office, a survey will be made at a later date.

After this survey, proof may be made and certificate issued covering the actual use of water as found by the engineer. In case of irrigation, any lands described in the permit that have not been irrigated will be automatically eliminated from the water right.

In the meantime, the permit which you hold will be valid evidence of the water right in question so long as you continue to use the water.

Very truly yours,



CHRIS L. WHEELER
State Engineer

Form 128

Enclosed is your permit No. 35396 which you should retain for your own records.

September 30, 1971

47258

Alta and Walter Faris
Star Route, Box 81
Milo, Oregon 97455

47258, permit No. 35396 with map.

47258

October 20, 1970

Alta and Walter Faris
Star Rt., Box 81
Milo, Oregon 97455

Dear Madam and Sir:

This will acknowledge the return of your corrected and signed application No. 47258 and map.

The application is now in satisfactory form for approval by issuance of a permit.

Very truly yours,

Wayne J. Overcash
Assistant

WJO:reo

47258

September 3, 1970

Alta and Walter Faris
Star Rt. Box 81
Milo, Oregon 97455

Dear Mr. and Mrs. Faris:

This will acknowledge your application for a permit to appropriate 0.025 cubic foot per second from the South Umpqua River for the irrigation of 2.09 acres, a map, copy of View Acres subdivision plat, legal description, and the fee of \$20 for which our receipt No. 20131 is enclosed. Your application has been filed and numbered 47258.

The application must be signed by both of the applicants of the space provided immediately following Item No. 14.

The application has been completed to describe the only use as being the irrigation of 2.09 acres. However, Item No. 10-B indicates the domestic use of two families.


If you propose to appropriate water from the South Umpqua River for household purposes, this use must be included in Item No. 3 and separately specify the quantity of water for each use. The domestic use will require an additional \$10 filing fee.

I am returning your application and transparency map for correction, endorsed so that in order to retain its priority date, it must be returned to this office on or before November 3, 1970.

Very truly yours,

Larry W. Jebousek
Assistant

LWJ:klc
Enclosures



**STATE
ENGINEER**

WATER RESOURCES DEPARTMENT

RECEIVED
SEP 16 1970
STATE ENGINEER
SALEM OREGON

516 PUBLIC SERVICE BUILDING • SALEM, OREGON • 97310 • Phone 378-3739

TOM McCALL
GOVERNOR

CHRIS L. WHEELER
State Engineer

File No. 47258

September 3, 1970

Alta and Walter Faris
Star Rt. Box 81
Milo, Oregon 97455

Dear Mr. and Mrs. Faris:

This will acknowledge your application for a permit to appropriate 0.025 cubic foot per second from the South Umpqua River for the irrigation of 2.09 acres, a map, copy of View Acres subdivision plat, legal description, and the fee of \$20 for which our receipt No. 20131 is enclosed. Your application has been filed and numbered 47258.


The application must be signed by both of the applicants of the space provided immediately following Item No. 14.

The application has been completed to describe the only use as being the irrigation of 2.09 acres. However, Item No 10-B indicates the domestic use of two families.

If you propose to appropriate water from the South Umpqua River for household purposes, this use must be included in Item No. 3 and separately specify the quantity of water for each use. The domestic use will require an additional \$10 filing fee.

I am returning your application and transparency map for correction, endorsed so that in order to retain its priority date, it must be returned to this office on or before November 3, 1970.

Very truly yours,


Larry W. Jebousek
Assistant

LWJ:klc
Enclosures

Name Mr. & Mrs. Walter R. Faris
Address Star Route Box 81, Milo, State of Ore.

1. Name of stream South Umpqua, Tributary of Umpqua
2. Amount of water intended to apply to beneficial use: 0.025 cfs.
3. Use to which water is to be applied to: irrigation
4. Point of diversion located 2349 ft. South and 368 ft. East
(N. or S.) (E. or W.)
from the 4 corner of Section 26 being within the SW 1/4 NW 1/4
Sec. 26, Twp. 30S, Range 3W, W.M., in the County of Douglas.
5. The pipeline to be 1,000 feet in length, terminating in the _____
of Sec. _____, Twp. _____, Range _____, W.M.
- 6c. Size and type of pump: 1 H.P. Sta-Rite
8. Location of area to be irrigated, or place of use _____

Township	Range	Section	Forty-Acre Tract	Number of acres to be Irrigated
----------	-------	---------	------------------	---------------------------------

RECEIVED

JUL 23 1970

STATE ENGINEER
SALEM, OREGON

- 8a. Character of soil Clay
- 8b. Type of crops raised Grass & garden
- 10b. If for domestic use, the number of families to be supplied _____
11. Estimated cost of project \$1,000
12. Construction work will begin on July 1, 1970
13. Construction work will be completed on or before July 1, 1971
14. Water will be applied to beneficial use on or before July 1, 1972

1. Applicant must sign application.
2. Copy of legal description which can be copied word for word from contract or deed must accompany application.
3. Map showing the proposed use of water must be submitted on tracing paper, drawn to scale of not less than 4"=1 mile.
4. All applications are sent to: Chris L. Wheeler, State Engineer, 516 Public Service Building, Salem, Oregon 97310
5. Filing fees for your application are 20 and must be submitted to the STATE ENGINEER with this application. Make checks payable to STATE ENGINEER.
6. Applicants needing assistance in completing their application may come into the office on Wednesday. The Watermaster is in his office every Wednesday from 8-5.

Application No. 47258

Permit No.

STATE OF OREGON

COUNTY OF

DOUGLAS

RECEIVED

JAN 4 1980

WATER RESOURCES DEPT
SALEM, OREGON

Proof of Appropriation of Water

RUPERT & RUTH HUNT

of Star Rt., Box 87, Days Creek
has applied beneficially the waters of
South Umpqua River

, State of Oregon, 97429 ,

a tributary of Umpqua River
irrigation of 1.4 acres

for the purpose of

under Permit No. 35396 and that the use of said waters has been completed under the
terms of said permit; that the priority of the right dates from

July 23, 1970

that the amount of water for the purposes aforesaid, has been actually beneficially used in the
amount of

0.02 cubic foot per second

or its equivalent in case of rotation, measured at the point of diversion from the stream.
The point of diversion is located in the SW $\frac{1}{4}$ NE $\frac{1}{4}$, Section 26, T. 30 S., R. 3 W., W. M.,
2220 feet South and 360 feet East from the NE $\frac{1}{4}$ Corner, Section 26

The amount of water used for irrigation, together with the amount secured under any other
right existing for the same lands, shall be limited to one-eightieth of one cubic foot per second
per acre, or its equivalent for each acre irrigated and shall be further limited
to a diversion of not to exceed 2 $\frac{1}{2}$ acre feet per acre for each acre irrigated
during the irrigation season of each year,

and shall
conform to such reasonable rotation system as may be ordered by the proper state officer.

A description of the place of use under the right, and to which such right is appurtenant, is
as follows:

0.4 acre NW $\frac{1}{4}$ NE $\frac{1}{4}$
1.0 acre SW $\frac{1}{4}$ NE $\frac{1}{4}$
Section 26
T. 30 S., R. 3 W., W. M.

I have read the above and foregoing proof of appropriation of water; I know the contents
thereof, and that the facts therein stated are true.

IN WITNESS WHEREOF, I have hereunto set my hand this 2 day of Jan,

1980.

Rupert L. Hunt
Ruthie Hunt

Box NCR

Abstract of Permit No. 35396

Application No. 47258

Certificate No.

Name _____

Alta and Walter Paris

Address

Star Route, Box 81
Milo, Oregon

Source of water supply

South Umpqua River

Use

Irrigation

Point of diversion

~~2349' S. & 360' E. from the NE corner of Sec. 26, being within the SW 1/4 NE 1/4 of Sec. 26, T.30 S., R.3 W., W.M., in the county of Douglas~~

Number of acres

209

2220 S. $\frac{1}{2}$ 360' E. FROM N. $\frac{1}{4}$ COR. SEC. 26

DESCRIPTION OF LAND TO BE IRRIGATED OR PLACE OF USE

[illegible]

Priority date

July 23, 1970

Amount of water

~~0.03 CFS~~ 0.02 CFS

Time limit to begin construction

September 20, 1972

Time limit to complete construction ~~10-1-73~~ extended to

extended to

Time limit to completely apply water ~~10-1-74~~ extended to

extended to

Remarks: This appropriation shall be limited to 1/80 of one cubic foot per second or its equivalent for each acre irrigated and shall be further limited to a diversion of not to exceed 2½ acre feet per acre for each acre irrigated during the irrigation season of each year, and shall be subject to such reasonable rotation system as may be ordered by the proper state officer.

OTS-1977-A
5-19-77
DMM

151k

Basin 16, Vol. 1.

INFO- MRS. Goff, owner of the SW field, & MR. GINTER, owner of the NE FIELD.

SOURCE- S. Umpqua

Div. Pt. - Direct

PUMP- Sta Rite 1HP @ 3450 submersible $\frac{260}{450 + 143} = .04$

PIPE- Buried 1 1/4" PVC to and thru the pieces of land garden hose

HEADS- Goff's - 2 lawn sprinklers (max) $\frac{2(5)}{450} = .02$
Ginter's - 3 RB 40 B 3/16 x 1/8 (max) $\frac{3(10)}{450} = .07$

LIFT- Goff's - +10 to +15
Ginter's - +40 to +50

CROP- L & G

TIE- E 1/4 SEC 26 (W.C. 18' N of 1/4 COR)

DRAFTED BY VIEW ACRES PLAT IN
FILE

David Norby
FE
5-19-77

N 1/4 cor. Sec 26 T30S R3W WM

RECEIVED

JUL 23 1970

STATE ENGINEER
SALEM, OREGON

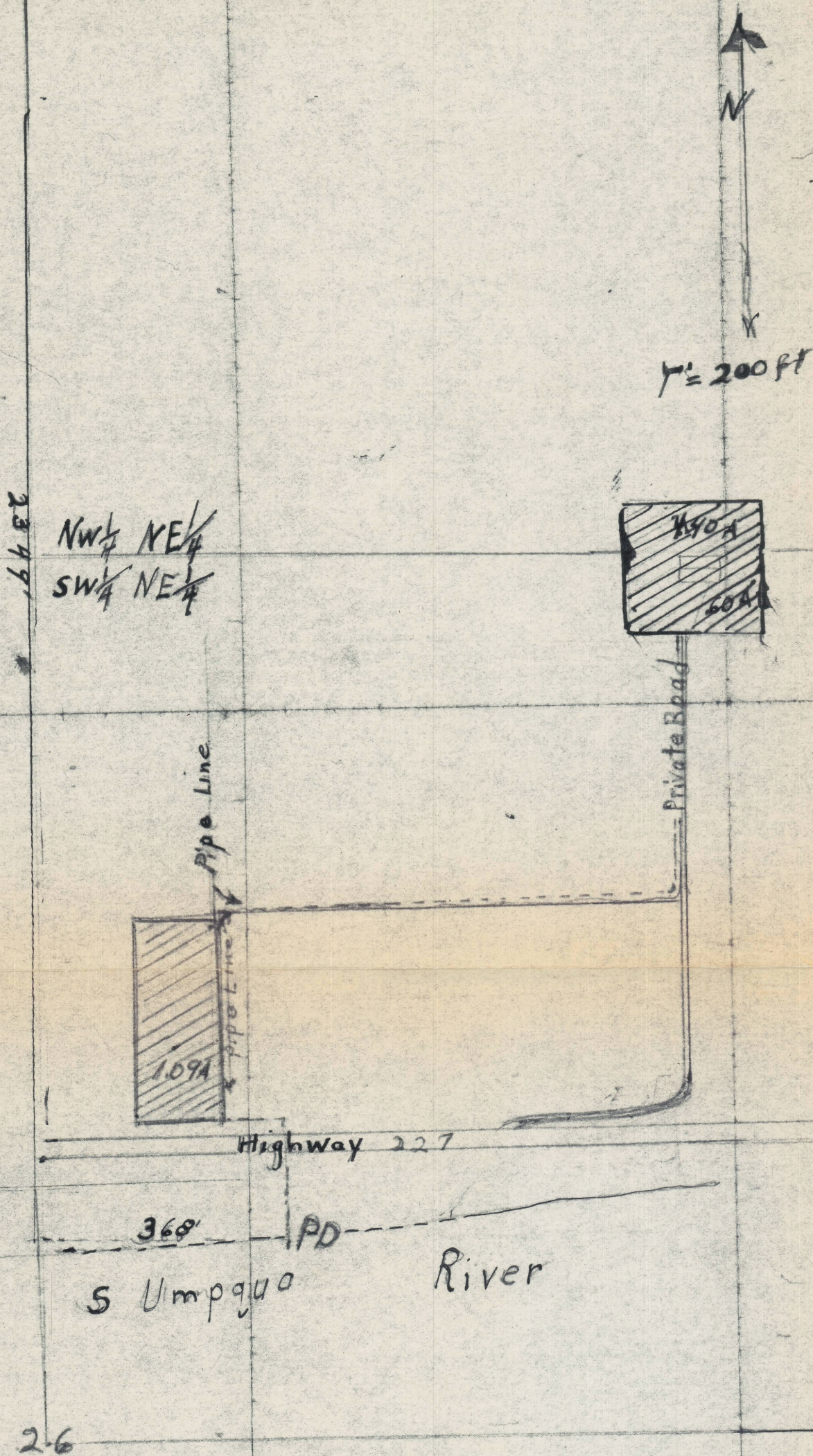
Application No. 47258

Permit No. 35396

RECEIVED

SEP 16 1970

STATE ENGINEER
SALEM, OREGON



W. A. Fairs
Mrs Alta E. Fairs
Elmer M. Jennings

