

Claim of Beneficial Use Map

**Application S-22886;
Transfer T-12443**

Marion County
Township 4 South,
Range 2/3 West (W.M.)

Received

APR 24 2025






OWRD

LEGEND

- ⊙ Authorized Point of Diversion (POD)

-  Place of Use (POU), 15.5 ac.

All Other Features


-  County Boundary
-  Tax Lot
-  Donation Land Survey (DLC)
-  Watercourse
-  Waterbody

LOCATION DESCRIPTION

POD #1

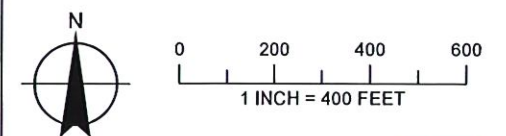
Located 1,750 feet North and 2,000 feet West from the SE corner of Section 1, Township 4 South, Range 3 West (W.M.)

CERTIFIED WATER RIGHTS EXAMINER STAMP



DISCLAIMER

This map was prepared for the purpose of identifying the location of a water right only and it is not intended to provide legal dimensions or location of property ownership lines.



Date: April 16, 2025
Data Sources: BLM, ESRI, OWRD, USGS