

Name SOUTH UMPQUA WATER ASSOCIATION

By Rt. 1 Box 138-D 80

Address Riddle

Oregon 97169

Date filed April 29, 1970

Priority April 29, 1970

Action suspended until C/S

Returned to applicant

Date of approval April 26, 1971

CONSTRUCTION

Date for beginning April 26, 1972

Date for completion October 1, 1972

Extended to 10-1-78 10-1-83, 10-1-88
10-1-93, 10-1-98, 10-1-08

Date for application of water October 1, 1973

Extended to 10-1-78 10-1-83, 10-1-88
10-1-93, 10-1-98, 10-1-08

PROSECUTION OF WORK

Form "A" filed

Form "B" filed December 7, 1972

Form "C" filed Jan 11, 1974

FINAL PROOF

Blank mailed

Proof received

Date certificate issued

Application No. 46924

Permit No. 35103

Certificate No.

Stream Index, Page No. 16-88

FEES PAID

Date	Amount	Receipt No.
<u>4-29-70</u>	<u>25.00</u>	<u>18419</u>
<u>(EXTENSION) 11-23-93</u>	<u>100.00</u>	<u>107341</u>
<u>1-11-94</u>	<u>100.00</u>	<u>27115</u>
<u>5-18-2020</u>	<u>\$670.00</u>	<u>132539</u>
	\$1 Cert. Fee	

FEES REFUNDED

Date	Amount	Check No.
------	--------	-----------

ASSIGNMENTS

Date	To Whom	Address	Volume	Page

REMARKS

0.67 cfs from Cow Creek for quasi-municipal use.

OCT 27 1972 CARD FOR B

NOV 2 - 1973 CARD FOR C

Card for BC OCT 31 1978

CARD FOR BC OCT 12 1983

CARD FOR BC OCT 26 1988

C Sent 10/21/93

Form B

Application No. 44914

NOTICE OF COMPLETION OF CONSTRUCTION

I, David J. Hardbost, the holder of Permit No. 35103

to appropriate the public waters of the state of Oregon, completed the construction of the works described therein on the 16 day of Oct, 1971.

Remarks:

If the works have less capacity than described in the permit, or you have definitely abandoned part of the proposed development, you

should so state in order that our records may not be unnecessarily encumbered.

IN WITNESS WHEREOF, I have hereunto set my hand this 5 day of Oct, 1972

David J. Hardbost
(Signature of Applicant)

Rt. 1 Box 125A - Riddle, Ore.
(Address)

Fill out, detach and mail to the State Engineer, Salem, Oregon 97310, when construction work is completed.

97969

Form C

IMPORTANT—This form is a notice to the State Engineer that permittee which the water has actually been applied to the intended use under the terms Certificate of Water Right will be issued based on the extent of the quantity and use and survey which will be made in response to the filing of this Form C.

NOTE: In the case of an irrigation permit, this Form C should not be mailed to the State Engineer, Salem, Oregon 97310, when the water is not being used as described in the permit, which it is intended to irrigate under this permit. Fill out, detach and mail to the State Engineer, Salem, Oregon 97310, when

NOTICE OF COMPLETE APPLICATION OF WATER

I, David J. Hardbost

to appropriate the public waters of the state of Oregon, completely in accordance with the terms of said permit, on the 29th day of

Remarks:

IN WITNESS WHEREOF, I have hereunto set my hand this 4 day of December, 1973

David J. Hardbost
(Signature of Applicant)

(Address)

extent to
ionated that
inspection

e land de-
ated.

June
= 0.23 sss

cial use in
1970

Form B

Application No. 48714

NOTICE OF COMPLETION OF CONSTRUCTION

I, David J. Hardbeger, the holder of Permit No. 35103
to appropriate the public waters of the state of Oregon, completed the construction of the works described
therein on the 16 day of Oct, 1971.

Remarks:

If the works have less capacity than described in the permit, or you have definitely abandoned part of the proposed development, you

should so state in order that our records may not be unnecessarily encumbered.

IN WITNESS WHEREOF, I have hereunto set my hand this 5 day of Oct, 1972

David J. Hardbeger
(Signature of Applicant)

Rt. 1 Box 125A - Riddle, Ore.
(Address)

Fill out, detach and mail to the State Engineer, Salem, Oregon 97310, when construction work is completed.

97969

Form C

IMPORTANT—This form is a notice to the State Engineer that permittee is ready to make **final proof** to the extent to which the water has actually been applied to the intended use under the terms of the permit. Permittee is cautioned that Certificate of Water Right will be issued based on the extent of the quantity and use as determined by the **final proof** inspection and survey which will be made in response to the filing of this Form C.

NOTE: In the case of an irrigation permit, this Form C should not be mailed to the State Engineer until all of the land described in the permit, which it is intended to irrigate under this permit at any time, has actually been irrigated.
Fill out, detach and mail to the State Engineer, Salem, Oregon 97310, when all of the water has been applied.

Application No. _____

NOTICE OF COMPLETE APPLICATION OF WATER TO A BENEFICIAL USE

I, David J. Hardbeger, the holder of Permit No. _____

appropriate the public waters of the state of Oregon, completely applied the waters to a beneficial use in
accordance with the terms of said permit, on the 29th day of April, 1970.

Remarks: _____

IN WITNESS WHEREOF, I have hereunto set my hand this 4 day of December, 1973

David J. Hardbeger
(Signature of Applicant)

(Address)

Submitted TO:
Oregon Water Resources Department
Application for Extension:

Applicant: South Umpqua Water Association
Application: 46924
Permit: 35103
Certificate: N/A

RECEIVED

MAY 18 2020

SUBMITTALS:

OWRD

EXTENSION APPLICATION W/FEE ATTACHED

Application & Permit (Copies)

EXISTING Extension Approvals (5)

Water Use Report 13359

Additional / Background Information:

The Water Use and Population projections are difficult for the South Umpqua Water Association members and or water users. It is a rural type setting characterized by larger parcels with different water needs. The City of Riddle works very closely with SUWA as it depends upon the City to provide a product that includes treatment to ensure quality and it's distribution network is common or intermixed.

Properties served by SUWA vary more than those within the City Limits of Riddle. Planning designations tend to be more restrictive as much of the land is zoned resource lands requiring different segregation standards.

Filed extensions (later) required the installation of a fish screen at the intake point, this has been installed and approved by ODFW, October 01, 2000.

The Extension also required the submittal of a Progress Report, which was submitted in 2003, this condition was also approved.

- This Water Right has been used with no idle periods Per Water Use Report 13359.

Upon Approval of this Extension the City will submit a Water Management & Conservation Plan.

dodge surveying & planning

333 S. 4th Street – STE 3
Coos Bay, Oregon 97420

(541) 404-3799

May 04, 2020



Oregon Water Resources Department
725 Summer Street NE, Suite A
Salem Oregon 97301-1266
(503) 986-0900
www.wrd.state.or.us

Application for Extension of Time for Municipal and Quasi-Municipal Water Use Permits

Make use of this form, *Application for Extension of Time for Municipal and Quasi-Municipal Water Use Permits*, only if the permit uses the word "Municipal" or "Quasi-municipal" in the description of the purpose or use to which water is to be applied.

TO THE DIRECTOR OF THE OREGON WATER RESOURCES DEPARTMENT

A separate extension application must be submitted for each permit as per OAR 690-315-0070(2). This page, with an original signature by the permit holder of record, must accompany the extension of time application.

This application and a summary of review criteria and procedures that are generally applicable to this application are available at <http://www.wrd.state.or.us/OWRD/PUBS/forms.shtml>

I, SOUTH UMPQUA WATER ASSOCIATION

NAME OF PERMIT HOLDER [OAR 690-315-0070(1) and (3)(a)]

ROBERT TILTON

NAME OF CONTACT

P.O. BOX 143

ADDRESS

RIDDLE

CITY

OR

STATE

97469

ZIP

(541) 874-2905

PHONE

corpwrt@frontier.com

E-MAIL ADDRESS

RECEIVED

the permit holder of:

Application Number S-46924

MAY 18 2020

Permit Number S-35103

[OAR 690-315-0070(3)(b)]

OWRD

do hereby request that the time in which to:

- ☒ complete construction (of diversion/appropriation works and/or purchase and installation of the equipment necessary to the use of water), which time now expires on October 1, 1998, be extended to October 1, 2040,

and/or the time in which to:

- ☒ apply water to full beneficial use under the terms and conditions of the permit, which time now expires on October 1, 1998, be extended to October 1, 2040.

I am the permittee, or have written authorization from the permittee, to apply for an extension of time under this permit. I certify that the information I have provided in this application is true and correct to the best of my knowledge.

Robert Tilton

Signature

5-11-20

Date

Before submitting, make sure the following items are included:

- Completed Application for Extension of Time
- Statutory fee of \$670. Application received without the correct fee of \$670.00 will be returned.
- Signature page (page 1 of application) for Application for Extension of Time
- All supporting documentation and/or evidence referenced in the Application for Extension of Time

RECEIVED

MAY 18 2020

OWRD

MAIL COMPLETED APPLICATION

along with the

STATUTORY FEE (ORS 536.050) TO:

**Water Resources Department
Attn: Water Right Permit Extensions
725 Summer Street NE, Suite A
Salem, Oregon 97301-1266**

MAY 18 2020

**GENERAL TIPS:**

OWRD

- A separate Application for Extension of Time must be submitted for each permit. OAR 690-315-0070(2).
- Request the reasonable amount of time necessary to fully develop the permit and complete the project. If you don't request enough time, OWRD may be unable to find that you can complete the project within the time requested.
- Permit extensions for Municipal and Quasi-Municipal permits are evaluated under OAR Chapter 690, Division 315. Except under limited circumstances (see OAR 690-315-0090), upon issuance of an order approving an extension of time, the permit holder will be required to submit a Water Management and Conservation Plan (WMCP) under OAR Chapter 690, Division 86 within 3 years. Diversion of water beyond the maximum rate currently diverted under the permit shall only be authorized upon approval of a WMCP. These rules may be viewed at: <http://www.wrd.state.or.us/OWRD/LAW/index.shtml>.
- The Application for Extension of Time includes detailed tips and instructions to help you respond to each item of the application. Oregon water law and administrative rules require the OWRD to consider each of these items when reviewing a municipal or quasi-municipal water use Application for Extension of Time. However, please feel free to provide OWRD with any additional information or evidence that will aid us in making our decision. Please note that OWRD may require other information that is necessary to evaluate the application. OAR 315-0070(3)(p).
- After careful review of the Application for Extension of Time, you may contact OWRD at (503) 986-0900, to ask questions and request assistance from a Permit Extensions Specialist in the Water Rights and Adjudications Division.
- Once an Application for Extension of Time is received by OWRD, it will be reviewed for completeness. OWRD will return any incomplete or deficient applications to the applicant. OAR 690-315-0080(1)(a).

Reference Materials Needed to Complete this Application

Below is a listing of the items that must be reviewed and considered when completing an Application for Extension of Time for a Municipal or Quasi-Municipal water use permit:

- The subject water right permit. If needed, a copy of the water right permit can be downloaded from the Department's Website at <http://apps.wrd.state.or.us/apps/wr/wrinfo/> (the link to the Water Rights Information System (WRIS)). Or, a copy of the permit (or other documents) may be requested by water right application number from the Water Rights Division at 503-986-0900 (copy fees will apply).
- Water Management and Conservation Plan (OAR Chapter 690, Division 86), *if applicable*, per OWRD.

- Water System Master Plan, *if applicable*, per Oregon Health Division.
- Documentation which demonstrates compliance with permit conditions (for example, well construction logs; static water level measurement reports; annual water use reports; a long-term alternative water supply plan; a plan to monitor the effect of water use on ground water aquifers utilized under the permit, etc.).
- All other water rights (certificates, permits, permit amendments, transfers, and/or new applications) held by the applicant.

RECEIVED

MAY 18 2020

Definitions Pertinent to this Application for Extension of Time

OWRD

Actual Construction - any physical work performed toward completion of the water system which demonstrates the water right permit holder's good faith and intention to complete the project with reasonable diligence. Actual construction does not include planning a diversion system, formulating a business plan, securing financing, letting contracts, purchasing but not installing equipment, or surveying. This definition applies to quasi-municipal permit holders, required under the applicable statute, and for municipal water use permits issued on or after June 29, 2005. OAR 690-315-0070(3)(c) and (d), and OAR 690-315-0020(3)(d)(A) and (B).

C-Date – the date specified in the permit or previous extension of time for complete application of water.

Permitted Time Period - period of time between the date when the permit was signed *and* the date specified in the permit for complete application of water

Time Period of the Previous Extension – *For the 2nd Application for Extension of Time* - period of time between the date specified in the permit for complete application of water and the new "extended to date" for complete application of water specified in the 1st approved extension.

For the 3rd, 4th, or . . . nth Application for Extension of Time - period of time between the "extended from date" for complete application of water and the "extended to date" for complete application of water specified in the most recently approved extension.

Undeveloped Portion of the Permit - the portion of the permit that is the difference between the maximum rate, or duty if applicable, specified in the permit and the maximum rate, or duty if applicable, diverted for beneficial use by June 29, 2005, or the C-date of the permit, whichever is later. (ORS 537.230(3)(d) and ORS 537.630(3)(d))

Work and Actions Accomplished - includes both physical work and other activities associated with the development of the water right, such as: water management planning; conservation planning; development of a water master plan for the Oregon Health Division; planning of a diversion system; demand forecasting; flow or water quality monitoring; source evaluation; entry into intergovernmental agreements for water delivery; property acquisition; engagement in governmental permitting or project financing; procurement of planning, design or construction services; surveying; and any physical work performed toward completion of the system and development of the right (e.g., pumps; pipes; well construction; treatment plant/facilities; transmission systems; distribution systems; and/or intake structures). OAR 690-315-0080(4).

Completing the Extension of Time Application for Quasi-Municipal or Municipal Use Permits

Please provide the information requested by item numbers 1-13. OWRD will use this information to evaluate your Application for Extension of Time.



TIP: When making a reference to any document, report, and/or plan:

- (1) reference the source document along with any page number(s), table(s) and/or chart(s) used in the response, and
- (2) include a copy of the source document (or appropriate pages) with the extension application.

[OAR 690-315-0070(3)]

1. **Submit the appropriate extension of time fee (\$670), as specified under ORS 536.050.**
If the extension application fee has already been paid, please provide indicate why and when it was paid. The statute for this fee may be viewed at
http://www.oregonlegislature.gov/bills_laws/lawsstatutes/2013ors536.html

[OAR 690-315-0070(3)(c)]

2. **For Quasi-Municipal water use permit holders, provide evidence of the actions taken to begin actual construction on the project if required under the applicable statute.** All Quasi-Municipal permits issued prior to October 23, 1999, are generally required to begin actual construction within one (1) year.



TIP: See Definition of "Actual Construction"

Begin Date: Apr-72. **Construction of** INSTALLATION OF SYSTEM. **began.**
(month/year) (details)

[OAR 690-315-0070(3)(d)]

3. **For Municipal water use permits issued on or after June 29, 2005, evidence of the actions taken to begin actual construction on the project.**



TIP: See definition of "Actual Construction"

Begin Date: _____. **Construction of** _____ **began.**
(month/year) (details)

RECEIVED

MAY 18 2020

OWRD

4. Provide a description of financial expenditures and evidence of actions taken to develop the water right permit within the permitted time period and, if applicable, within the time period of the most recent extension granted. *Present the list in chronological order in Chart-I.*



TIP: See definitions of "Permitted Time Period", "C-Date", "Time Period of the Previous Extension", "Actual Construction" and "Work and Actions Accomplished".

CHART-I

INSERT DATES	ALL WORK AND ACTIONS ACCOMPLISHED BEFORE PERMIT WAS ISSUED <i>List work/actions done before the permitted was issued – e.g. Well drilled.</i>	COST
7/1/1970	Consisting of 21,000 LF of Pipe & Pump Station	\$235,000.00
INSERT DATES	ALL WORK AND ACTIONS ACCOMPLISHED DURING PERMITTED TIME PERIOD (after permit was issued and prior to permit "C-date") <i>List work/actions done during the permitted time period.</i>	COST
	Date the permit was signed - find date above signature on last page of permit.	
4/29/1971	Existing Permit Approval	
	Date the permit specified "Actual Construction Work" shall begin ("A-Date") - not all permits contain this date.	
7/1/1970	Intake, Pump and Distribution Installations	
10/1/98	Date the permit specified complete application of water to the use shall be made ("C-Date") - all permits contain this date.	
INSERT DATES	ALL WORK AND ACTIONS ACCOMPLISHED AFTER PERMIT "C-Date" and PRIOR TO THE MOST RECENT EXTENSION OF TIME REQUEST <i>For the 1st Application for Extension of Time: List work/actions done after the permit "C-date" up to the date of this extension request.</i> <i>For Other than the 1st Application for Extension of Time: List any work/actions done after the permit C-Date but prior to the most recent extension.</i>	COST

CHART-I (continued)		
INSERT DATES	ALL WORK AND ACTIONS ACCOMPLISHED DURING THE MOST RECENT EXTENSION OF TIME GRANTED <i>For Other than 1st Application for Extension of Time: List any work/actions done during the time period most recent extension.</i>	COST
10/1/98	Date of the last "Extended From Date" for complete application of water (used on the most recently approved extension of time).	
10/1/	Last "Extended To" date for complete application of water (resulting from the most recently approved extension of time).	
INSERT DATES	ALL WORK AND ACTIONS ACCOMPLISHED AFTER THE MOST RECENT EXTENSION OF TIME GRANTED <i>List work/actions done after the last authorized date for complete application of water has passed.</i>	COST
Total Cost to Date		

[OAR 690-315-0070(3)(f)]

5. Provide evidence of compliance with conditions contained in the original permit, in any previous extension(s), and/or in any permit amendments (Chart II), or the reason the condition was not satisfied (Chart III).

Conditions requiring a response in the extension of time application include those which:

- Stipulate a specific date by which the permit holder was to accomplish a specific action, such as a condition that requires plans and specifications for a reservoir, a Water Management and Conservation Plan, a ground water monitoring plan or some other document which "...shall be submitted...within two years of permit issuance." If your permit requires submittal of a Water Conservation and Management Plan, please indicate the date the plan was submitted to or approved by OWRD, or whether it is still being drafted, etc.;
- and/or
- Are triggered by the use of water, but do not stipulate a specific date. These conditions represent a milestone in development of the project and use of water, such as the permit holder, "shall install...a water meter or other suitable measuring device approved by the Director...before any use of water begins." Another common condition triggered by the use of water is that; "fish screens are to be installed according to Oregon Department of Fish and Wildlife specifications."

**TIP:**

Any supporting documentation submitted to demonstrate compliance with time-sensitive permit conditions or any conditions from prior permit extension(s) must be clearly referenced and may include, but is not limited to: well construction logs; static water level measurement reports, annual water use reports; a Water Management and Conservation Plan; an alternative long-term water supply plan; and/or a plan to monitor the effect of water use on ground water aquifers utilized under the permit. If needed, please contact OWRD for assistance in identifying and/or interpreting which conditions in the water permit are pertinent to the Application for Extension of Time.

- 5-A) Describe how each condition has been complied with. Include conditions contained in the original permit (and, if applicable, each condition contained in any order approving a permit amendment and/or a final order approving a prior extension of time). Include the date when the condition was satisfied.

CHART-II

Condition No.**	Date Satisfied	Describe How Permit Condition Has Been Satisfied
		NO STATED CONDITIONS
		RECEIVED
		MAY 18 2020
		OWRD

** Condition No: Attach a copy of the permit and, if applicable, any prior permit extensions or permit amendments with conditions identified and hand-numbered in a continuous number sequence throughout all such documents. Responses to Items 5-A and 5-B should reference each condition by number to correspond with the hand-written number sequence on the attached documents containing permit conditions.

- 5-B) If applicable conditions have NOT complied with all, explain the reasons why and indicate with a date certain (in the near future) when compliance will occur.

CHART-III

Condition No.**	Date Will Comply	Explain Why Each Permit Condition Has NOT Been Satisfied
		NO STATED CONDITIONS

6. Provide evidence of the maximum rate (or duty, if applicable) of water diverted for beneficial use under this permit. Report water use as of June 29, 2005, or the C-Date of the permit (whichever is later).



TIP: Documentary evidence substantiating the maximum instantaneous rate, or duty if applicable, of water appropriated may include, but is not limited to: water meter records; dedicated electrical meter records; business records; and/or a sworn affidavit.

6-A) **For Surface Water Permit Extensions:**



TIP: Report in the same units of measurement as specified in the permit. In this section, report only water use made under THIS permit:

Maximum instantaneous rate (as of June 29, 2005, or C-date (whichever is later))
= 0.09 cfs, or
(cubic feet per second)

Maximum instantaneous rate (as of June 29, 2005, or C-date (whichever is later))
= _____ gpm, or
(gallons per minute)

Acre Feet stored as of June 29, 2005, or C-date (whichever is later) = _____ AF

6-B) **For Ground Water Permit Extensions:**



TIP: Include information from ALL wells that pertain to this permit, including drilled wells not currently used.

RECEIVED

MAY 18 2020

OWRD

CHART-IV

Well # as identified on Permit	Water User's Well #	Has this well been drilled?	IF DRILLED						If yes, provide the rate used from this well under each water right. (Typically the total of all uses from a single well will not exceed the well's pumping capacity.)
			Well Log Number E.g. MULT 60493	Well Tag Number E.g. # 40151 or N/A	Is the actual drilled location authorized on this permit or on a permit amendment? (See below)	Maximum instantaneous rate used by June 29, 2005, or C-date (whichever is later) – from this well -- under this permit only (CFS or GPM)	Is this well authorized or utilized under any OTHER water rights?	Permit, Certificate, or Transfer No.	
		Yes <input type="checkbox"/> No <input type="checkbox"/>			Yes <input type="checkbox"/> No <input type="checkbox"/>		Yes <input type="checkbox"/> No <input type="checkbox"/>	- -	
		Yes <input type="checkbox"/> No <input type="checkbox"/>			Yes <input type="checkbox"/> No <input type="checkbox"/>		Yes <input type="checkbox"/> No <input type="checkbox"/>	- -	

WRAD

Application for Extension of Time
For Municipal and Quasi-Municipal Water Use Permits
Page 9 of 9

Last Revised: 3/29/2019

		Yes <input type="checkbox"/>			Yes <input type="checkbox"/>		Yes <input type="checkbox"/>	-	
		No <input type="checkbox"/>			No <input type="checkbox"/>		No <input type="checkbox"/>	-	
		Yes <input type="checkbox"/>			Yes <input type="checkbox"/>		Yes <input type="checkbox"/>	-	
		No <input type="checkbox"/>			No <input type="checkbox"/>		No <input type="checkbox"/>	-	
Total instantaneous rate from all wells utilized under this permit used as of June 29, 2005, or C-date (whichever is later)									

6-C) If the drilled location of a well is not authorized on this permit, please specify its location below, or provide a map showing its location. Has or will a permit amendment application been/be filed with OWRD? Yes ☐ No ☐

If a Permit Amendment Application has been filed: Transfer No. T-_____

Well #_____: Actual location: _____

Well #_____: Actual location: _____

[OAR 690-315-0070(3)(h)]

7. Provide an estimate of the current population served under this permit and a description of the methodology(ies) used to make the estimate.

Estimate the current population that is supplied water by the municipality or quasi-municipality and if applicable, current population served under this permit. Describe how that estimate was derived, or cite the source document from which the data was obtained. Include any calculations, formulas, supporting documentation, including copies of source documents.

Current Population: 725 as of Year: 2020

Methodology used to estimate current population served: City of Riddle WMP

[OAR 690-315-0070(3)(p)]

8. Report the current peak water demand of the current population served, and a description of the methodology(ies) used to make the estimate.

Identify the total rate, or duty if applicable, of water being used to meet the current peak demand for water from all water rights held by the municipal or quasi-municipal entity. This must be reported in the same units of measurement as specified in the permits, being cfs (cubic feet per second), gpm (gallons per minute), and/or AF (acre-feet – usually only specified on a reservoir right to store water). This total rate should be based on the information provided on "Attachment A" in the column named "Max Amount of Beneficial Water Used to Date" [under Item 10-A (a)].

Current Peak Water Demand: 0.33cfs as of Year: 2020

Methodology used to estimate current peak demand: City of Riddle WMP (BASED ON A PER CAPITA VALUE (0.00045 CFS))

[OAR 690-315-0070(3)(k)]

9. Provide a summary of any events that delayed completion of the water development or application of water to full beneficial use, including other governmental requirements (if any), relating to the project that have significantly delayed completion of construction or perfection of the right.



TIP: *Such events may include, but are not limited to: the size and scope of the project; financing and/or cash flow issues; local referendums or initiatives; actual growth rates; economic downturns; loss of territory to annexation; water conservation efforts; the need to meet other governmental requirements relating to the project; natural disasters and severe weather; and/or any other events over which the water right permit holder had no control and which delayed development under the permit.*

The City of Riddle is in the process of the preparation of a Water Master Plan, this includes an evaluation of the South Umpqua Water Association (Rights). the WMP will provide an evaluation of the System in it's entirety.

[OAR 690-315-0070(3)(l)]

- 10-A. Provide an estimated demand projection and a description of the methodology(ies) used for the subject water right permit, considering the other water rights held by the municipal or quasi-municipal water use permit holder, and a date by which the water development is anticipated to be completed and water put to full beneficial use.

In developing your estimated demand projections for the permit being extended, you should include the following items:

a) Inventory of Water Rights Held

List all water rights held, including this permit, currently held by the permit holder. Use the format shown in "Attachment A" (see last page of this Application for Extension of Time). A link to the Water Rights Information System (WRIS), accessed through OWRD's website at <http://apps.wrd.state.or.us/apps/wr/wrinfo/> may be a helpful source for compiling this information.

Use the "Use Limitations" column to identify and explain why any water right is not currently utilized to meet current peak water demands, or which is used only in a limited capacity.



TIP: *Use limitations include any factors affecting the use of a water right, such as: used for system redundancy; used for emergency back-up water supply; climate patterns or turbidity result in seasonal unavailability; not used due to water quantity issues, etc.*

b) Water Supply Contracts and/or Agreements

List any water supply contracts or agreements for water that will be supplied by the permit holder to other entities.

None

List any water supply contracts or agreements for water that will be supplied from other entities that the permit holder will depend on to meet its own current or anticipated future water needs.

City of Riddle

c) Projected Population

Identify the projected population growth rate. The population projection must be extended out, at a minimum, to the year requested for complete application of water. Describe the methodology used to create the population projections such as historical growth rates or any factors affecting growth trends.

Population Growth Rate: 0.0%

Projected Population: 725 as of Year: 2030

Methodology used to estimate projected population and population growth rate: City of Riddle WMP

d) Future Peak Water Demands

Identify the projected peak water. The peak water demand projection must be extended out, at a minimum, to the year requested for complete application of water. Describe the methodology used to create the water demand projection, such as historical growth rates or any factors affecting growth trends. Include a summary of how the subject permit, and other water rights and /or supply contracts held by the permit holder are planned or expected to be used to meet anticipated future water needs

Projected Peak Water Demand: 0.33 cfs as of Year: 2030

Methodology used to estimate peak water demand: City of Riddle WMP

e) Potential Growth

Describe the potential for growth of the service area (such as the annexation of lands or new industrial and/or commercial ventures locating within the service area) and describe how those projects are expected to affect future water demands.

The Potential for Growth within the boundaries of the South Umpqua Water Association is relatively low. It is characterized by scattered larger parcel sizes.

f) Completion Date

Provide the date by which the water development is anticipated to be completed and water put to full beneficial use. **October 1, 2030**

[OAR 690-315-0070(3)(l)]

- 10-B. Application for Extension of Time requests for greater than 50 years must include documentation that the demand projection is consistent with the amount and types of lands and uses proposed to be served by the permit holder.**

*TIP:*

If you are requesting an extension of greater than 50 years, it is very important to provide all available documentation (including estimates, projections, other related information, and all associated data) supporting the position that the demand projection is consistent with the amount and type of lands and uses to be served by the permit holder.

Show that permit holder's potential for future growth and expansion is feasible and consistent with the amounts and types of lands and uses proposed to be served. Information that may be addressed includes, but is not limited to: land use plan(s); current service area(s) in relation to the urban growth boundary; amounts of lands currently un-served and available for future development; and/or low-density vs. high-density areas.

The South Unpqua Water Association boundary or service area does contain unserved areas available for future development. An adequate water supply does exist providing water for future development. It is a low-density area, rural in nature.

[OAR 690-315-0070(3)(j) and OAR 690-315-0070(3)(m)]

- 11. Provide an estimate of the costs to complete water development and summary of the future plan and schedule to complete construction and/or perfect the water right.**

Considering the demand projections in Item 10-A, describe major future work and actions that must be accomplished in order to fully develop and perfect the subject permit. Provide a list of the major planning, work and/or actions needed, the approximate time frames, and estimated costs anticipated to complete the water development within the parameters of this permit. The review of a Capital Improvement Plan (CIP) or other system infrastructure improvement plans may help when formulating a response.

CHART-V

APPROXIMATE DATE RANGE	WORK AND ACTIONS TO BE ACCOMPLISHED	ESTIMATED COST
---------------------------	-------------------------------------	-------------------

	Continued Maintenance is included in the City of Riddle	N/A
Year: <u>2030</u>	Date intend to apply water to full beneficial use under the terms and conditions of this permit.	
Estimated Total Cost to Complete Development		\$0.00

- [OAR 690-315-0070(3)(n)]
12. Justify the time requested to complete the project and/or apply the water to full beneficial use.

A justification should integrate information from Items 5-B, 6-A or 6-B, 9, 10-A, and 11 of this application, and should include any other information or evidence to establish that the requested amount of time is reasonable, and that you will be able to complete the project within the amount of time requested.

The South Umpqua Water Association future is dependent upon the City of Riddle's future in terms of upgrading existing facilities and the yearly maintenance plan.

- [OAR 690-315-0070(3)(o)]
13. Provide any other information you wish OWRD to consider while evaluating the Application for Extension of Time

- [OAR 690-315-0070(3)(q)]
14. For Municipal water use permits issued before November 2, 1998, for the first extension issued after June 29, 2005, provide a copy of any agreements regarding use of the undeveloped portion of the permit between the permit holder and a federal or state agency that include conditions or required actions that maintain the persistence of listed fish species in the portions of the waterways affected by water use under the permit.

RECEIVED

MAY 18 2020

OWRD

RECEIVED

MAY 18 2020

Water Rights Inventory for (Name of Entity)

SOUTH UMPQUA WATER ASSOCIATION

OWRD

(List of All Permits, Permit Amendments, Certificates, Transfers, New Applications)

Ground Water

Application No.	Permit No.	Priority Date	Certificate No.	P.A. ¹ or Transfer No.	Source of water identified in water right	Facility Name used by entity	Use	Rate identified in water right (cfs or AF)	Actual Diversion	Authori Completion Date
									Maximum Instantaneous Rate Diverted to Date (cfs)	

Surface Water

Application No.	Permit No.	Priority Date	Certificate No.	P.A. or Transfer No.	Source of water identified in water right	Facility Name used by entity	Use	Rate identified in water right (cfs or AF)	Actual Diversion	Authori Completion Date
									Maximum Instantaneous Rate Diverted to Date (cfs)	
46924	35103	4/29/70			COW CREEK	SUWA	QM			
84852	53867	AUGUST 23, 2001			COW CREEK	SUWA	QM			

Pending New Water Right Applications¹ P.A. = Permit Amendment² Date by which full application of water is to be made within the terms and conditions of the permit (date will be specified in the permit or on the last extension)³ If a particular water right certificate, permit, or transfer is not being utilized to meet current demands, or its use is somehow limited due to quality, seasonal, or diversion rate is less than a certificated rate, please explain why.

Application No.	Priority Date	Source	Proposed Use	Proposed Rate

Attachment "A" For Extension of

RECEIVED

MAY 18 2020

OWRD

RECEIVED
APR 29 1970
STATE ENGINEER
SALEM, OREGON

Permit No. 35103

*APPLICATION FOR PERMIT

To Appropriate the Public Waters of the State of Oregon

I, SOUTH UMPQUA WATER ASSOCIATION
(Name of applicant)
of Riddle, Oregon
(Mailing address)
State of Oregon, do hereby make application for a permit to appropriate the following described public waters of the State of Oregon, SUBJECT TO EXISTING RIGHTS:

If the applicant is a corporation, give date and place of incorporation
June 20, 1968 Salem, Oregon

1. The source of the proposed appropriation is Cow Creek
(Name of stream)
a tributary of The South Umpqua River

2. The amount of water which the applicant intends to apply to beneficial use is 0.67
cubic feet per second.
(If water is to be used from more than one source, give quantity from each)

**3. The use to which the water is to be applied is Domestic Sanitation Public Mains
(Irrigation, power, mining, manufacturing, domestic supplies, etc.)

4. The point of diversion is located 2140 ft. South and 2240 ft. East from the N.W.
(N. or S.) (E. or W.)
corner of Sec 24, T 30S, R6 WWM
(Section or subdivision)

Douglas County Oregon

(If preferable, give distance and bearing to section corner)

(If there is more than one point of diversion, each must be described. Use separate sheet if necessary)
being within the SE 1/4 of the NW 1/4 of Sec. 24, Tp. 30 S
(Give smallest legal subdivision) (N. or S.)
R. 6 W, W. M., in the county of Douglas
(E. or W.)

5. The pipe line to be see attached map
(Main ditch, canal or pipe line) (Miles or feet)
in length, terminating in the SW 1/4 of the NE 1/4 of Sec. 21, Tp. 30S
(Smallest legal subdivision) (N. or S.)
R. 5 W, W. M., the proposed location being shown throughout on the accompanying map.
(E. or W.)

DESCRIPTION OF WORKS

Diversion Works—

6. (a) Height of dam feet, length on top feet, length at bottom
feet; material to be used and character of construction
(Loose rock, concrete, masonry,
rock and brush, timber crib, etc., wasteway over or around dam)

(b) Description of headgate
(Timber, concrete, etc., number and size of openings)

(c) If water is to be pumped give general description CENTRIFUGAL 3" X 3"
(Size and type of pump)
ELECTRIC 5 H.P. TOTAL HEAD TO PLANT 45Ft.
(Size and type of engine or motor to be used, total head water is to be lifted, etc.)

*A different form of application is provided where storage works are contemplated.

**Application for permits to appropriate water for the generation of electricity, with the exception of municipalities, must be made to the Hydroelectric Commission. Either of the above forms may be secured, without cost, together with instructions by addressing the State Engineer, Salem, Oregon.

RECEIVED
MAY 18 2020
CWRD

LOCATION OF AREA TO BE SERVED

Township	Range	Section	40 Acre
30 S	5 W	15	ALL
		16	"
		17	"
		18	"
		19	"
		20	"
		21	"
		22	"
		27	"
		28	"
		29	"
		30	"
		31	"
		32	"
30 S	6 W	33	"
		34	"
		13	"
		14	"
		22	"
		23	"
		24	"
		25	"
		26	"
		27	"
		28	"
		29	"
		30	"
		31	"
31 S	6 W	32	"
		33	"
		34	"
		35	"
		36	"
		1	"
		2	"
		3	"
		4	"
		5	"
		6	"

RECEIVED

MAY 18 2020

OWRD

EXCEPTIONS: ALL THAT LAND CONTAINED WITHIN THE CORPORATE LIMITS
OF THE CITY OF RIDDLE AND THE CITY OF CANYONVILLE.

(b) At miles from headgate: width on top (at water line)
 feet; width on bottom feet; depth of water feet;
 grade feet fall per one thousand feet.

8. Location of area to be irrigated, or place of use see attached sheet

OWRD

(If more space required, attach separate sheet)

(b) Kind of crops raised

Power or Mining Purposes—

(Head)

(Legal subdivision)

(Yes or No)

Vol. No. of A.

(No. E or W)

(i) The nature of the mines to be served _____

10. (a) To supply the ~~city~~ of South Umpqua Water Association
Douglas County, having a present population of 750
(Name of)
 and an estimated population of 1500 in 1990
 (b) If for domestic use state number of families to be supplied 250

(Answer questions 11, 12, 13, and 14 in all cases)

11. Estimated cost of proposed works, \$ 235,000
 12. Construction work will begin on or before July 1970
 13. Construction work will be completed on or before May 1972
 14. The water will be completely applied to the proposed use on or before May 1976

x David J. Hanchey
(Signature of applicant)

Remarks: _____

RECEIVED

MAY 18 2020

OWRD

STATE OF OREGON, }
 County of Marion, } ss.

This is to certify that I have examined the foregoing application, together with the accompanying maps and data, and return the same for _____

In order to retain its priority, this application must be returned to the State Engineer, with corrections on or before _____, 19____

WITNESS my hand this _____ day of _____, 19____

STATE ENGINEER

By _____

ASSISTANT

PERMIT

STATE OF OREGON, }
County of Marion, } ss.

This is to certify that I have examined the foregoing application and do hereby grant the same, SUBJECT TO EXISTING RIGHTS and the following limitations and conditions:

The right herein granted is limited to the amount of water which can be applied to beneficial use and shall not exceed 0.67 cubic feet per second measured at the point of diversion from the stream, or its equivalent in case of rotation with other water users, from Cow Creek

The use to which this water is to be applied is quasi-municipal use

If for irrigation, this appropriation shall be limited to _____ of one cubic foot per second or its equivalent for each acre irrigated _____

RECEIVED

MAY 18 2020

OWRD

BC 8

Extended to October 1, 1983

and shall be subject to such reasonable rotation system as may be ordered by the proper state officer.

The priority date of this permit is April 29, 1970

Actual construction work shall begin on or before April 26, 1972 and shall

thereafter be prosecuted with reasonable diligence and be completed on or before October 1, 1972

Complete application of the water to the proposed use shall be made on or before October 1, 1973

WITNESS my hand this 29th day of April, 1971

Chris L. Wheeler
STATE ENGINEER

B.C. 10-1-78

Application No. 46924
Permit No. 35103

PERMIT

TO APPROPRIATE THE PUBLIC
WATERS OF THE STATE
OF OREGON

This instrument was first received in the
office of the State Engineer at Salem, Oregon,
on the 29th day of April
1970, at 8:00 o'clock A. M.

Returned to applicant:

Approved:

April 26, 1971

Recorded in book No. _____ of _____
Permits on page 35103

CHRIS L. WHEELER
STATE ENGINEER

Drainage Basin No. 16 page 88
Fees 5.00

BEFORE THE WATER RESOURCES DIRECTOR OF OREGON
MARION COUNTY

RECEIVED

MAY 18 2020

IN THE MATTER OF APPLICATION FOR)
EXTENSION OF TIME IN WHICH TO)
COMPLETE CONSTRUCTION WORK AND) ORDER
MAKE COMPLETE APPLICATION OF WATER)
UNDER CERTAIN SURFACE WATER PERMITS)

OWRD

The owners of the following water permits issued by the Water Resources Director have submitted applications for extensions of time limits within which to begin and/or complete the construction work and/or make complete application of water to beneficial use under their respective permits.

The Water Resources Director is authorized under the provisions of ORS 537.230 to grant extensions of time for good cause shown, within which to complete work to perfect a water right under a permit;

The statements in the applications for extensions filed regarding completion of the projects indicate that each has shown such reasonable diligence as entitles them to an extension of time; and

No protest or objections to the granting of an extension under any of the following permits have been filed by any subsequent permit holders;

NOW, THEREFORE, it is hereby ORDERED that extensions of time are granted as follows:

<u>PERMITTEE</u>	<u>APPL. NUMBER</u>	<u>PERMIT NUMBER</u>	<u>BASIN NUMBER</u>	<u>NEW TIME LIMITS TO:</u>	
				<u>COMPLETE CONST.</u>	<u>APPLY WATER</u>
THE DALLES IRRIGATION DISTRICT	33152	28546	4	10-1-98	10-1-98
CITY OF SEASIDE WATER DEPARTMENT	40261	30117	1	10-1-97	10-1-97
CITY OF CARLTON	46505	34661	2	10-1-98	10-1-98
SOUTH UMPQUA WATER ASSOCIATION	46924	35103	16	10-1-98	10-1-98
THE DALLES IRRIGATION DISTRICT	47024	35177	4	10-1-98	10-1-98
DESCHUTES VALLEY WATER DISTRICT	48909	36515	5	10-1-98	10-1-98
CITY OF ENTERPRISE	49101	36777	8	10-1-98	10-1-98
WILLIAM L. MYERS	49922	49917	1	10-1-95	10-1-95
CITY OF AMITY	50474	39599	2	10-1-98	10-1-98
CITY OF DEPOE BAY	50753	45419	18	10-1-96	10-1-96
CITY OF ENTERPRISE	51178	39123	8	10-1-98	10-1-98
CITY OF FOREST GROVE	54203	40615	2	10-1-98	10-1-98
CITY OF ROSEBURG WATER DEPARTMENT	55991	41514	16	10-1-98	10-1-98
THE DALLES IRRIGATION DISTRICT	57319	43315	4	10-1-98	10-1-98

CITY OF GATES	59946	45022	2	10-1-97	10-1-97
MIDDLE FORK IRRIGATION DISTRICT	60092	51367	4	10-1-94	
CITY OF RIDDLE	60959	45405	16	10-1-98	10-1-98
CITY OF CANYONVILLE	61248	46155	16	10-1-98	10-1-98
BURNT RIVER IRRIGATION DISTRICT	61650	50606	9	10-1-92	
BURNT RIVER IRRIGATION DISTRICT	61650	50606	9	10-1-93	10-1-93
EAST FORK IRRIGATION DISTRICT	63241	46707	4		10-1-94
WILLAMETTE INDUSTRIES, INC.,					
ALBANY PAPER MILL	64514	47184	2	10-1-94	10-1-94
DIAMOND LAKE IMPROVEMENT COMPANY FOR U.S.					
UMPQUA NATIONAL FOREST	68001	49425	16	10-1-97	10-1-97
CITY OF GATES	69720	50686	2	10-1-97	10-1-97

RECEIVED

MAY 18 2020

OWRD

Dated at Salem, Oregon this 12 day of APRIL, 1994.

A. Reed Marbut
A. REED MARBUT
 dr/ Martha O. Pagel
 Director
 Water Resources Department

BEFORE THE WATER RESOURCES DEPARTMENT OF OREGON

IN THE MATTER OF APPLICATION FOR)
 EXTENSION OF TIME IN WHICH TO)
 COMPLETE CONSTRUCTION WORK AND) OREGON
 MAKE COMPLETE APPLICATION OF WATER)
 UNDER CERTAIN PERMITS)

RECEIVED

MAY 18 2020

OWRD

The owners of the following water permits issued by the Water Resources Director have submitted applications for extensions of time limits within which to complete the construction work and/or make complete application of water to beneficial use under their respective permits.

The Water Resources Director is authorized under the provisions of ORS 537.230 to grant extensions of time for good cause shown, within which to complete work to perfect a water right under a permit;

The statements in the applications for extensions filed regarding completion of the projects indicate that each has shown such reasonable diligence as entitles him to an extension of time; and

No protest or objections to the granting of an extension under any of the following permits have been filed by any subsequent permit holders;

NOW, THEREFORE, it hereby is ORDERED that extensions of time are granted as follows:

<u>Permittee</u>	<u>Appl. Number</u>	<u>Permit Number</u>	<u>Basin/ County</u>	<u>New Time Limits To:</u>	
				<u>Complete Constr.</u>	<u>Apply Water</u>
City of Salem	G-834	G-734	2/Marion	10-1-94	10-1-94
Shenandoah Home Owners	G-3601	G-3388	2/Lane	10-1-91	10-1-91
Tyler Hansell	G-5598	G-10651	7/Umatilla	10-1-90	10-1-90

Sun Country Water, Inc.	G-6710	G-6350	5/Desch- utes	10-1-92	10-1-92
Black Butte Ranch Property Mgmt. Corp.	G-7017	G-6796	5/Desch- utes	10-1-92	10-1-92
Black Butte Ranch Property Mgmt. Corp.	G-7018	G-6797	5/Desch- utes	10-1-92	10-1-92
Rockwood Water District	G-7217	G-6639	3/Mult- nomah	10-1-91	10-1-91
Zig Zag Village Hmewhrs Assn	G-7373	G-6899	3/Clack- amas	10-1-91	10-1-91
City of Fairview	G-7563	G-7029	3/Mult- nomah	10-1-94	10-1-94
City of Umatilla	G-8592	G-8042	7/Uma- tilla	10-1-94	10-1-94
Circle C Improvement District	G-8594	G-7872	5/Desch- utes	10-1-91	10-1-91
City of Salem	G-8606	G-7942	2/Marion	10-1-94	10-1-94
Black Butte Ranch Property Mgmt. Corp.	G-9117	G-8501	5/Desch- utes	10-1-92	10-1-92
Harbor Rural Water District	G-9502	G-9438	15/Curry	10-1-94	10-1-94
Avion Water Co. Inc.	G-10184	G-9946	5/Desch- utes	10-1-94	10-1-94
Avion Water Co. Inc.	G-10348	G-9971	5/Desch- utes	10-1-94	10-1-94
Avion Water Co. Inc.	G-10349	G-9972	5/Desch- utes	10-1-94	10-1-94
Avion Water Co. Inc.	G-10378	G-9975	5/Desch- utes	10-1-94	10-1-94

RECEIVED

MAY 18 2020

OWRD

Avion Water Co. Inc.	G-10421 G-9948	5/Deschutes	10-1-94	10-1-94
Avion Water Co. Inc.	G-10440 G-10000	5/Deschutes	10-1-94	10-1-94
Avion Water Co. Inc.	G-10466 G-10019	5/Deschutes	10-1-94	10-1-94
Avion Water Co. Inc.	G-10599 G-9981	5/Deschutes	10-1-92	10-1-92
City of Oakridge	G-10152 G-9520	2/Lane	10-1-94	10-1-94
Tillamook Water Comm.	G-10574 G-9829	1/Tillamook	10-1-94	10-1-94
City of Scotts Mills	G-10630 G-9708	2/Marion	10-1-94	10-1-94
City of Aurora	G-10722 G-9890	2/Marion	10-1-94	10-1-94
Leonard A. Lorenzen, Lorenzen Ranches Inc.	G-10908 G-10087	7/Umatilla	10-1-89	10-1-89
David Cheney	G-10914 G-10135	7/Morrow	10-1-90	10-1-90
Pine Hollow Developmnt Corp.	G-11127 G-10507	5/Wasco	10-1-92	10-1-92
Robert A. Young	G-11135 G-10334	15/Jackson	10-1-89	10-1-89
Richard C. Smith	G-11201 G-10703	13/Lake	10-1-90	
Hide-Out Ranch	G-11281 G-10706	13/Lake	10-1-90	
Frank & Iris Tankersley	G-11320 G-10465	2/Washington	10-1-89	10-1-89
City of Wilsonville	G-11344 G-10515	2/Clackamas	10-1-92	10-1-92

RECEIVED

MAY 18 2020

OWRD

City of Echo	G-11350	G-10538	7/Uma- tilla	10-1-92	10-1-92
Delbert Hupp	G-11509	G-10602	2/Marion	10-1-91	10-1-91
Richard E. Harper	G-11532	G-10744	6/Gilliam	10-1-91	10-1-91
Jaquelyn Johnson & Steven J. Hicks	G-11575	G-10688	15/Jack- son	10-1-90	10-1-90
Bill T. Small dba Rogue Lea Estates North & South	G-11593	G-10698	15/Jose- phine	10-1-90	
Dan Pritchard	G-11605	G-10717	13/Lake	10-1-90	
Quartermoon Cattle Co.	G-11619	G-10760	13/Lake	10-1-90	
Don & Carol Edmunds	G-11659	G-10729	13/Lake	10-1-91	10-1-91
Ray Washington	G-11692	G-10776	2/Yamhill	10-1-90	
City of Reedsport	2270	1149	16/Doug- las	10-1-93	10-1-93
City of Hood River	19447	15312	4/Hood River	10-1-93	10-1-93
US Ntl. Parks	19574	15156	14/Klam- ath	10-1-94	10-1-94
US Ntl. Parks	19576	15158	14/Klam- ath	10-1-94	10-1-94
So.Fork Water Comm.	28676	22581	2/Clack- amas	10-1-94	10-1-94
City of Molalla	29401	23158	1/Clack- amas	10-1-95	10-1-95
City of Brookings	37091	27610	15/Curry	10-1-94	10-1-94

RECEIVED

MAY 18 2020

OWRD

City of Brookings	41805	31293	15/Curry	10-1-94	10-1-94
Tumalo Irr. District	37239	27840	5/Desch- utes	10-1-93	10-1-93
Tumalo Irr. District	37241	27841	5/Desch- utes	10-1-93	10-1-93
Crystal Sprgs.Wtr. District	39422	29377	4/Hood River	10-1-93	10-1-93
City of Seaside	40261	30117	1/Clatsop	10-1-92	10-1-92
Lacomb Irr. District	40873	41359	2/Linn	10-1-91	10-1-91
Neahkahnie Wtr.Dist.	45629	34032	1/Tilla- mook	10-1-93	10-1-93
Crystal Spg. Wtr.Dist.	45826	34196	4/Hood River	10-1-93	10-1-93
Lakeside Wtr.Dist.	46056	34393	17/Coos	10-1-94	10-1-94
City of Carlton	46505	34661	2/Yamhill	10-1-93	10-1-93
So.Umpqua Wtr.Assoc.	46924	35103	16/Doug- las	10-1-93	10-1-93
Archie McVay & Frank Akin	47421	35534	15/Curry	10-1-91	10-1-91
SW Lincoln Cty.Wtr.Dist.	48301	36270	18/Linc- oln	10-1-94	10-1-94
Wm.E.Miller Central OR Pumice Co.	48390	42781	5/Desch- utes	10-1-93	10-1-93
Wm.E.Miller Central OR Pumice Co.	R-50044	R-6892	5/Desch- utes	10-1-93	10-1-93
Wm.L.Myers	49922	49917	1/Tilla- mook	10-1-91	10-1-91

RECEIVED

MAY 18 2020

OWRD

City of Amity	50474	39599	2/Yamhill	10-1-93	10-1-93
TriCity Wtr. District	51339	40699	16/Doug- las	10-1-92	10-1-92
City of Hillsboro	51643	46423	2/Wash- ington	10-1-94	10-1-94
City of Forest Grove	54203	40615	2/Wash- ington	10-1-93	10-1-93
Guyer Wtr. Co.	59355	44592	1/Tilla- mook	10-1-92	10-1-92
A.E. Skaley Mfg.Co.	59543	45370	7/Uma- tilla	10-1-89	10-1-89
Robert & Shirley Mai	R-59784	R-8001	1/Tilla- mook	10-1-89	10-1-89
Robert & Shirley Mai	59785	44719	1/Tilla- mook	10-1-89	10-1-89
City of Yoncalla	61041	46114	16/Doug- las	10-1-94	10-1-94
Middle Fork Irr.Dist.	61188	49344	4/Hood River	10-1-88	
City of Rockaway	61833	46245	1/Tilla- mook	10-1-93	10-1-93
Don J. Brown	62173	48968	7/Uma- tilla	12-31-89	12-31-89
John Logston &/or Jerald Himes	62920	46607	15/Jack- son	10-1-90	10-1-90
Forrest & Helen Drake	63182	46663	15/Jack- son		10-1-90
Ralph H. Jacobs	63711	48143	9/Baker	10-1-90	10-1-90
Walter McEwen	64734	47505	11/Mal- heur	10-1-89	10-1-90

RECEIVED
MAY 18 2020
OWRD

Iseli Nursery, Inc.	65054	47675	2/Clacka- mas		10-1-89
Wm. & W.R. Reed	65516	47945	5/Des- chutes		10-1-90
George O. Mobley	66599	48506	13/Lake	10-1-89	10-1-89
Elmer Stoller	67770	48216	2/Polk		10-1-88
City of Bend	67983	49823	5/Des- chutes	10-1-94	10-1-94
Diamond Lake Imp. Co.	68001	49425	16/Doug- las	10-1-91	10-1-91
Iseli Nursery, Inc.	68024	48577	2/Clacka- mas		10-1-89
Calif. Energy Co.	68036	48464	14/Klamath		10-1-90
Calif. Energy Co.	68037	48465	14/Klamath		10-1-90
Calif. Energy Co.	68038	48466	14/Klamath		10-1-90
Calif. Energy Co.	68039	48467	14/Klamath		10-1-90
Ore. Dept. Fish & Wildlife	68043	49870	2/Lane	10-1-91	10-1-91
City of Shaniko	68210	48998	6/Wasco	10-1-92	10-1-92
Randolph Hager	R-68429	R-10511	3/Mult- nomah	10-1-88	
Randolph Hager	68430	49440	3/Mult- nomah	10-1-88	
Floyd Barber	68634	49596	5/Wasco		10-1-89
City of Siletz	68639	49649	18/Lin- coln	10-1-94	10-1-94

RECEIVED

MAY 18 2020

OWRD

Virgil Byxbe	68687	49664	17/Coos		10-1-90
Harold Schlicting	68692	49690	1/Tilla- mook	10-1-90	10-1-90
Delbert Hupp	68714	49669	2/Marion	10-1-91	10-1-91
City of Westfir	68715	49765	2/Lane	10-1-90	10-1-90
Andrea Brinkman-Giordano	R-68852	R-10816	15/Jose- phine	10-1-89	
Andrea Brinkman-Giordano	68853	49910	15/Jose- phine	10-1-89	
Wm. & Sunny Kudo	68937	49896	17/Coos	10-1-90	10-1-90
City of Richland	69032	50156	9/Baker	10-1-94	10-1-94
Elvin & Linda Rhoads	69095	50038	2/Yamhill	10-1-90	
Rick Rolie	69106	50011	2/Marion	10-1-90	
Walter J. Brownlee	69122	50041	16/Doug- las	10-1-90	
Ruby Cook	69203	50116	16/Doug- las	10-1-90	
Mark Lyman & Mary Giddens	69242	50174	16/Doug- las	10-1-91	10-1-91
James A. Bartels	69255	50196	16/Doug- las	10-1-90	

RECEIVED

MAY 18 2020

OWRD

Dated at Salem, Oregon this 16th day of February, 1990.

William H. Young
WILLIAM H. YOUNG
Director

BEFORE THE WATER RESOURCES DIRECTOR OF OREGON

MARION COUNTY

IN THE MATTER OF APPLICATION FOR)
EXTENSION OF TIME IN WHICH TO)
COMPLETE CONSTRUCTION WORK AND)
MAKE COMPLETE APPLICATION OF)
WATER UNDER CERTAIN PERMITS)

O R D E R

The above entitled matter now coming on for the consideration of the Water Resources Director, and it appearing that:

The holders of the following water right permits issued by the Water Resources Director have submitted applications for extensions of time limits within which to complete the construction work and make complete application of water to beneficial use under their respective water right permits;

The Water Resources Director is authorized under the provisions of ORS 537.230 to grant extensions of time for good cause shown, within which to complete work or perfect a right under a water right permit;

The statements in the applications for extensions filed regarding completion of the projects indicate that each has shown such reasonable diligence as entitles him to an extension of time; and

No protest or objections to the granting of an extension under any of the following permits have been filed by any subsequent permit holders;

NOW, THEREFORE, it hereby is ORDERED that extensions of time are granted as follows:

Name	Permit Number	To Complete Work	To Apply Water
The City of Pendleton	G-2410	October 1, 1988	October 1, 1988
The City of Pendleton	G-3225	October 1, 1988	October 1, 1988
Junipine Acres Water System	G-4335	October 1, 1987	October 1, 1987
City of Fairview	G-5594	October 1, 1988	October 1, 1988
Snow Goose Water Co.	G-5924	October 1, 1987	October 1, 1987
Alsea Properties, Inc.	G-6024	October 1, 1987	October 1, 1987
Pinecrest Water Company, Inc.	G-6349	October 1, 1987	October 1, 1987
The City of Redmond	G-6793	October 1, 1988	October 1, 1988
Brooks Resources Corp.	G-6796	October 1, 1987	October 1, 1987
Brooks Resources Corp.	G-6797	October 1, 1987	October 1, 1987
Brooks Resources Corp.	G-6798	October 1, 1987	October 1, 1987
Ponderosa Pines Water Company	G-6799	October 1, 1987	October 1, 1987
City of Salem	G-6841	October 1, 1988	October 1, 1988
Merle F. Carlson	G-6876	October 1, 1984	October 1, 1984
Zig Zag Properties, Inc.	G-6899	October 1, 1984	October 1, 1984
Deer Creek Estates Mobile Homes Association	G-7435	October 1, 1983	October 1, 1983

RECEIVED

MAY 18 2020

OWRD

Donald J. Branton	G-7601	October 1, 1986	October 1, 1986
Ladd G. and Larry P. Henderson	G-7679	October 1, 1983	October 1, 1983
Sunland Investments Inc.	G-7743	October 1, 1984	October 1, 1984
Circle C Improvement Company	G-7872	October 1, 1986	October 1, 1986
Hayden Island, Inc.	G-7954	October 1, 1987	October 1, 1987
Russell and Bernice Kulm	G-8483	October 1, 1984	October 1, 1984
Ponderosa Pines Water Company	G-8500	October 1, 1987	October 1, 1987
Brooks Resources Corporation	G-8501	October 1, 1987	October 1, 1987
Ponderosa Pines Water Company	G-8502	October 1, 1987	October 1, 1987
Brooks Resources Corporation	G-8503	October 1, 1987	October 1, 1987
Andrew C. Gaskin	G-8529	October 1, 1984	October 1, 1984
D.M. Webb	G-8553	October 1, 1985	October 1, 1985
Sunland Investment Inc.	G-8569	October 1, 1984	October 1, 1984
Alvin R. and Jean L. Cheek	G-8703		October 1, 1984
Cimmarron City Water Co., Inc.	G-8722	October 1, 1986	October 1, 1986
Eva M. Harris	G-8760	October 1, 1983	October 1, 1983
W.C. Hendrix	G-8763	October 1, 1984	October 1, 1984
Leonard William Moore	G-8805	October 1, 1984	October 1, 1984
Donald H. Vetterlein	G-8846		October 1, 1984
Theodore O. Erickson	G-8853		October 1, 1984
The City of Redmond	G-8866	October 1, 1988	October 1, 1988
Susan Anne Worthington	G-8877	October 1, 1984	October 1, 1984
Paul Wheeler	G-8947		October 1, 1984
Charles Wavra	G-8948		October 1, 1984
Grant F. Brown	G-8991	October 1, 1985	October 1, 1985
Leonard Heidt	G-8999		October 1, 1984
Gary Melvin Moller	G-9005	October 1, 1984	October 1, 1984
Bly Water District	G-9033	October 1, 1987	October 1, 1987
Walter T. and Charles K. Irby	G-9056	October 1, 1985	October 1, 1985
Golden Rule Farms, Inc.	G-9063	October 1, 1984	October 1, 1984
Golden Rule Farms, Inc.	G-9064	October 1, 1984	October 1, 1984
Golden Rule Farms, Inc.	G-9065	October 1, 1984	October 1, 1984
Golden Rule Farms, Inc.	G-9066	October 1, 1984	October 1, 1984
Golden Rule Farms, Inc.	G-9067	October 1, 1984	October 1, 1984
Merritt Parks	G-9069	October 1, 1984	October 1, 1984
Ray and Edna Wagner	G-9071	October 1, 1984	October 1, 1984
Robert L. and Kristen K. Johnson	G-9081		October 1, 1984
Marshal McElheran	G-9102	October 1, 1984	October 1, 1984
Gerald W. Watson	G-9104		October 1, 1984
Timothy J. Strubhar	G-9123	October 1, 1984	October 1, 1984
Williams Land Co.	G-9129	October 1, 1984	October 1, 1984
Lyle Vickers	G-9163	October 1, 1984	October 1, 1984
William W. and			
Laurena Z. Schmidt	G-9202	October 1, 1984	October 1, 1984
William V. Kergil	G-9205	October 1, 1984	October 1, 1984
Earl D. and Beverly J. Kurtz	G-9206		October 1, 1984
Miller Brothers	G-9228	October 1, 1984	October 1, 1984
Grant F. Brown	G-9240	October 1, 1985	October 1, 1985
Dale M. Peer Sr.	G-9257	October 1, 1984	October 1, 1984
Neville MacKay Curtis, Jr.	G-9267		October 1, 1984
Cecil R. Alberts	G-9279		October 1, 1984

RECEIVED

MAY 18 2020

OWRD

Alan M. Hendrickson	G-9303	October 1, 1984	October 1, 1984
Town of Canyon City and City of John Day	G-9319	October 1, 1987	October 1, 1987
Mills Mint Farm	G-9322	October 1, 1984	October 1, 1984
Walter Albertson	G-9327	October 1, 1984	October 1, 1984
Lee Chism	G-9328	October 1, 1984	October 1, 1984
Lee Chism	G-9329	October 1, 1984	October 1, 1984
Rollin and Joan Fillmore	G-9346	October 1, 1984	October 1, 1984
John and Norma Flaming	G-9352	October 1, 1984	
Charles A. and Judith S. Huss	G-9355	October 1, 1983	
Bruce Norman Ritter	G-9360	October 1, 1984	October 1, 1984
Wayne S. Anderson	G-9366		October 1, 1984
William R. Mayfield	G-9373		October 1, 1984
William D. or Ona Lawrence	G-9386	October 1, 1984	October 1, 1984
William E. Rodgers	G-9399	October 1, 1984	October 1, 1984
Clifford L. Douglas	G-9400	October 1, 1984	October 1, 1984
Clifford L. Douglas	G-9401	October 1, 1984	October 1, 1984
Herbert Hugh Hendricks	G-9405	October 1, 1984	October 1, 1984
Skyridge Development Inc.	G-9414	October 1, 1985	October 1, 1985
Larry C. Heaton	G-9423	October 1, 1984	October 1, 1984
Robert E. Thorne	G-9457	October 1, 1984	
Whitehorse Ranches	G-9459	October 1, 1984	October 1, 1985
Brooks Resources Corporation	G-9496	October 1, 1987	October 1, 1987
City of Donald	G-9513	October 1, 1988	October 1, 1988
Luckimute Domestic Water Coop.	G-9543	October 1, 1987	October 1, 1987
Marion O. Huebner	G-9564	October 1, 1984	
Walter Hulden and Darrell Hanan	G-9579	October 1, 1985	October 1, 1985
City of Cove	G-9580	October 1, 1988	October 1, 1988
Dewey Gosson	G-9581	October 1, 1984	
Charles E. Johnston	G-9590	October 1, 1984	
Gene Porter	G-9596	October 1, 1984	
Lawrence Morse	G-9648	October 1, 1984	
Grant F. Brown	G-9661	October 1, 1985	October 1, 1985
Roger and Donna Roberts	G-9675	October 1, 1984	
Charles Drinkwater	G-9699	October 1, 1984	October 1, 1985
Kenneth Emery	G-9706	October 1, 1984	
Perry L. and Ann L. Peterson	G-9724	October 1, 1984	
Edna Quint	G-9738	October 1, 1984	
Richard A. Fowler	G-9752	October 1, 1984	
Lemmie Rockford	G-9770	October 1, 1984	October 1, 1985
Dennis Glender	G-9790	October 1, 1984	October 1, 1985
P.J. Rohde Ranch, Inc.	G-9816	October 1, 1985	October 1, 1985
H.T. Burns	G-9825	October 1, 1984	
City of Reedsport	R-184	October 1, 1988	
City of Reedsport	R-755	October 1, 1988	
City of Medford	R-1118	October 1, 1988	
Les Schwab Tire Centers	R-5409	October 1, 1980	
Circle Five Ranch, Inc.	R-6562	October 1, 1984	
William E. Miller	R-6892	October 1, 1985	
Fred E. Moe	R-8252	October 1, 1984	
William J. and Wanda Cranford	R-8314	October 1, 1984	

RECEIVED

MAY 18 2020

OWRD

City of Reedsport	1149	October 1, 1988	October 1, 1988
Tillamook Water Commission	6673	October 1, 1988	October 1, 1988
City of Coquille	13040	October 1, 1988	October 1, 1988
Burnt River Irrigation District	13565	October 1, 1981	October 1, 1981
City of Reedsport	14579	October 1, 1988	October 1, 1988
City of Hood River	15312	October 1, 1988	October 1, 1988
City of Coquille	18600	October 1, 1988	October 1, 1988
City of Medford	20177	October 1, 1988	October 1, 1988
The City of Willamina	23560	October 1, 1987	October 1, 1987
Westland Irrigation District	27583	October 1, 1984	October 1, 1984
Tumalo Irrigation District	27840	October 1, 1988	October 1, 1988
Tumalo Irrigation District	27841	October 1, 1988	October 1, 1988
Tumalo Irrigation District	28622	October 1, 1988	October 1, 1988
Tumalo Irrigation District	28623	October 1, 1988	October 1, 1988
Benton Memorial Park Asso.	29197	October 1, 1985	October 1, 1985
Crystal Springs Water Dist.	29377	October 1, 1988	October 1, 1988
Tumalo Irrigation District	30282	October 1, 1988	October 1, 1988
Tumalo Irrigation District	30828	October 1, 1988	October 1, 1988
Tumalo Irrigation District	31120	October 1, 1988	October 1, 1988
Tumalo Irrigation District	31121	October 1, 1988	October 1, 1988
Tumalo Irrigation District	31883	October 1, 1988	October 1, 1988
Knappa Water Association	32022	October 1, 1988	October 1, 1988
CHR District Improvement Co.	33018	October 1, 1988	October 1, 1988
CHR District Improvement Co.	33141	October 1, 1988	October 1, 1988
Tumalo Irrigation District	33233	October 1, 1988	October 1, 1988
Tumalo Irrigation District	33478	October 1, 1988	October 1, 1988
Knappa Water Association	34049	October 1, 1988	October 1, 1988
Les Schwab Tire Centers	34071		October 1, 1980
Crystal Springs Water District	34196	October 1, 1988	October 1, 1988
City of Carlton	34661	October 1, 1988	October 1, 1988
South Umpqua Water Association	35103	October 1, 1988	October 1, 1988
Tumalo Irrigation District	35241	October 1, 1988	October 1, 1988
Inn at Otter Crest	35342	October 1, 1988	October 1, 1988
Tumalo Irrigation District	35783	October 1, 1988	October 1, 1988
Fred Andrews	35811	October 1, 1978	October 1, 1978
Donald J. Branton	36149	October 1, 1986	October 1, 1986
Mount Joseph Water Association	36249	October 1, 1986	October 1, 1986
Deschutes Valley Water District	36515	October 1, 1988	October 1, 1988
City of Silverton	36714	October 1, 1986	October 1, 1986
City of Enterprise	36777	October 1, 1988	October 1, 1988
Loren D. Hicks,			
Ervin W. Potter			
L.P. Erpelding	36778	October 1, 1985	October 1, 1985
Tumalo Irrigation District	37004	October 1, 1988	October 1, 1988
Beverly Beach Water District	37278	October 1, 1988	October 1, 1988
Beverly Beach Water District	37279	October 1, 1988	October 1, 1988
Tumalo Irrigation District	38863	October 1, 1988	October 1, 1988
City of Enterprise	39123	October 1, 1988	October 1, 1988
City of Wheeler	39355	October 1, 1987	October 1, 1987
Jack Creek Water District	40110	October 1, 1987	October 1, 1987
Tri City Water District	40699	October 1, 1988	October 1, 1988

RECEIVE

MAY 18 202

OWRD

Fat Elk Drainage District	41158	October 1, 1985	October 1, 1985
Circle Five Ranch Inc.	41302	October 1, 1984	October 1, 1984
Lacomb Irrigation District	41359	October 1, 1988	October 1, 1988
Bar C Ranch Ernest W.K. Neal Christopherson	42263	October 1, 1983	October 1, 1984
Gary Allen Wright and Richard Cleveland Aldridge	42453	October 1, 1983	October 1, 1983
Bette Bowling	42436		October 1, 1984
Star Mountain Ranch	42689	October 1, 1984	October 1, 1984
William E. Miller	42781	October 1, 1985	October 1, 1985
William E. Miller	42782	October 1, 1985	October 1, 1985
Brooks Resources Corporation	42833	October 1, 1984	October 1, 1984
Robert Leabo	42844	October 1, 1984	October 1, 1984
B. Barry and Vincent Briggs	42884	October 1, 1985	October 1, 1985
East Mud Creek Water Users Dist.	43095	October 1, 1985	October 1, 1985
Gordon S. McDonald	43147		October 1, 1984
Ralph R. Batie	43223	October 1, 1983	October 1, 1983
Dee Irrigation District	43314	October 1, 1986	October 1, 1986
Elizabeth J. Carroll	43592	October 1, 1985	October 1, 1985
Merle F. Carlson	43606	October 1, 1984	October 1, 1984
Robert Danko	43828	October 1, 1984	October 1, 1984
Delmar E. and Elfrida M. Free	44108	October 1, 1984	October 1, 1984
Frank W. Turner	44173	October 1, 1985	October 1, 1985
Richard L. and Bernie L. Brown	44215		October 1, 1984
Patrick M. Malone	44383		October 1, 1984
OR. Dept. Fish and Wildlife	44403		October 1, 1983
John and Alice Pratt	44408	October 1, 1984	October 1, 1984
Ms. Lynn Geelan	44410	October 1, 1984	October 1, 1984
Gerald H. Horwedel	44484	October 1, 1984	October 1, 1984
Dennis B. Logan Western Empires Corp.	44511	October 1, 1984	October 1, 1984
James and Evelyn Taylor	44605		October 1, 1984
Steven J. Galloway	44617	October 1, 1984	October 1, 1984
Martin G. Bauer	44634	October 1, 1984	October 1, 1984
Robert E. O'Leary	44689	October 1, 1984	October 1, 1984
Steven Ungerleider, Ph.D.	44730	October 1, 1984	October 1, 1984
Everett J. and Dorothy L. Becraft	44753	October 1, 1984	October 1, 1984
Bradley Raymond	44762	October 1, 1984	October 1, 1984
Ivan B. Hein	44799	October 1, 1984	October 1, 1984
Prentis C. Hale Carolyn G. Weisel CIMA Resources, Inc.	44804	October 1, 1984	October 1, 1984
Loren Ellis Jr. and Sons	44815	October 1, 1985	October 1, 1985
Keith Smith	44825	October 1, 1984	October 1, 1984
Keith Smith	44826	October 1, 1984	October 1, 1984
Reinhard E. Barleben	44828		October 1, 1984
Theodore O. Erickson	44877		October 1, 1984
Douglas C. and William C. Webster	44903	October 1, 1983	October 1, 1984
Margaret L. Dyrdaahl	44987	October 1, 1984	October 1, 1984

RECEIVED

MAY 18 2020

OWRD

Sam and Hazel Webster	45001		October 1, 1984
Jimmie D. Wray	45006	October 1, 1984	October 1, 1984
City of Prairie City	45007	October 1, 1984	October 1, 1984
Christian Retreat Center	45012	October 1, 1984	October 1, 1984
Bob Shumaker	45023		October 1, 1984
Mike W. and Rosalie T. Rogoff	45069	October 1, 1984	October 1, 1984
Colahan Enterprises, Inc.	45124	October 1, 1984	October 1, 1985
Eagle Point School Dist. #9	45182	October 1, 1984	October 1, 1984
Jim L. Campbell	45224	October 1, 1985	October 1, 1985
Weldon T. and Betty S. Heard	45244	October 1, 1984	October 1, 1984
Youngs River Lewis and Clark Water District	45279	October 1, 1987	October 1, 1987
Dale B. Gibson	45288		October 1, 1984
James C. Collier	45304	October 1, 1984	October 1, 1984
Harry Spencer	45328		October 1, 1984
Donald W. Randall	45355		October 1, 1985
H. Kelly McGreer	45364	October 1, 1983	
Marvin and Velma Kinsey	45365	October 1, 1984	October 1, 1984
Gerald W. Hansen	45380		October 1, 1984
Claran H. and Marjorie Jesse	45391	October 1, 1984	October 1, 1984
Glenn Lehar Champion International Corp.	45400	October 1, 1983	October 1, 1984
The City of Depoe Bay	45419	October 1, 1987	October 1, 1987
Cecil E. and Catherin Rae Osborne Jr.	45505	October 1, 1984	October 1, 1984
David Sprecher	45512	October 1, 1984	October 1, 1984
Richard Kemp	45542	October 1, 1984	October 1, 1984
Robert G. and Nancy F. Stochosky	45582	October 1, 1984	October 1, 1985
Grant F. Brown	45596	October 1, 1985	October 1, 1985
Fred Moe	45643	October 1, 1984	
Robin Joy Maliver	45767	October 1, 1984	
Dan L. Forsea and Sons, Inc.	45804	October 1, 1984	
Donald A. and Mary Nieminen	45811	October 1, 1984	
City of Grants Pass	45827	October 1, 1984	
Hans and Ruth Groeger	45837	October 1, 1984	
Herschel J. McKaugue	45865	October 1, 1984	
Delia H. Spuhler	45903	October 1, 1984	
Greg Jackson	45966	October 1, 1984	
West Extention Irrigation Dist.	45999	October 1, 1988	October 1, 1988
Wolfsen MC Ranch	46003	October 1, 1985	October 1, 1985
Loren R. Gingg	46009	October 1, 1984	
Loren R. Gingg	46010	October 1, 1984	
Phillip L. and Myra J. Munday	46030	October 1, 1984	
Knappa Water Association	46048	October 1, 1988	October 1, 1988
Beaver Water District #49	46049	October 1, 1988	October 1, 1988
David Stefan	46051	October 1, 1984	
Arthur J. Atchison	46095	October 1, 1984	
Randy Jay Buckingham	46097	October 1, 1984	
The City of Gladstone	46120	October 1, 1988	October 1, 1988
Leonard G. Johnnie Johnson	46154	October 1, 1984	

RECEIVED

MAY 18 2020

OWRD

RECEIVED

MAY 18 2020

OWRD

City of Canyonville	46155	October 1, 1988	October 1, 1988
Orville Roady	46177	October 1, 1984	
Gene B. Hiatt	46188	October 1, 1984	
Mark D. Hurst	46233	October 1, 1984	
City of Rockaway	46245	October 1, 1988	October 1, 1988
John P. Drolet	46281	October 1, 1984	
Gary and GERALD Dean Gantenbein	46291	October 1, 1984	
Robert W. Metlen	46320	October 1, 1984	
Antone G. Rise	46357	October 1, 1984	

Dated at Salem, Oregon this 1st Day of May, 1984.

William H. Young
 WILLIAM H. YOUNG
 Director

2285C

RECEIVED

MAY 18 2020

OWRD

BEFORE THE WATER RESOURCES DIRECTOR OF OREGON

MARION COUNTY

IN THE MATTER OF APPLICATIONS FOR)
EXTENSION OF TIME IN WHICH TO)
COMPLETE CONSTRUCTION WORK AND)
MAKE COMPLETE APPLICATION OF WATER)
UNDER CERTAIN PERMITS.)

O R D E R

RECEIVED

MAY 18 2020

OWRD

The above entitled matter now coming on for the consideration of the Water Resources Director, and it appearing that:

The holders of the following water right permits issued by the Water Resources Director have submitted applications for extension of time limits within which to complete the construction work and make complete application of water to beneficial use under their respective water right permits;

The Water Resources Director is authorized under the provisions of ORS 537.230 to grant extensions of time for good cause shown, within which to complete work or perfect a right under a water right permit;

The statements in the applications for extensions filed regarding completion of the projects indicate that each has shown such reasonable diligence as entitled him to an extension of time; and

No protest or objections to the granting of an extension under any of the following permits have been filed by any subsequent permit holders;

NOW, THEREFORE, it hereby is ORDERED that extensions of time are granted as follows:

Name	Permit Number	To Complete Work	To Apply Water
Chenoweth Irrigation Cooperative, Inc.	G-294	October 1, 1979	October 1, 1979
Willamette Water Co.	G-2643	October 1, 1979	October 1, 1979

Name	Permit Number	To Complete Work	To Apply Water
City of Wallowa	G-3353	October 1, 1979	October 1, 1979
Shanandoah Home Owners, Inc.	G-3388	October 1, 1979	October 1, 1979
George H. Sheard	G-3519		October 1, 1972
City of Portland Bureau of Parks & Recreation	G-3773	October 1, 1979	October 1, 1979
West Interlachen Water Co-op Inc.	G-3862	October 1, 1980	October 1, 1980
Junipine Acres, Inc.	G-4335	October 1, 1980	October 1, 1980
City of Wilsonville	G-4551	October 1, 1982	October 1, 1982
Gerald K. Drummond and Robert L. Allen	G-4557	October 1, 1976	October 1, 1976
City of Monmouth	G-4818	October 1, 1979	October 1, 1979
Helen D. and H. T. Rea	G-4848	October 1, 1975	October 1, 1975
City of Bend	G-4946	October 1, 1979	October 1, 1979
Vernon & Ivan Cook	G-5215	October 1, 1978	October 1, 1978
Vernon & Ivan Cook	G-5215	October 1, 1979	October 1, 1979
Lura W. Martin	G-5222	October 1, 1979	October 1, 1979
Travelers Ins. Co. and Chester Prior	G-5275	October 1, 1979	October 1, 1979
Mrs. Claude Berge	G-5315		October 1, 1979
J. R. Stewart	G-5333		October 1, 1979
City of Cornelius	G-5524	October 1, 1978	October 1, 1978
Shangri-La Water Dist.	G-5533	October 1, 1980	October 1, 1980
Harold W. & Dona L. Bates	G-5534	October 1, 1978	October 1, 1978
City of Fairview	G-5594	October 1, 1978	October 1, 1978
City of Fairview	G-5594	October 1, 1983	October 1, 1983
Lyon Lawrence dba: Lawrence Water Co.	G-5681	October 1, 1980	October 1, 1980
Rickreall Community Water Users Assoc.	G-5701	October 1, 1981	October 1, 1981
Richard D. McMullen	G-5748	October 1, 1979	October 1, 1979
L. P. Appleby and Thomas D. Trissel	G-5838		October 1, 1979
Frank Mueller	G-5909	October 1, 1978	October 1, 1979
Hillview Dairy, Inc.	G-5953	October 1, 1979	October 1, 1979
Hans E. Nadler	G-5983		October 1, 1979
Myron M. Mueller	G-6001		October 1, 1979
Travelers Ins. Co./Chester Prior	G-6010	October 1, 1979	October 1, 1979
Larry Woodell	G-6045		October 1, 1979
Fix Ranches	G-6067	October 1, 1979	October 1, 1979
Travelers Ins. Co.	G-6069	October 1, 1978	
Travelers Ins. Co.	G-6069	October 1, 1979	October 1, 1979
Chester Prior/Travelers Ins. Company	G-6095	October 1, 1979	October 1, 1979
Kenneth C. Bowman, Sr.	G-6233	October 1, 1979	
Carl Thorpe	G-6247	October 1, 1979	
Scravel Hill Water Co-op	G-6253	October 1, 1979	

RECEIVED

MAY 18 2020

OWRD

Name	Permit Number	To Complete Work	To Apply Water
Celesta A. Yeoman	G-6270	October 1, 1979	
Robert P. Maley	G-6319	October 1, 1979	
Travelers Indemity Co. Real Estate Dept./Chester Prior	G-6339	October 1, 1979	
Martin H. & Janet A. Buchanan	G-6341		October 1, 1979
George J. Gerspacher	G-6371	October 1, 1979	October 1, 1979
Ray R. Fiske	G-6401		October 1, 1979
A. & M. C. Palacios	G-6457		October 1, 1979
Charles & Viola Leiferman	G-6462	October 1, 1979	October 1, 1979
Davis Street Investment Co.	G-6471		October 1, 1979
Gerald E. Kaufman	G-6536	October 1, 1978	October 1, 1979
Jason & Bertha Lee	G-6593		October 1, 1979
Robert D. Petrik	G-6600	October 1, 1979	October 1, 1979
Theodore L. Issel	G-6617		October 1, 1979
Melvin Van Cleave	G-6651		October 1, 1979
Lyle Woodcock	G-6660		October 1, 1979
Leland Hellberg	G-6677	October 1, 1979	October 1, 1979
Leland L. List	G-6742		October 1, 1979
Benjamin J. Newman	G-6785	October 1, 1979	October 1, 1979
T. A. Doman	G-6819	October 1, 1979	October 1, 1979
City of Hermiston	G-6831	October 1, 1979	October 1, 1979
City of Salem, Dept. of Utilities/Public Works	G-6841	October 1, 1983	October 1, 1983
Stuart Bonney	G-6848	October 1, 1979	
McRae Ranch c/o Mrs. Catherine A. Thompson	G-6865	October 1, 1979	
Leon G. Morton	G-6867	October 1, 1979	
B. L. Davis Ranch, Inc.	G-6870	October 1, 1979	
City of Troutdale	G-6881	October 1, 1979	
L and L Farms	G-6893	October 1, 1979	
Van Harth	G-6934	October 1, 1979	
L and L Farms	G-6936	October 1, 1979	
Hazelwood Water Dist.	G-6940	October 1, 1979	
Arakelian Ranch	G-6955	October 1, 1979	
Leland R. Baggett	G-6974	October 1, 1979	
McNulty Water Assoc.	G-6977	October 1, 1980	October 1, 1980
Richard N. Widenoja	G-6980	October 1, 1979	
Niilo J. & Mary Jane Widenoja	G-6983	October 1, 1979	
Roger F. Chase	G-7026	October 1, 1979	
L and L Farms	G-7036	October 1, 1979	
Blue Mountain Cattle Inc. Dorman Otley	G-7047	October 1, 1979	
O. R. Heavilin	G-7054	October 1, 1979	
Johnson City Water & Sewer Inc.	G-7058	October 1, 1980	October 1, 1980

RECEIVED

MAY 18 2020

OWRD

RECEIVED

MAY 18 20

OWRD

Name	Permit Number	To Complete Work	To Apply Water
Chester Prior/ Travelers Indemnity Co.	G-7078	October 1, 1979	
Oregon Propagating Company	G-7156	October 1, 1979	
Doyle M. Eisiminger	G-7165	October 1, 1979	
Jack L. Gillette	G-7191	October 1, 1979	
George H. Bradach	G-7212	October 1, 1979	
Island City	G-7224	October 1, 1979	
Stuart Bonney	G-7231	October 1, 1979	
Ross Island Sand & Gravel Company	G-7237	October 1, 1979	
Emma Jean Greener	G-7277	October 1, 1979	
Thomas L. Holmes	G-7290	October 1, 1979	
Eagle Ranch, a joint venture	G-7314	October 1, 1979	
Wayne Platt, Sr.	G-7324	October 1, 1979	
Willett E. & Jo Anne K. White	G-7332	October 1, 1979	
Wayne Hollingsworth	G-7334	October 1, 1979	
Perla Development Co., Inc. c/o Robert M. Perla	G-7341	October 1, 1979	
Oregon Shores Beach Club, Inc.	G-7346	October 1, 1980	October 1, 1980
Fred T. Bienz	G-7398	October 1, 1979	
Stanley D. & Marjorie J. Cole	G-7404	October 1, 1979	
Deer Creek Estates Mobile Homes Assoc.	G-7435	October 1, 1979	
Charles Tompkins	G-7484	October 1, 1979	
William L. & Floy O. Smith	G-7510	October 1, 1979	
Roger K. & Joanna Eberwein	G-7512	October 1, 1979	
Roger Heinke	G-7515	October 1, 1979	
Robert C. & Myrna S. Johnson	G-7531	October 1, 1979	
City of Reedsport	1149	October 1, 1983	October 1, 1983
City of Bandon	3011	October 1, 1983	October 1, 1983
City of Silverton	3226	October 1, 1981	October 1, 1981
Rogue River Valley Irrigation District	4951	October 1, 1980	October 1, 1980
Eagle Point Irrigation District	6396	October 1, 1978	October 1, 1978
City of Medford	6703	October 1, 1980	October 1, 1980
City of Medford	6704	October 1, 1980	October 1, 1980
City of Medford	6884	October 1, 1980	October 1, 1980
City of Reedsport	14579	October 1, 1983	October 1, 1983
City of Forest Grove	17549	October 1, 1983	October 1, 1983
City of Medford	20177	October 1, 1983	October 1, 1983
Springfield Utility Board	22200	October 1, 1981	October 1, 1981
Western Kraft Corp.	23102	October 1, 1980	October 1, 1980
City of Medford	23210	October 1, 1980	October 1, 1980

RECEIVED

MAY 18 2020

OWRD

RECEIVED

MAY 18 2020

OWRD

Name	Permit Number	To Complete Work	To Apply Water
City of Willamina	23560	October 1, 1977	October 1, 1977
City of Willamina	23560	October 1, 1982	October 1, 1982
Oregon Water Corp	24914	October 1, 1981	October 1, 1981
City of Bandon	27232	October 1, 1983	October 1, 1983
City of Bandon	27233	October 1, 1983	October 1, 1983
City of Eugene, Eugene Water & Electric Board	27441	October 1, 1980	October 1, 1980
Westland Irrigation District	27583	October 1, 1978	October 1, 1978
Tumalo Irrigation Dist.	27840	October 1, 1983	October 1, 1983
Tumalo Irrigation Dist.	27841	October 1, 1983	October 1, 1983
The Dalles Irrigation Dist.	28546	October 1, 1980	October 1, 1980
Tumalo Irrigation Dist.	28622	October 1, 1983	October 1, 1983
Tumalo Irrigation Dist.	28623	October 1, 1983	October 1, 1983
City of Stayton	29266	October 1, 1983	October 1, 1983
Crystal Springs Water Dist.	29377	October 1, 1983	October 1, 1983
Tumalo Irrigation Dist.	31120	October 1, 1983	October 1, 1983
City of Carlton	32489	October 1, 1982	October 1, 1982
Erenos' Mens Store, Inc.	32934	October 1, 1979	October 1, 1979
Tumalo Irrigation Dist.	33233	October 1, 1983	October 1, 1983
Tumalo Irrigation Dist.	33478	October 1, 1983	October 1, 1983
City of Dunes City	33923	October 1, 1980	October 1, 1980
Oregon State Game Commission	33949	October 1, 1979	October 1, 1979
Wayne J. Blaylock	34061	October 1, 1974	October 1, 1974
Joseph Rogers	34065	October 1, 1973	October 1, 1973
Joseph Rogers	34065	October 1, 1978	October 1, 1978
Sumner McKnight	34065	October 1, 1979	October 1, 1979
Marvin D. Way	34120	October 1, 1973	October 1, 1973
Crystal Springs Water Dist.	34196	October 1, 1983	October 1, 1983
Warren A. McMinimee	34435	October 1, 1979	October 1, 1979
Stephen Benedict	34628	October 1, 1974	October 1, 1974
Paul J. Peters	34654	October 1, 1973	
City of Carlton	34661	October 1, 1983	October 1, 1983
Oris Crisp	35002	October 1, 1979	October 1, 1979
Bruce W. Griffith	35003	October 1, 1979	October 1, 1979
Leoanna A. Griffith	35004	October 1, 1979	October 1, 1979
Doris Crisp	35005	October 1, 1979	October 1, 1979
South Umpqua Water Assoc.	35103	October 1, 1983	October 1, 1983
The Dalles Irrigation Dist	35177	October 1, 1980	October 1, 1980
Floyd Riley	35399	October 1, 1976	October 1, 1976
Boeing-Agri Industrial Co.	35425	October 1, 1981	October 1, 1981
Boeing-Agri Industrial Co.	35426	October 1, 1981	October 1, 1981
Canby Utility Board	35453	October 1, 1980	October 1, 1980
City of Corvallis	35551	October 1, 1980	October 1, 1980
Donald J. Dodds	35691	October 1, 1974	
Stuart F. Bonney/Ray D. Kalal	35716	October 1, 1976	October 1, 1976
Tumalo Irrigation Dist.	35783	October 1, 1983	October 1, 1983

RECEIVED

MAY 18 2020

OWRD

Name	Permit Number	To Complete Work	To Apply Water
Leonard Knight	35814	October 1, 1976	October 1, 1976
City of Cave Junction	36172	October 1, 1980	October 1, 1980
DeMosh, Inc.	36249	October 1, 1980	October 1, 1980
Estate of James H. Reed	36459	October 1, 1979	October 1, 1979
Scott Thomas Hampson	36485	October 1, 1976	October 1, 1976
Deschutes Valley Water District	36515	October 1, 1983	October 1, 1983
David B. & Laurene Eastham	36555	October 1, 1977	October 1, 1977
Melvin & William R. DuRette	36704	October 1, 1977	October 1, 1977
City of Silverton	36714	October 1, 1981	October 1, 1981
Howard J. Geyer	36788	October 1, 1979	October 1, 1979
Paul Jasa	36940	October 1, 1979	October 1, 1979
Tumalo Irrigation District	37004	October 1, 1983	October 1, 1983
C & B Livestock Co.	37108	October 1, 1978	October 1, 1978
Tierra Del Mar Beach Water Company	37197	October 1, 1980	October 1, 1980
Dorothy J. McCurdy	37213	October 1, 1979	October 1, 1979
R Land Co. & Dennis Repp	37293	October 1, 1979	October 1, 1979
Dale R. & Sherron Matheny	37308	October 1, 1977	October 1, 1979
Lura W. Martin	37323	October 1, 1979	October 1, 1979
Boeing-Agri Industrial Co.	37346	October 1, 1981	October 1, 1981
Mark A. Melgard	37384	October 1, 1979	October 1, 1979
Ladd F. Hunt/Wm. Fleet	37427	October 1, 1978	October 1, 1978
Charlene Barnhill	37539	October 1, 1978	October 1, 1978
Charlene Barnhill	37539	October 1, 1979	October 1, 1979
John Memering	37587	October 1, 1979	October 1, 1979
George L. & Joan F. Combs	37599	October 1, 1979	October 1, 1979
William P. & Florence Howell	37645		October 1, 1978
Calvin Meade	37675		October 1, 1979
Philip W. Murphy	37727	October 1, 1979	October 1, 1979
City of Lostine	37731	October 1, 1981	October 1, 1981
Walter R. Miller	37753		October 1, 1979
Howard & Verna Stone	37775	October 1, 1979	October 1, 1979
Glenn L. Stose	37779	October 1, 1978	October 1, 1978
Glenn L. Stose	37779	October 1, 1979	October 1, 1979
Edward F. Lofquist	37807		October 1, 1979
Ray C. Andrews	37809		October 1, 1979
Richard L. & Bethna J. Goergen	37816	October 1, 1979	October 1, 1979
Floyd J. & Neppie M. Condrey	37819	October 1, 1979	October 1, 1979
Lois McClellan	37821		October 1, 1979
Warren A. McMinimee	37873	October 1, 1979	October 1, 1979
Falcon Cove Beach Domestic Water Supply Dist.	37930	October 1, 1982	October 1, 1982
Billie W. Sparks	38002	October 1, 1978	October 1, 1979
Charles D. Powell	38066		October 1, 1979
W. J. Kvarsten	38076	October 1, 1979	October 1, 1979
Floyd N. Wilson	38142	October 1, 1979	October 1, 1979

RECEIVED

MAY 18 2020

OWRD

Name	Permit Number	To Complete Work	To Apply Water
Larry J. & Corrin M. Schrenk	38199	October 1, 1979	October 1, 1979
Theresa Mysinger	38200	October 1, 1978	
City of Newport	38220	October 1, 1982	October 1, 1982
Oris & Doris Crisp	38225	October 1, 1979	October 1, 1979
Esta Valley Farms (Daniel Minchew & Shirley A. Coffield)	38422	October 1, 1979	October 1, 1979
John G. Koenig	38441	October 1, 1978	
Marvin D. Lovell	38478		October 1, 1979
Thomas & Carol Delsman	38488	October 1, 1978	October 1, 1979
Jonas Lohr	38493	October 1, 1979	October 1, 1979
George F. Wolff	38522	October 1, 1978	
Bobby Lee Clark	38523	October 1, 1979	October 1, 1979
Curt & Anna Delfosse	38594	October 1, 1979	October 1, 1979
Steve Holmes	38601	October 1, 1979	October 1, 1979
Jay H. Wade	38607		October 1, 1979
Beth Peterson	38622		October 1, 1979
M. L. Mills	38639		October 1, 1979
Carroll F. Poland	38668	October 1, 1979	October 1, 1979
David P. & Carolyn V. Kyzer	38675		October 1, 1979
Donovan L. Nicol	38692	October 1, 1979	October 1, 1979
John W. Lamers	38697	October 1, 1979	October 1, 1979
Webster Briggs	38702		October 1, 1979
Robert A. & Judith A. Mosher	38706		October 1, 1979
Rex O. Tollefson	38728		October 1, 1979
Howard V. Cassells	38771	October 1, 1979	October 1, 1979
Eugene Trost	38780	October 1, 1979	October 1, 1979
Eugene D. Radeka	38784		October 1, 1979
Dean A. & Margaret R. Brookey	38806		October 1, 1979
R. Keith Day	38820	October 1, 1979	October 1, 1979
Wilbur T. Boone	38836	October 1, 1978	
Clarence O. & Isabelle C. Grunst	38860	October 1, 1979	October 1, 1979
Jerry Wayne Jenson	38877	October 1, 1979	October 1, 1979
T. A. Doman	38914		October 1, 1979
John J. Lund	38939	October 1, 1979	October 1, 1979
Emil G. Sitkei	38952	October 1, 1979	October 1, 1979
Harold E. & Harold D. Church	38959	October 1, 1979	October 1, 1979
Kermit H. Carlile	38979	October 1, 1979	October 1, 1979
Robert Vachter	39044		October 1, 1979
John Dwyer, David & Barbara Meininger	39047	October 1, 1978	October 1, 1979
John D. Petshow	39084	October 1, 1978	
James H. Rainwater, Jr.	39099	October 1, 1979	October 1, 1979
James M. Fanning	39114		October 1, 1979
Robert P. Maley	39184	October 1, 1979	

RECEIVED

MAY 18 2020

OWRD

Name	Permit Number	To Complete Work	To Apply Water
Archie K. Mecklem	39186	October 1, 1979	
Lance Bisaccia	39206	October 1, 1979	October 1, 1979
Edna Milar Diveley	39212		October 1, 1979
A. O. Olsen	39231		October 1, 1979
Wayne E. Snyder	39232	October 1, 1979	October 1, 1979
Roy Morgan	39252	October 1, 1979	October 1, 1979
Ruthella Herburger	39262	October 1, 1978	October 1, 1979
Calvin W. Heckard	39283	October 1, 1979	October 1, 1979
August H. Stevenson	39285	October 1, 1978	
John &/or Anne Batzer	39304	October 1, 1979	October 1, 1979
James A. Reese	39314	October 1, 1979	October 1, 1979
Malcolm Blinn	39316		October 1, 1979
Ross Williams	39320	October 1, 1978	
Thomas A. Bartlett	39321	October 1, 1979	October 1, 1979
Robert W. Radcliffe	39332	October 1, 1979	October 1, 1979
Stuart Bonney	39369	October 1, 1979	October 1, 1979
Herbert Crew	39376		October 1, 1979
Stuart Bonney	39379	October 1, 1979	October 1, 1979
Jess H. Penington	39399	October 1, 1979	October 1, 1979
Norman Larsen	39420	October 1, 1979	October 1, 1979
Ralph & Alvida Stauch	39466		October 1, 1979
George A. Calvert	39498		October 1, 1979
Willys M. Sills	39545	October 1, 1978	
Peter F. Rose	39537		October 1, 1979
William W. Schmidt	39553		October 1, 1979
Bundy Albertoni	39557	October 1, 1979	October 1, 1979
Rollie Morris	39587		October 1, 1979
David A. & James W. Bassett	39590		October 1, 1979
Vernon L. & Karen Fulton	39694	October 1, 1978	October 1, 1979
Hans E. Nadler	39723		October 1, 1979
Allan B. Bartlett	39771	October 1, 1978	October 1, 1979
M. R. Long	39785		October 1, 1979
Lawrence & Harriet Schultz	39807	October 1, 1979	October 1, 1979
Joseph Pinaire	39814	October 1, 1979	October 1, 1979
Larry D. Durst	39861	October 1, 1978	October 1, 1979
Walter Hafner	39888	October 1, 1978	October 1, 1979
Wayne & Florence Taylor	39899	October 1, 1979	October 1, 1979
Edward M. Snyder	39904	October 1, 1979	October 1, 1979
R. E. Poole	39908	October 1, 1979	October 1, 1979
Michael R. Smith	39911	October 1, 1979	October 1, 1979
Walter S. Hershey	39921	October 1, 1979	October 1, 1979
Dean A. Malencik	39925		October 1, 1979
Vern A. & Alice L. Langford	39938	October 1, 1979	October 1, 1979
Kenneth A. Bond	39948		October 1, 1979
Matthew Outland	39951		October 1, 1979
Edward R. Stuedli	40004	October 1, 1979	October 1, 1979
Isaac M. Risseuw	40006		October 1, 1979
Paul Hoffman	40014	October 1, 1979	October 1, 1979
Norman G. & Tempe T. Berggren	40015		October 1, 1979

RECEIVED

MAY 18 2020

OWRD

Name	Permit Number	To Complete Work	To Apply Water
Clifford & Mary Anne Rabe	40106	October 1, 1979	October 1, 1979
Herbert C. Bork	40118	October 1, 1979	October 1, 1979
Jean Frieden	40125		October 1, 1979
Kenneth E. Zirul	40129	October 1, 1979	October 1, 1979
Melvin L. Elliott	40145	October 1, 1979	October 1, 1979
Theodore F. Ritchie	40150	October 1, 1978	
George M. & Edith I. Menken	40156		October 1, 1979
Jess H. Penington	40162	October 1, 1979	October 1, 1979
Gene Weitman	40181		October 1, 1979
Walter R. Miller	40260		October 1, 1979
Tim J. Melville	40278	October 1, 1978	October 1, 1979
Marshall O. Butler	40286	October 1, 1979	
John Voltz	40299	October 1, 1979	
A. W. Philips	40308	October 1, 1979	
Lee J. Riddle	40314	October 1, 1979	
Gary & Ethel Ackerman	40328	October 1, 1979	
Eve Bridges	40331	October 1, 1979	
City of Boardman	40336	October 1, 1980	October 1, 1980
Douglas D. McCoy	40344	October 1, 1979	
Don McQuinn	40354	October 1, 1979	
David Cook	40391	October 1, 1979	
Robert J. & Mary F. Bush	40393	October 1, 1979	
E. G. Dunn	40401	October 1, 1979	
Leroy R. McPherson	40406	October 1, 1979	
Charles M. Kelley	40411	October 1, 1979	
John A. Wittich	40451	October 1, 1979	
Norma A. Quick	40453	October 1, 1979	
Harry A. Washabaugh	40456	October 1, 1979	
Joseph B. Otter	40481	October 1, 1979	
Miroco Water Dist.	40600	October 1, 1980	October 1, 1980
Carl R. Slaughter	40602	October 1, 1979	
City of Forest Grove	40615	October 1, 1983	October 1, 1983
Robert Wayne Fair/ W. T. Dawson	40616	October 1, 1979	
Mrs. Georgina Wahl	40646	October 1, 1979	
James D. Roberts	40700	October 1, 1979	
J. Thomas & Barbara Strout	40774	October 1, 1979	
Jackman Youth & Natural Resources Center	40918	October 1, 1979	
Boeing-Agri Industrial Co.	40920	October 1, 1981	October 1, 1981
Alan L. & Shirely E. Stokes	40933	October 1, 1979	
Roger L. Weiss, et. al.	40973	October 1, 1979	
Leo J. Lymp	41001	October 1, 1979	
Robert E. Scharf	41002	October 1, 1979	
Joseph & Nora Mesh	41017	October 1, 1979	
Quitman E. & Veda N. McKee	41036	October 1, 1979	
David R. Morris	41042	October 1, 1979	
David E. & Doris J. Craven	41052	October 1, 1979	
Richard Dilling	41055	October 1, 1979	

Name	Permit Number	To Complete Work	To Apply Water
A. C. Pierce	41069	October 1, 1979	
Restful Haven Health Club, Inc.	41176	October 1, 1979	
Leroy E. Becker	41180	October 1, 1979	
James A. Bullock	41182	October 1, 1979	
Thomas Orchards, Inc.	41184	October 1, 1979	
Oregon Dept. of Fish & Wildlife	41202	October 1, 1979	
M. H. & Julia Pingle	41213	October 1, 1979	
Michael A. Kelly	41289	October 1, 1979	
Circle Five Ranch, Inc.	41302	October 1, 1979	
Robert W. & Donald G. Root	41303	October 1, 1979	
Boeing-Agri Industrial Co.	41314	October 1, 1981	October 1, 1981
Neal Blessinger	41319	October 1, 1979	
Colahan Enterprises, Inc.	41339	October 1, 1979	
Bill Toweill	41353	October 1, 1979	
Weldon Downing	41388	October 1, 1979	
Erwin Koszescha	41422	October 1, 1979	
Oregon Dept. of Fish & Wildlife	41447	October 1, 1979	
David Pickett	41488	October 1, 1979	
Stuart Bonney	41489	October 1, 1979	
Irving L. Edwards	41495	October 1, 1979	
City of Reedsport	R-184	October 1, 1983	
City of Bandon	R-368	October 1, 1983	
City of Reedsport	R-755	October 1, 1983	
City of Medford	R-1118	October 1, 1983	
Charles & J. M. Ereno	R-5084	October 1, 1979	
Oregon State Game Commission	R-5371	October 1, 1979	
Wayne J. Blaylock	R-5403	October 1, 1974	
Paul J. Peters	R-5523	October 1, 1973	
Donald J. Dodds	R-5752	October 1, 1974	
Leonard Knight	R-5783	October 1, 1976	
Grace Etta Lund Apple	R-5896	October 1, 1975	
Mark A. Melgard	R-6072	October 1, 1979	
Theresa Mysinger	R-6168	October 1, 1978	
R. Keith Day	R-6231	October 1, 1979	
John D. Petshow	R-6256	October 1, 1978	
August H. Stevenson	R-6306	October 1, 1978	
Willys M. Sills	R-6328	October 1, 1978	
Vern A. & Alice Langford	R-6397	October 1, 1978	
Marshall O. Butler	R-6415	October 1, 1979	
Lee J. Riddle	R-6423	October 1, 1979	
David Cook	R-6438	October 1, 1979	
Harry A. Washabaugh	R-6460	October 1, 1979	
Jackman Youth & Natural Resources Center Lake Creek Camp, Inc.	R-6531	October 1, 1979	

RECEIVED

MAY 18 2020

OWRD

Name	Permit Number	To Complete Work	To Apply Water
George H. Suter	R-6539	October 1, 1979	
Kenneth A. & Donna D. Slocum	R-6540	October 1, 1979	
Robert E. Scharf	R-6543	October 1, 1979	
Restful Haven Health Club, Inc.	R-6553	October 1, 1979	
Circle Five Ranch, Inc.	R-6562	October 1, 1979	

Dated at Salem, Oregon, this 12th day of January, 1979.


James E. Sexson
Director

RECEIVED

MAY 18 2020

OWRD

BEFORE THE WATER RESOURCES DIRECTOR OF OREGON

Marion County

IN THE MATTER OF APPLICATION FOR)
EXTENSION OF TIME IN WHICH TO COM-)
PLETE CONSTRUCTION WORK AND MAKE)
COMPLETE APPLICATION OF WATER)
UNDER CERTAIN PERMITS ISSUED BY THE)
WATER RESOURCES DIRECTOR)

O R D E R

The above entitled matter now coming on for the consideration of the Water Resources Director, and it appearing that:

The holders of the following water right permits issued by the Water Resources Director have submitted applications for extensions of time limits within which to complete the construction work and make complete application of water to beneficial use under their respective water right permits;

The Water Resources Director is authorized under the provisions of ORS 537.230 to grant extensions of time for good cause shown, within which to complete work or perfect a right under a water right permit;

The statements in the applications for extensions filed regarding completion of the projects indicate that each has shown such reasonable diligence as entitles him to an extension of time; and

No protest or objections to the granting of an extension under any of the following permits have been filed by any subsequent permit holders;

NOW, THEREFORE, it hereby is ORDERED that extensions of time are granted as follows:

NAME	PERMIT NUMBER	TO COMPLETE WORK	TO APPLY WATER
Chenoweth Irrigation Coop. Inc.	G-294	October 1, 1977	October 1, 1977
City of Salem	G-734	October 1, 1979	October 1, 1979
City of Arlington	G-1201	October 1, 1977	October 1, 1977
Parkrose Water District	G-2093	October 1, 1981	October 1, 1981

RECEIVED

MAY 18 2020

OWRD

MAY 18 2020

OWRD

NAME	PERMIT NUMBER	TO COMPLETE WORK	TO APPLY WATER
Port of Umatilla	G-3112	October 1, 1977	October 1, 1977
Harbor Rural Water District	G-3240	October 1, 1979	October 1, 1979
Eugene & Marjorie Zeigler, Sr. & Eugene & Elizabeth Zeigler, Jr.	G-3247	October 1, 1975	October 1, 1975
	G-3248	October 1, 1975	October 1, 1975
Shenandoah Home Owners	G-3388	October 1, 1977	October 1, 1977
John F. & Nellie Madison	G-3834	October 1, 1976	October 1, 1976
West Interlachen Water Co-op Inc.	G-3862	October 1, 1978	October 1, 1978
Milton F. Van Voorhis	G-3865	October 1, 1977	October 1, 1977
7C Ranch, Inc.	G-4119	October 1, 1973	October 1, 1973
Pioneer Park Cooperative	G-4305	October 1, 1975	October 1, 1975
Eugene & Marjorie Zeigler, Sr. Eugene & Elizabeth Zeigler, Jr.	G-4429	October 1, 1975	October 1, 1975
	G-4430	October 1, 1975	October 1, 1975
	G-4431	October 1, 1975	October 1, 1975
	G-4432	October 1, 1975	October 1, 1975
Luckiamute Domestic Water Coop.	G-4480	October 1, 1980	October 1, 1980
Mt. Hood Loop Water District	G-4586	October 1, 1976	October 1, 1976
City of Monmouth	G-4818	October 1, 1978	October 1, 1978
Bar C Ranch (Division of Carman Corp.)	G-4828	October 1, 1976	October 1, 1976
City of Milton-Freewater	G-4924	October 1, 1979	October 1, 1979
Arnold Braat	G-4932	October 1, 1975	October 1, 1975
Mutual Life Insurance Co. of New York	G-4933	October 1, 1977	October 1, 1977
Mutual Life Insurance Co. of New York	G-4934	October 1, 1977	October 1, 1977
Mutual Life Insurance Co. of New York	G-4942	October 1, 1977	October 1, 1977
Ronald R. Baker	G-4944	October 1, 1977	October 1, 1977
Mike and Bessie Short	G-4968		October 1, 1976
Lee & Lane Pollock	G-4972		October 1, 1976
Willis Perley	G-4981	October 1, 1977	October 1, 1977
Willis Perley	G-4981		October 1, 1976
Greta M. Liudahl	G-5011	October 1, 1978	October 1, 1978
Fritz Wegscheider	G-5018	October 1, 1978	October 1, 1978
Mrs. Barbara Volle	G-5039		October 1, 1976
James E. Wood	G-5040	October 1, 1977	October 1, 1977
Charles Dicus	G-5087	October 1, 1977	October 1, 1977
Desmond Connall	G-5090		October 1, 1976
Lester R. Curry	G-5105		October 1, 1976
Lloyd Ray & Carol D. Golbek	G-5146	October 1, 1976	October 1, 1976
Irvin Mann, Jr.	G-5170	October 1, 1975	October 1, 1975
Oregon Shores Beach Club, Inc.	G-5180	October 1, 1980	October 1, 1980
Lewis & Nona Hagelstein	G-5188	October 1, 1976	
R. Larry Rowse	G-5189	October 1, 1977	October 1, 1977
David Cheney	G-5192		October 1, 1977
Vernon and Ivan Cook	G-5215	October 1, 1977	October 1, 1977
Oscar Spliid, Jr. & Carlton Woodard	G-5218	October 1, 1979	October 1, 1979
Lura Martin	G-5222	October 1, 1978	October 1, 1978

NAME	PERMIT NUMBER	TO COMPLETE WORK	TO APPLY WATER
Lura W. Martin	G-5222	October 1, 1976	
Mathis Trust c/o Glen E. Mathis	G-5233	October 1, 1977	October 1, 1977
Eric Anderson	G-5238	October 1, 1976	
Eric Anderson	G-5239	October 1, 1976	
Eric Anderson	G-5238		October 1, 1977
Eric Anderson	G-5239	October 1, 1977	October 1, 1977
Wayne Schnell	G-5248	October 1, 1977	
George Bonbright	G-5328	October 1, 1977	
Burt A. Swingle	G-5420	October 1, 1977	
Raymond Hinds	G-5435	October 1, 1977	
William Hudson, James Hudson, Dale Hudson	G-5748	October 1, 1978	October 1, 1978
Lyonne or May Brokofsky	G-5758	October 1, 1977	
City of Hubbard	G-5809	October 1, 1977	
William Hill	G-5810	October 1, 1977	
Glenn Maddox, Steve Moore	G-5812	October 1, 1977	
City of Roseburg	R-2119	October 1, 1981	
Dayton O. & Gerda V. Hyde	R-5557	October 1, 1977	
Dayton O. & Gerda V. Hyde	R-5753	October 1, 1977	
R. L. Riemenschneider	R-5775	October 1, 1975	
Donald H. Hansen	R-5788	October 1, 1975	
Donald H. Hansen	R-5788	October 1, 1976	
Ove S. R. Beck	R-5795	October 1, 1977	
Oregon Roses, Inc.	R-5805	October 1, 1976	
Ray Attebury	R-5968	October 1, 1976	
Howard Geyer	R-5969	October 1, 1976	
Edward N. Fadeley	R-5973	October 1, 1977	
Harold L. Schudel	R-6025	October 1, 1977	
Edward Seagraves	R-6027	October 1, 1976	
James R. & Celia Roaf	R-6049	October 1, 1977	
James R. & Celia M. Roaf	R-6049	October 1, 1976	
Ross Simpson	R-6057	October 1, 1977	
John Pettus	R-6091	October 1, 1977	
City of Hood River	8387	October 1, 1980	October 1, 1980
Western Kraft Paper Group	23102	October 1, 1978	October 1, 1978
City of Molalla	23158	October 1, 1980	October 1, 1980
City of Roseburg	25405	October 1, 1981	October 1, 1981
Talent Irrigation District	25915	October 1, 1980	October 1, 1980
City of Dallas	26397	October 1, 1981	October 1, 1981
City of Rogue River	26594	October 1, 1980	October 1, 1980
David Steinmetz et. al.	26604	October 1, 1977	October 1, 1977
Garden Valley Water Assn.	26827	October 1, 1976	October 1, 1976
City of Brookings	27610	October 1, 1979	October 1, 1979
Middle Fork Irrigation District	27788	October 1, 1980	October 1, 1980
The Dalles Irrigation District	28546	October 1, 1978	October 1, 1978
Gardiner Paper Mill-International Paper Co.	28724	October 1, 1980	October 1, 1980

RECEIVED

MAY 18 2020

NAME	PERMIT NUMBER	TO COMPLETE WORK	TO APPLY WATER
Falcon-Cove Beach Domestic Water Supply District	28972	October 1, 1979	October 1, 1979
Benton Memorial Park Assn.	29197	October 1, 1975	October 1, 1975
Benton Memorial Park Assn.	29197	October 1, 1977	October 1, 1977
Mount Hood Irrigation District	29613	October 1, 1978	October 1, 1978
Crown Zellerbach Corp.	30138	October 1, 1980	October 1, 1980
Garden Valley Water Assn.	30651	October 1, 1976	October 1, 1976
Big Creek Ditch Co.	30974	October 1, 1978	October 1, 1978
Big Creek Ditch Co.	30975	October 1, 1978	October 1, 1978
Harbor Rural Water Dist.	31365	October 1, 1979	October 1, 1979
Harold R. Schlicting	31716	October 1, 1975	October 1, 1975
Harold R. Schlicting	31716	October 1, 1976	October 1, 1976
Harold R. Schlicting	31716	October 1, 1977	October 1, 1977
Middle Fork Irrigation District	31956	October 1, 1980	October 1, 1980
Alsea Riviera Water Improvement District	33727	October 1, 1977	October 1, 1977
Eugene & Marjorie Zeigler, Sr.			
Eugene & Elizabeth Zeigler, Jr.	34023	October 1, 1975	October 1, 1975
Vera White	34048	October 1, 1977	October 1, 1977
Vera White	34048	October 1, 1976	October 1, 1976
Winston-Dillard Water District	34106	October 1, 1980	October 1, 1980
Donald F. Buhler	34114		October 1, 1974
Glenn Walters	34208		October 1, 1975
Donald F. Buhler	34252		October 1, 1974
S. M. Ball	34300		October 1, 1973
Clackamas Water District	34426	October 1, 1980	October 1, 1980
Frank & Jeanne Moore	34685	October 1, 1975	October 1, 1975
Frank & Jeanne Moore	34685	October 1, 1976	October 1, 1976
City of Gates	34687	October 1, 1979	October 1, 1979
Otter Rock Water District	34711	October 1, 1980	October 1, 1980
Robert R. Crist	34786	October 1, 1975	October 1, 1975
Dayton O. & Gerda V. Hyde	34798	October 1, 1977	October 1, 1977
Sweet Home Cemetery Maintenance District	34855	October 1, 1976	October 1, 1976
Philip and Glen Israel	34932	October 1, 1976	October 1, 1976
Portland General Electric Co.	34940	October 1, 1980	October 1, 1980
Donald F. Buhler	34977		October 1, 1974
Oris Crisp	35002	October 1, 1977	October 1, 1977
Bruce W. Griffith	35003	October 1, 1977	October 1, 1977
Leo Anna A. Griffith	35004	October 1, 1977	October 1, 1977
Doris Crisp	35005	October 1, 1977	October 1, 1977
Lyon & Cambell, Inc.	35086		October 1, 1975
South Umpqua Water Assoc.	35103	October 1, 1978	October 1, 1978
Anton Pietrok	35203	October 1, 1977	October 1, 1977
City of Falls City Oregon	35222	October 1, 1981	October 1, 1981
Larry D. Kessler	35261	October 1, 1975	October 1, 1975
Donald & Clara Buyserie	35330	October 1, 1976	October 1, 1976
Kenneth Martin	35339		October 1, 1975
City of Sandy	35394	October 1, 1980	October 1, 1980
City of Canby Utility Board	35453	October 1, 1978	October 1, 1978

RECEIVED

MAY 18 2020

NAME	PERMIT NUMBER	TO COMPLETE WORK	TO APPLY WATER
Oregon State Game Commission	35457	October 1, 1976	October 1, 1976
Charles and Alice Lightfoot	35478	October 1, 1976	October 1, 1976
Archie McVay & Frank Akin	35534	October 1, 1977	October 1, 1977
Archie McVay & Frank Akin	35535	October 1, 1977	October 1, 1977
City of Corvallis	35551	October 1, 1976	October 1, 1976
Vernon E. & Billie Jane Jones	35639	October 1, 1977	October 1, 1977
Dayton O. and Gerda V. Hyde	35693	October 1, 1977	October 1, 1977
Mutual Life Insurance Co. of New York	35694	October 1, 1977	October 1, 1977
Mutual Life Insurance Co. of New York	35695	October 1, 1977	October 1, 1977
City of Dallas	35718	October 1, 1981	October 1, 1981
R. L. Riemenschneider	35788	October 1, 1975	October 1, 1975
Sam & Velma Farruggia	35798	October 1, 1977	October 1, 1977
Donald H. Hansen	35829	October 1, 1975	
Donald H. Hansen	35829	October 1, 1976	October 1, 1976
Greta Liudahl	35840	October 1, 1978	October 1, 1978
John M. Weygandt	35844		October 1, 1976
Noel E. & Patricia P. Berkeley	35853	October 1, 1976	October 1, 1976
Thomas N. and Marilyn H. Kasch	35881	October 1, 1977	October 1, 1977
L. W. Garrett	35889	October 1, 1976	October 1, 1976
	35890	October 1, 1976	October 1, 1976
Ove S. R. Beck	35898	October 1, 1977	
Oregon Roses, Inc.	35927	October 1, 1976	October 1, 1976
Kenneth C. and Grace M. Webb	36038	October 1, 1977	October 1, 1977
Lawrence C. and Lynne T. Gill	36061	October 1, 1976	October 1, 1976
C. Dave Davis	36090	October 1, 1977	October 1, 1977
Frederick C. White	36147	October 1, 1977	October 1, 1977
Frederick C. White	36147	October 1, 1976	October 1, 1976
Sal-La-Sea District Improvement Company	36165	October 1, 1977	October 1, 1977
Thomas W. and Elizabeth G. Welborn	36175		October 1, 1976
Umpqua Basin Water Assoc. Inc.	36186	October 1, 1980	October 1, 1980
Arthur Herrick	36191		October 1, 1977
Arthur K. Herrick	36191	October 1, 1975	
Albert G. McNett	36234	October 1, 1975	
Southwest Lincoln County Water District	36270	October 1, 1979	October 1, 1979
Michael F. Ellis, Jr.	36292	October 1, 1975	
Amy E. Hofflinger	36318	October 1, 1976	October 1, 1976
Victor H. and Nancy Winkquist	36338	October 1, 1976	October 1, 1976
Walter Davis	36349		October 1, 1976
James E. & Gloria L. McColley	36350	October 1, 1976	October 1, 1976
David P. Engleson, D.D.S.	36370	October 1, 1976	October 1, 1976
David P. Engleson, D.D.S.	36370	October 1, 1975	
Mutual Life Insurance Co. of New York	36418	October 1, 1975	

RECEIVED

MAY 18 2020

OWRD

NAME	PERMIT NUMBER	TO COMPLETE WORK	TO APPLY WATER
John and Nancy Calvin	36522		October 1, 1977
Robert Weller	36525	October 1, 1976	October 1, 1976
Robert A. Zerfing	36537	October 1, 1976	
Harold Lawrence	36549	October 1, 1977	October 1, 1977
Conrad Edward Kamp	36560	October 1, 1976	
Red Robin Ranch, Division of K-C7, Inc.	36566	October 1, 1976	
John H. & Loretta L. Beeson & Stuart F. & Cecilia C. Wylde	36618	October 1, 1977	October 1, 1977
Roger Gene Ritchey	36622		October 1, 1977
Heaton Steel & Supply, Inc.	36624	October 1, 1976	
Richard E. Lewis & A. J. Berwick	36645	October 1, 1977	October 1, 1977
Leonard Carlson	36672	October 1, 1977	October 1, 1977
Lee D. and Doris M. Alvord	36681	October 1, 1977	October 1, 1977
Byron N. and Sandra K. Hutson	36707	October 1, 1976	
Thomas W. Bigart	36712	October 1, 1976	
M. A. & Agnes Minton	36752		October 1, 1977
Stanley D. Belden	36771	October 1, 1977	October 1, 1977
Loren D. Hicks, Ervin W. Potter, L. P. Erpelding	36778	October 1, 1977	October 1, 1977
John R. & Mildred Beck	36785	October 1, 1977	October 1, 1977
John R. & Mildred Beck	36785	October 1, 1976	
Ray Attebury	36787	October 1, 1976	
Howard Geyer	36788	October 1, 1976	
Edward N. Fadeley	36803	October 1, 1977	October 1, 1977
Thomas Orchards, Inc.	36836	October 1, 1977	October 1, 1977
Ardth Huffaker	36841		October 1, 1977
Burt A. Swingle	36863	October 1, 1977	October 1, 1977
Burt A. Swingle	36863	October 1, 1976	
Lottie R. Marcino Irvin	36887	October 1, 1977	October 1, 1977
George A. Trumbo	36916	October 1, 1977	October 1, 1977
Eastern Oregon Farming Co.	36940	October 1, 1977	October 1, 1977
Eastern Oregon Farming Co.	36940	October 1, 1976	
Ray B. Kesterson	36947	October 1, 1976	
David Burks	36944		October 1, 1977
Jake B. Swindler	36976	October 1, 1977	October 1, 1977
C. Bart Flanagan	36983	October 1, 1976	
Diane J. Morton	37050	October 1, 1977	October 1, 1977
Richard R. & Marilyn M. Klingenberg	37085	October 1, 1976	
C & B Livestock Company	37108	October 1, 1977	October 1, 1977
Oakland School District #1	37117	October 1, 1977	October 1, 1977
Harold L. Schudel	37120	October 1, 1977	October 1, 1977
Edward Seagraves	37128	October 1, 1976	
Willard V. Anderson	37132	October 1, 1976	
James E. & Tracey Lea Goad	37151	October 1, 1977	
William B. Heinzman, Jr.	37189	October 1, 1976	
Daniel Gene Austin, Jr. & Claudia Mae Koontz	37196	October 1, 1976	

RECEIVED

MAY 18 2020

OWRD

NAME	PERMIT NUMBER	TO COMPLETE WORK	TO APPLY WATER
Tierra Del Mar Beach Water Company	37197	October 1, 1978	October 1, 1978
Glen & Bernice Kennel	37210	October 1, 1977	October 1, 1977
Dorothy J. McCurdy	37213	October 1, 1976	
Dorothy McCurdy	37213	October 1, 1977	October 1, 1977
Howard & Lloyd Baertlein & Donald J. Shaw	37240	October 1, 1977	October 1, 1977
Stanley I. Mary Eugenia & Stanley E. Short	37243	October 1, 1976	
Gary P. & Yvonne R. Rex	37251	October 1, 1976	
August Stuber	37254	October 1, 1977	October 1, 1977
John & Marie Walker	37257	October 1, 1976	
Mrs. Lavern Leppin	37265		October 1, 1977
Sand Creek Estates	37272	October 1, 1976	
Donna Lee Groce	37280	October 1, 1977	October 1, 1977
Donna Lee Groce	37280	October 1, 1976	
Stonecypher Ranch, Inc.	37283	October 1, 1977	October 1, 1977
Stonecypher Ranch, Inc.	37283	October 1, 1976	
James R. & Celia M. Roaf	37291	October 1, 1977	October 1, 1977
James R. & Celia M. Roaf	37291	October 1, 1976	
Lawrence D., Corrine A. & Rosella Lindsay	37293	October 1, 1977	October 1, 1977
Lura Martin	37323	October 1, 1978	October 1, 1978
Ross Simpson	37325	October 1, 1977	
F. M. Zietoun	37334	October 1, 1977	
Clarks Branch Water Assoc., Inc.	37351	October 1, 1978	October 1, 1978
Frederick R. Williams	37357	October 1, 1977	
Douglas C. and Ophelia N. Brown	37399	October 1, 1977	
Ralph B. & Annabelle Leiby	37415	October 1, 1977	
Delmer Wagner	37451	October 1, 1977	
Gary L. Thompson	37471	October 1, 1977	
J. A. Dykstra	37509	October 1, 1977	
John Pettus	37541	October 1, 1977	
John Memering	37587	October 1, 1977	
John Barbier	37599	October 1, 1977	
John Kroo	37627	October 1, 1977	
James Chitwood	37649	October 1, 1977	

Dated at Salem, Oregon, this 14th day of February, 1977.

James E. Sexson
 JAMES E. SEXSON
 Water Resources Director

RECEIVED

MAY 18 2020

OWRD

Water Use Report Based on Water Right



Permit: S 35103 *

SOUTH UMPQUA WATER ASSOCIATION RIDDLE, OR 97469

MAY 18 2020

Records per page: 30

[View All](#)

OWRD

Acre-feet (AF) of Water Used

Water Year	Report ID	Facility	Oct	Nov	Dec	Jan	Feb	Mar	Apr	May	Jun	Jul	Aug	Sep	Total Water Used	Irrigated Acres
2020	13359	S. UMPQUA WATER ASSN	4.44	3.82											8.26	
2019	13359	S. UMPQUA WATER ASSN	6.89	4.96	5.46	6.87	4.87	5.66	6.23	6.76	5.52	4.67	6.64	5.21	69.74	
2018	13359	S. UMPQUA WATER ASSN	6.39	4.21	5.23	4.93	4.78	3.70	5.32	4.93	7.73	7.47	8.23	7.74	70.66	
2017	13359	S. UMPQUA WATER ASSN	4.13	4.28	3.38	4.61	4.12	3.53	5.69	4.25	6.00	7.56	9.14	6.60	63.28	
2016	13359	S. UMPQUA WATER ASSN	4.23	3.30	4.47	3.55	3.93	3.15	3.60	3.77	6.67	5.50	8.11	5.90	56.18	
2015	13359	S. UMPQUA WATER ASSN	7.06	6.14	7.67	5.52	4.60	3.68	4.60	4.30	6.75	6.44	3.99	3.07	63.83	
2014	13359	S. UMPQUA WATER ASSN	7.64	6.20	9.55	6.04	7.06	7.35	6.81	7.46	11.18	9.68	10.64	6.56	96.18	
2013	13359	S. UMPQUA WATER ASSN	8.94	6.32	4.65	6.66	5.42	5.78	6.61	6.91	8.04	10.81	9.28	8.26	87.68	
2012	13359	S. UMPQUA WATER ASSN	8.82	9.37	5.51	6.66	7.20	5.15	7.55	5.78	7.60	6.37	8.94	8.31	87.27	
2011	13359	S. UMPQUA WATER ASSN	6.71	5.71	4.76	5.33	5.80	4.95	5.66	6.03	7.15	7.75	10.33	7.16	77.33	
2010	13359	S. UMPQUA WATER ASSN	5.37	5.51	6.65	5.09	6.26	4.58	5.29	5.23	5.97	7.86	10.05	8.19	76.05	
2009	13359	S. UMPQUA WATER ASSN	5.20	4.73	5.55	5.55	4.67	4.57	5.14	5.39	7.50	8.64	9.46	8.03	74.42	
2008	13359	S. UMPQUA WATER ASSN	5.41	3.97	4.70	5.02	3.19	4.54	4.97	5.29	6.35	10.05	9.34	8.60	71.43	
2006	13359	S. UMPQUA WATER ASSN	4.56	5.44	3.84	4.91	3.69	5.11	4.15	5.60	4.69	7.88	9.59	7.15	66.61	
2005	13359	S. UMPQUA WATER ASSN	4.52	4.32	3.98	4.14	4.41	3.96	3.83	4.77	4.62	7.07	9.38	6.05	61.05	
2003	13359	S. UMPQUA WATER ASSN	4.73	4.41	3.62	4.11	3.87	3.34	4.22	3.84	5.91	8.59	7.43	7.22	61.29	
2002	13359	S. UMPQUA WATER ASSN	4.94	4.02	4.18	4.70	4.08	3.61	4.31	5.31	8.49	5.47	7.11	6.40	62.62	
2001	13359	S. UMPQUA WATER ASSN	4.94	4.02	4.36	4.53	4.83	4.04	4.96	5.24	6.64	6.51	7.35	6.39	63.81	
2000	13359	S. UMPQUA WATER ASSN	5.39	4.64	4.74	5.30	4.76	4.00	5.15	4.37	6.50	6.86	8.77	6.19	66.66	

S. UMPQUA WATER

1999	13359	ASSN	4.73	4.21	4.34	7.65	3.31	4.26	4.85	4.37	6.58	6.86	7.18	7.06	65.42
1998	13359	S. UMPQUA WATER ASSN	8.84	9.98	8.77	9.58	9.47	9.14	10.73	12.18	13.73	12.68	8.13	6.97	120.21
1997	13359	S. UMPQUA WATER ASSN	7.77	6.89	7.32	8.01	8.02	6.75	8.16	9.03	8.80	9.71	13.84	11.33	105.63
1996	13359	S. UMPQUA WATER ASSN	8.48	7.84	7.62	8.92	7.38	6.87	7.94	6.89	9.04	9.66	12.50	11.31	104.46
1995	13359	S. UMPQUA WATER ASSN	0.00	0.00	0.00	0.00	0.00	0.00	0.00	0.00	0.00	0.00	0.00	0.00	0.00
1994	13359	S. UMPQUA WATER ASSN	5.21	4.63	7.02	6.60	7.22	7.43	10.22	7.74	9.24	12.15	13.94	10.03	101.42
1993	13359	S. UMPQUA WATER ASSN	5.88	5.21	4.98	5.52	5.16	5.01	5.26	5.76	5.82	8.92	10.70	9.02	77.25
1992	13359	S. UMPQUA WATER ASSN	7.51	4.69	4.58	5.48	4.56	4.39	5.43	5.83	6.88	10.36	9.32	8.44	77.47
1991	13359	S. UMPQUA WATER ASSN	6.00	5.67	4.44	7.35	5.14	4.05	5.01	4.47	6.04	8.19	9.51	10.12	76.00
1990	13359	S. UMPQUA WATER ASSN	5.70	4.55	4.46	5.64	4.32	4.34	5.27	6.58	5.35	9.47	10.81	7.60	74.10
1989	13359	S. UMPQUA WATER ASSN	5.40	5.23	4.39	5.01	5.91	4.12	4.92	5.02	6.33	7.99	7.89	6.53	68.74

*The water year is named for the calendar year in which it ends. Example: the 2018 water year begins Oct. 1, 2017 and ends Sep. 30, 2018.

- The Water Resources Department makes reasonable efforts to screen the data for quality control; however, the Department cannot accept responsibility for errors, omissions, or accuracy of the information. Notification of any errors is appreciated. Send notifications to wateruse@wrdd.state.or.us or call (503) 986-0905.
- Water use is reported by point of diversion (POD), rather than by water right.
- If a POD is shared with multiple water rights, it is not feasible to separate out the amount used under the water right being queried from water used by other rights using this same POD.
- Monthly amounts indicate:
 - For diverted rights, the total amount diverted during the month;
 - For storage rights, the amount generally stored in the reservoir/pond during the month, as represented by the volume of water impounded on approximately the same day each month.
- Water use amounts have all been converted to "acre-feet" (AF), regardless of the original measurement unit reported. One AF is the volume of water that will cover an acre of ground one foot deep = 325,850 gallons.
- Zeroes indicate that a report was received stating that no water was used during those months; if a year is not listed, no report of water use was received for that year.

RECEIVED

MAY 18 2020

OWRD

Application: S-46924

Permit: S-35103

Public Notice Route Slip ... New Application Extension of Time
per Division 315 Rules... (Extensions received on July 1, 2001 or after)

Applicant/Permit

Holder(s)

South Umpqua Water Assoc

ATTN: Robert Tilton

P.O. Box 143

Riddle OR 97469

Proposed Completion Date: 10-1-2040

☒ WRIG...Money Receipted on: 5-18-2020

☒ Extension Specialist ...

☒ Added to tracking spreadsheet

After fee is receipted and app is added to spreadsheet, route to...

☒ Tonya Miller...

☒ Recent Assignment (Check WRIS for Update)

☒ Publish on Public Notice (initial 30-day comment): Date of
notice 6/2/2020

☒ Update WRIS Database

☒ In the "PNotice Date" field... Enter the date the Extension Application
was published on the Public Notice.

☒ In the "Ext Filed" field... Enter the date the Extension Application was
received.

☒ Yes or ☐ No: Return file to Extension Specialist after PN _____

NOTES: Send receipt to Russ Dodge & Lette

**STATE OF OREGON
WATER RESOURCES DEPARTMENT**

RECEIPT # **132539**

725 Summer St. N.E. Ste. A
SALEM, OR 97301-4172
(503) 986-0900 / (503) 986-0904 (fax)

INVOICE # _____

RECEIVED FROM: *Russ S Dodge, DBA Dodge*

BY: *Surveying & Mapping*

APPLICATION	<i>546924</i>
PERMIT	
TRANSFER	

CASH: ☐ CHECK: # *1645* OTHER: (IDENTIFY) ☐

TOTAL REC'D \$ *670.00*

1083 TREASURY 4170 WRD MISC CASH ACCT

0407 COPIES \$ _____
OTHER: (IDENTIFY) \$ _____

0243 I/S Lease _____ 0244 Muni Water Mgmt. Plan _____ 0245 Cons. Water _____

4270 WRD OPERATING ACCT

MISCELLANEOUS

0407 COPY & TAPE FEES \$ _____
0410 RESEARCH FEES \$ _____
0408 MISC REVENUE: (IDENTIFY) \$ _____
TC162 DEPOSIT LIAB. (IDENTIFY) \$ _____
0240 EXTENSION OF TIME \$ *670.00*

WATER RIGHTS:

0201 SURFACE WATER	EXAM FEE	0202	RECORD FEE
0203 GROUND WATER	\$ _____	0204	\$ _____
0205 TRANSFER	\$ _____		

WELL CONSTRUCTION

0218 WELL DRILL CONSTRUCTOR	EXAM FEE	0219	LICENSE FEE
LANDOWNER'S PERMIT	\$ _____	0220	\$ _____

OTHER (IDENTIFY) _____

0536 TREASURY 0437 WELL CONST. START FEE

0211 WELL CONST START FEE \$ _____ CARD # _____
0210 MONITORING WELLS \$ _____ CARD # _____
OTHER (IDENTIFY) _____

0607 TREASURY 0467 HYDRO ACTIVITY LIC NUMBER

0233 POWER LICENSE FEE (FW/WRD) \$ _____
0231 HYDRO LICENSE FEE (FW/WRD) \$ _____
HYDRO APPLICATION \$ _____

TREASURY OTHER / RDX

FUND _____ TITLE _____
OBJ. CODE _____ VENDOR # _____
DESCRIPTION \$ _____

RECEIPT: **132539**

DATED: *5-18-2020* BY: *[Signature]*



Oregon
Kate Brown, Governor

Water Resources Department
725 Summer St NE, Suite A
Salem, OR 97301
(503) 986-0900
Fax (503) 986-0904

June 1, 2020

REFERENCE: Application for Extension of Time

Dear Extension of Time Applicant:

The Water Right Services Division has received your application for an extension of time for **APPLICATION FILE #: S-46924 (Permit S-35103)**. Your application will be reviewed in the future. Following the review, you will receive a Proposed Final Order either approving or rejecting the extension of time request. A 45-day protest period begins upon issuance of the Proposed Final Order. After the protest period closes, a Final Order is issued.

You may continue the use of water under your water right until the Water Resources Department formally takes action on your extension application. If your permit includes conditions, water use reporting, water level measurement reporting, etc., you are required to comply with the conditions.

Any additional development that occurs after the expired completion date, identified on the permit or an extension order, can only be claimed upon an approved extension application.

If you have questions concerning your extension of time application, please contact Jeffrey Pierceall at (503) 986-0802. For general information about the Water Resources Department, you may contact the Water Resources' Customer Service Group at (503) 986-0801 or you may access the Department's website at: www.wrd.state.or.us.

SENDER: COMPLETE THIS SECTION

- Complete items 1, 2, and 3.
- Print your name and address on the reverse so that we can return the card to you.
- Attach this card to the back of the mailpiece, or on the front if space permits.

S-46924

South Umpqua Water Association
2080 Shoestring Rd.
Riddle, OR. 97469



9590 9402 4402 8248 9854 62

2. Article Number (Transfer from service label)

7018 0680 0002 0041 4681

COMPLETE THIS SECTION ON DELIVERY

A. Signature

X

Susie Quinn

☐ Agent☐ Addressee

B. Received by (Printed Name)

Susie Quinn

C. Date of Delivery

5-31-19

D. Is delivery address different from item 1?

☐ Yes

If YES, enter delivery address below:

☐ No**RECEIVED**

JUN 03 2019

3. Service Type

OWRD☐ Adult Signature☐ Adult Signature Restricted Delivery☐ Certified Mail®☐ Certified Mail Restricted Delivery☐ Collect on Delivery☐ Collect on Delivery Restricted Delivery☐ Insured Mail☐ Insured Mail Restricted Delivery (over \$500)☐ Priority Mail Express®☐ Registered Mail™☐ Registered Mail Restricted Delivery☐ Return Receipt for Merchandise☐ Signature Confirmation™☐ Signature Confirmation Restricted Delivery

USPS TRACKING #

EUGENE



PAID



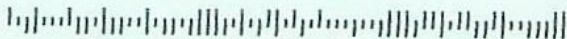
First-Class Mail
Postage & Fees Paid
USPS
Permit No. G-10

9590 9402 4402 8248 9854 62

United States
Postal Service

• Sender: Please print your name, address, and ZIP+4® in this box •

Oregon Water Resources Department
725 Summer St. NE., Ste. A
Salem, OR. 97401





Oregon

Kate Brown, Governor

Water Resources Department

North Mall Office Building

725 Summer St NE, Ste A

Salem, OR 97301

Phone: 503-986-0900

Fax: 503-986-0904

www.Oregon.gov/OWRD

March 3, 2020

3rd Notice

South Umpqua Water Association
Attn: Susan Quinn
2080 Shoestring Road
Riddle, OR 97469

REFERENCE: PAST DUE Requirement for submittal of a Water Management and Conservation Plan (WMCP)

Dear Ms. Quinn:

This notification is provided to you as a 3rd courtesy reminder of a requirement related to South Umpqua Water Association's (Association) Water Management and Conservation Plan (WMCP).

On December 6, 2002, the Oregon Water Resources Department (Department) issued a final order approving Permit #S-53867. A condition contained within the permit specified that the Association submit a WMCP meeting the requirements of OAR Chapter 690, Division 086 to the Department no later than October 1, 2007.

To date, the Department has not received the Association's required WMCP. *Your WMCP is now past due.*

Additionally, Permit S-53867 required the Association to complete application of the water to use by October 1, 2007 and Permit S-35103 required complete application of water by October 1, 1998. In order for the Association to legally develop the permits, the Association will need to file an application for an extension of time for each permit. Please be aware a review of the extension applications will include a review of the Association's compliance with the WMCP condition. An extension of time would grant the Association additional time to put water allocated in the permits to full beneficial use.

Please remember if you are required to have a WMCP and you intend to apply for grant or loan funding from Water Project Grants and Loans (SB 839 – Water Supply Development Account), you must have an approved WMCP prior to submitting your grant/loan application as required by ORS 541.569. If you do not have an approved WMCP, your funding application will not be accepted or considered for funding.

If you have any questions related to this notification, please do not hesitate to contact me by telephone at 503-986-0919 or by e-mail at Kerri.H.Cope@oregon.gov.

Sincerely,

Kerri H. Cope
Water Management and Conservation Analyst
Water Right Services Division

cc: WMCP File
Application S-46924/Permit S-35103
Application S-84852/Permit S-53867



Riddle Water Rights:

App S-379; Permit S-162; Cert 727

Source: Judd Creek

Max Q: 0.5 cfs

Use: Municipal and Domestic Supply for City of Riddle

Priority Date: November 1, 1909

Ownership Update received on April 25, 2019. Development of this right was completed in 1914. There is no further action required in the development of this right. The City may continue to utilize this right for municipal purposes in the auxiliary water system, and as a back-up redundant supply.

App S-2230; Permit S-1121; Cert 1647

Source: Wilson Creek (AKA Russell Creek), tributary of Cow Creek

Max Q: 1.0 cfs

Use: Municipal Supply

Priority Date: April 22, 1912

Development of this right was completed in 1917. The City will need to apply for a transfer to change the point of diversion downstream to the location of the diversion that is used on Cow Creek to supply the treatment facility. Estimated time to review a transfer application should be 12-14 months.

App S-22947; Permit S-18084; Cert 65129

Source: Cow Creek, tributary of South Umpqua River

Max Q: 1.0 cfs

Use: Municipal Use

Priority Date: December 11, 1947

Development of this right was originally completed in 1952, and Certificate 20855 was issued. Transfer T-5924 was approved on June 15, 1987, authorizing the change in point of diversion to the location of the water treatment facility. The change was perfected by Certificate 65129. No further action is required under this right.

App 60959; Permit S-45405; Cert N/A

Source: Cow Creek, tributary of South Umpqua River

Max Q: 3.0 cfs

Use: Municipal

Priority Date: October 31, 1980

Permit was issued January 26, 1981, and had an original completion date of October 1, 1983. The permit has been extended four times, with the most recent date for completion being October 1, 2003. Continued development of this permit relies on gaining an additional extension of time. If approved, the extension of time will include a condition requiring the City to submit a Water Management and Conservation Plan (WMCP) within 3-years of the Final Order. The condition will also place a limitation of the diversion under this permit, where the undeveloped portion of the permit could not be used until the WMCP is approved, and "green-light" water is authorized. The limitation will be based on the maximum diversion rate that has been utilized under this right between the date the permit was issued (January 26, 1981) and June 29, 2005, (*ORS 537.230(1) defines the undeveloped portion of a permit as the difference between the maximum rate or duty specified in a water right permit and the maximum rate or duty diverted as of the later of: (a) June 29, 2005; (b) The time specified in the permit to perfect the water right; or (c) The time specified in the last-approved extension of time to perfect the water right.*) Additionally, the undeveloped portion of the permit will be reviewed by Oregon Department of Fish and Wildlife, and if necessary, additional conditions may be applied to the use of that undeveloped portion to maintain the persistence of listed fish species. These conditions, if applicable, generally amount to restrictions on the diversion of the undeveloped portion during times when stream flows fall below a threshold ODFW establishes in their review.

The time to complete the extension of time process is unknown as there is a reliance on ODFW to review the application, and it may take 2-3 years to complete the process.

WMCP:

If an extension of time is approved for Permit S-45405, the required WMCP will be due to be received by the Department within three years from the date the Final Order on the extension of time is issued. If the City intends to develop any of the undeveloped portion of the permit, the WMCP will need to include a request for "green-light" water.

SUWA water rights:

App S-46924; Permit S-35103; Cert N/A:

Source: Cow Creek, tributary of South Umpqua River

Max Q: 1.0 cfs

Use: quasi-municipal

Priority Date: April 29, 1970

Permit was issued on April 29, 1971, and had an original completion date of October 1, 1973. Six previous extensions have been granted for the permit, with the most recent extending the completion date to October 1, 2008. This extension was approved by Final Order on August 30, 1999, and was conditioned to require the installation of fish screen at the POD, and that fish screen was to be approved, in writing, by ODFW by October 1, 2000. **THE FILE DOES NOT CONTAIN THIS APPROVAL DOCUMENTATION.** The extension was also conditioned to require the submittal of a Progress Report in October 2003. A Progress report was submitted September 23, 2003, satisfying this condition. Information in the file would suggest that SUWA has diverted 0.23 cfs under this permit. To continue development under this permit, SUWA will need to submit an Application for Extension of Time.

App S-84852; Permit S-53867; Cert N/A

Source: Galesville Reservoir

Max Q: 20.0 acre-feet of **STORED WATER ONLY**, at a rate not to exceed 0.67 cfs

Use: quasi-municipal

Priority Date: August 23, 2001

Permit was issued on December 6, 2002, and has a completion date of October 1, 2007. The permit is conditioned to require the installation of a fish screen, which was to be approved by ODFW prior to the diversion of any water. **THE FILE DOES NOT CONTAIN THIS APPROVAL DOCUMENTATION.** The permit requires the maintenance of a water supply contract for release of water from Galesville Reservoir. **THE INFORMATION IN THE FILE ONLY SHOW A CONTRACT THAT IS VALID THROUGH 2010.** The permit also required the submittal of a WMCP on or before October 1, 2007. **TO DATE, THE DEPARTMENT HAS NOT RECEIVED THE REQUIRED WMCP.** This permit will require an extension of time, regardless of how much water has been developed under the permit. The extension will be necessary for SUWA to keep this permit, as they cannot

make proof under this permit as the condition requiring submittal of a WMCP has not been complied with. The Department intends to contact SUWA to inform them that they will need to submit an Application for Extension of Time, or they risk cancellation of the permit. In order for an extension to be approved, SUWA will be required to submit an acceptable WMCP prior to the Department processing the extension request. The Department may be willing to work with SUWA on the timing of any final order of approval of a WMCP so not to be required to submit a new one within three years.

Douglas County Rights:

Application S-69164; Permit S-50867; Cert N/A

Source: Cow Creek; and Galesville Reservoir

Max Q: 0.67 cfs live flow from Cow Creek; and 10.0 acre-feet stored water from Galesville Reservoir

Use: quasi-municipal use

This permit is held by Douglas County for use by SUWA. The file indicates that the development of this project is complete (C-Form filed). The County may choose to hire a CWRE to prepare a COBU for this permit if there is a desire to receive a certificate, otherwise, the file will remain open until such a time when the Department has staff available to complete the proof survey.

App 72336; Permit S-52931; Cert N/A

Source: Cow Creek; and Galesville Reservoir

Max Q: 0.07 cfs of live flow from Cow Creek, and 10.0 acre-feet of stored water from Galesville Reservoir

Use: municipal use

Priority Date: April 20, 1990

This permit is a bit more complicated, as it includes uses other than municipal. The above information is only the portion of the permit that applies to the city of Riddle municipal use. Permit was issued October 30, 1996. Information in the file indicates that development is complete for this permit. A COBU was submitted on October 20, 2000. The COBU is in the process of being reviewed by Department staff, and is at the point where a proposed certificate has been issued. The proposed certificate identifies that 0.07 cfs from Cow Creek and 10.0 acre-feet from Galesville Reservoir have been beneficially used under the permit.

Summary:

Based on this information, it does appear that Riddle and SUWA are both in need of filing for an Extension of Time for a few permits with development that has not been completed. One of the essential elements of the Application for Extension of Time is determining at what rate water has been diverted under each of these rights individually. Because all of these permits in question divert water from the same POD, determining the rate for each take into account water diverted under the other permits and certificated rights that draw from the same POD. The files indicate that 1.0 cfs has been diverted under Certificate 65129; 0.23 cfs has been diverted under Permit S-35103; 20.0 acre-feet has been diverted under Permit S-53867; 0.67 cfs and 10.0 acre-feet under Permit S-50867; and 0.07 cfs and 10.0 acre-feet under Permit S-52931; and it is unknown what rate has been diverted under Permit S-45405. Combined, this would suggest that a total of 1.97 cfs has been diverted under all the permits except S-45405, which leave whatever has been diverted beyond 1.97 cfs was likely diverted under Permit S-45405.

July 5, 2019 Update:

Spoke with Robert Tilton of Riddle, he has retained Russ Dodge to address the water right issues for the City, and for SUWA. He indicated that the funds are now available to move forward on the necessary transactions to ensure all the water rights are properly developed. He anticipates 1-2 months for submittal of the different applications.

-JP-



Oregon

Kate Brown, Governor

Water Resources Department

North Mall Office Building
725 Summer St NE, Suite A
Salem, OR 97301
Phone (503) 986-0900
Fax (503) 986-0904
www.Oregon.gov/OWRD

June 4, 2019

South Umpqua Water Association
P.O. Box 106
Riddle, OR 97469

Reference: Permits S-35103, and S-53867

Dear Susie,

Thank you for contacting the Department today in regard to the two South Umpqua Water Association water right permits that are in need of an extension of time. Enclosed, please find two Applications for Extension of Time for Municipal and Quasi-Municipal Water Use Permits. I was unable to send these to you via fax because the final page is of a size paper that is too large to pass through the machine.

As a courtesy, I have completed portions of the Applications with information that is available to me. These portions include the application and permit numbers, and relevant dates and permit conditions. Please review these Applications for accuracy, and complete the remaining portions.

If you have any questions or concerns, please do not hesitate to contact me at 503-986-0802.

Sincerely,

Jeffrey Pierceall
Extension Specialist
Oregon Water Resources Department



Oregon

Kate Brown, Governor

Water Resources Department

North Mall Office Building

725 Summer St NE, Ste A

Salem, OR 97301

Phone: 503-986-0900

Fax: 503-986-0904

www.Oregon.gov/OWRD

NOTE: For water rights information and useful forms, please see our web site at

www.oregon.gov/OWRD

May 23rd, 2019

Certified mail number 7018 0680 0002 0041 4681

Return receipt requested

SOUTH UMPQUA WATER ASSOCIATION
2080 SHOESTRING RD
RIDDLE, OR 97469

Reference: Application S-46924, Permit S-35103

Dear Permit Holder:

This letter is in regard to your water use permit as referenced above. Your permit required you to complete the development of your water use by October 1, 2008

In order for the Department to consider issuance of a certificate of water right, you are required by law to hire a certified water right examiner to prepare and submit a claim of beneficial use that includes a final proof survey map of the development. The map and claim of beneficial use were to have been submitted to our Department within one year of October 1, 2008. The fee for submitting a claim of beneficial use is \$200.00. Please see the enclosed 'Resource Sheet' for our current database of CWRE's.

If you are not finished with the development of your permit, you need to file an application for an extension of time to complete your development. The fee for filing an extension of time is \$670.00. Please see the enclosed 'Resource Sheet' to access the extension of time form.

In the event that you are no longer using water as allowed by this permit, you should cancel it so that we may clear our records. Please see the enclosed 'Resource Sheet' to access the cancellation form, if you are interested in this option.

If you have not submitted either a Claim of Beneficial Use or a request for an extension of time for your permit within 60 days of the date of this letter (July 26th, 2019) the Department may issue a Final Order to cancel your permit without further notice. If the Department issues a Final Order to cancel your permit, and you request reconsideration of the final order and reinstatement of your permit, there is a \$520.00 reinstatement fee that is charged in addition to the claim of beneficial use or extension of time fee.

Should you have any questions, please contact Jeffrey Pierceall by telephone at 503-986-0802, or myself at the address above or by telephone at 503-986-0817.

Sincerely,

Mary Bjork
Water Rights Program Analyst

Enclosures (1)

cc: File S-46924

OWRD Watermaster District 15

PERMIT STATUS REVIEW BY Mary BjorE DATE 5-9-19 FILE # 5-46924

1. Per Dwight French, do not send "C" DATE NOTICE PACKET if: update appropriate db

NO Extension pending _____

NO Assignment is pending _____

NO Cancellation has been requested _____

NO Dept. has already sent a certified 60-Day Compliance letter (date _____, # _____)

Was 60 days notice allowed? Y N If No, How Much Time? _____

Was mail deliverable as addressed? Y N date _____

If mail returned, online/www check? Y N date _____ successful? Y N

Re-send Cert. Letter? Y N date _____

Send cancellation order Y N

NO Claim of beneficial use and final proof map (COBU) have been received by Department

Date information received _____

2. IF NONE OF THE ABOVE APPLY

☒ Send certified "C" date notice packet to permit holder.

"C" DATE 10-1-08 BASIN NUMBER 16 WM # 15

CWRE or AGENT _____

3. AOI Yes _____ NO ☒ If Yes, name of AOI _____

S:\groups\wr\PERMIT C jdc-date-checklist.doc

file rec'd fr. JD 5-9-19, per DWF start
CN process. USB

OREGON SECRETARY OF STATE
► Corporation Division

HOME

business information center **business name search** oregon business guide

referral list business registry/renewal forms/fees notary public

uniform commercial code uniform commercial code search documents & data services

Business Name Search

[New Search](#) [Printer Friendly](#)

Business Entity Data

05-09-2019
09:41

Registry Nbr	Entity Type	Entity Status	Jurisdiction	Registry Date	Next Renewal Date	Renewal Due?
083660-15	DCOOP	ACT	OREGON	06-20-1968	06-20-2019	YES
Entity Name	SOUTH UMPQUA WATER ASSOCIATION					
Foreign Name						

Online Renewal:

[Renew Online](#)
[Click here to generate and print an annual report.](#)
[New Search](#) [Printer Friendly](#)

Associated Names

Type	PPB	PRINCIPAL PLACE OF BUSINESS		
Addr 1	132 MAIN ST			
Addr 2				
CSZ	RIDDLE	OR	97469	0000 Country UNITED STATES OF AMERICA

Please click [here](#) for general information about registered agents and service of process.

Type	AGT	REGISTERED AGENT	Start Date	09-01-1994	Resign Date	
Name	SUSIE	QUINN				
Addr 1	2080 SHOESTRING RD					
Addr 2						
CSZ	RIDDLE	OR	97469		Country	UNITED STATES OF AMERICA

Type	MAL	MAILING ADDRESS		
Addr 1	PO BOX 106			
Addr 2				
CSZ	RIDDLE	OR	97469	Country UNITED STATES OF AMERICA

Type	PRE	PRESIDENT			Resign Date	
Name	DAVE		MEYER			
Addr 1	1265 EVERGREEN RIDGE RD					
Addr 2						
CSZ	RIDDLE	OR	97469		Country	UNITED STATES OF AMERICA

Type	SEC	SECRETARY			Resign Date	
Name	CINDY		MILLER			
Addr 1	PO BOX 532					
Addr 2						
CSZ	RIDDLE	OR	97469		Country	UNITED STATES OF AMERICA

[New Search](#) [Printer Friendly](#)



Name History

Business Entity Name	Name Type	Name Status	Start Date	End Date
SOUTH UMPQUA WATER ASSOCIATION	EN	CUR	06-20-1968	

Please [read](#) before ordering [Copies](#).

[New Search](#) [Printer Friendly](#)

Summary History

Image Available	Action	Transaction Date	Effective Date	Status	Name/Agent Change	Dissolved By
	AMENDED ANNUAL REPORT	06-19-2018		FI		
	ANNUAL REPORT	07-11-2017		FI		
	ANNUAL REPORT	06-16-2016		FI		
	ANNUAL REPORT	06-15-2015		FI		
	AMENDED ANNUAL REPORT	06-13-2014		FI		
	ANNUAL REPORT PAYMENT	06-10-2013		SYS		
	ANNUAL REPORT PAYMENT	06-11-2012		SYS		
	ANNUAL REPORT PAYMENT	06-14-2011		SYS		
	ANNUAL REPORT PAYMENT	06-08-2010		SYS		
	ANNUAL REPORT PAYMENT	06-08-2009		SYS		
	ANNUAL REPORT PAYMENT	06-09-2008		SYS		
		05-18-2007		SYS		

	ANNUAL REPORT PAYMENT					
	ANNUAL REPORT PAYMENT	06-12-2006		SYS		
	ANNUAL REPORT PAYMENT	06-14-2005		SYS		
	ANNUAL REPORT PAYMENT	05-10-2004		SYS		
	ANNUAL REPORT PAYMENT	06-06-2003		SYS		
	ANNUAL REPORT PAYMENT	06-10-2002		SYS		
	ANNUAL REPORT PAYMENT	06-11-2001		SYS		
	STRAIGHT RENEWAL	06-21-2000		FI		
	CHANGED RENEWAL	06-24-1999		FI		
	STRAIGHT RENEWAL	06-08-1999		FI		
	STRAIGHT RENEWAL	07-20-1998		FI		
	CHANGED RENEWAL	07-20-1998		FI		
	STRAIGHT RENEWAL	06-06-1997		FI		
	STRAIGHT RENEWAL	05-10-1996		FI		
	AMENDED RENEWAL	06-20-1995		FI		
	REINSTATEMENT	09-01-1994		FI		
	AGENT/AUTH REP CHNG	09-01-1994		FI		
	INVOL DISSOLUTION	02-08-1982		FI		

[About Us](#) | [Announcements](#) | [Laws & Rules](#) | [Feedback](#)
[Policy](#) | [SOS Home](#) | [Oregon Blue Book](#) | [Oregon.gov](#)

For comments or suggestions regarding the operation of this site,
 please contact : corporation.division@state.or.us

© 2019 Oregon Secretary of State. All Rights Reserved.

Riddle Water Rights:

App S-379; Permit S-162; Cert 727

Source: Judd Creek

Max Q: 0.5 cfs

Use: Municipal and Domestic Supply for City of Riddle

Priority Date: November 1, 1909

Ownership Update received on April 25, 2019. Development of this right was completed in 1914. There is no further action required in the development of this right. The City may continue to utilize this right for municipal purposes in the auxiliary water system, and as a back-up redundant supply.

App S-2230; Permit S-1121; Cert 1647

Source: Wilson Creek (AKA Russell Creek), tributary of Cow Creek

Max Q: 1.0 cfs

Use: Municipal Supply

Priority Date: April 22, 1912

Development of this right was completed in 1917. The City will need to apply for a transfer to change the point of diversion downstream to the location of the diversion that is used on Cow Creek to supply the treatment facility. Estimated time to review a transfer application should be 12-14 months.

App S-22947; Permit S-18084; Cert 65129

Source: Cow Creek, tributary of South Umpqua River

Max Q: 1.0 cfs

Use: Municipal Use

Priority Date: December 11, 1947

Development of this right was originally completed in 1952, and Certificate 20855 was issued. Transfer T-5924 was approved on June 15, 1987, authorizing the change in point of diversion to the location of the water treatment facility. The change was perfected by Certificate 65129. No further action is required under this right.

App 60959; Permit S-45405; Cert N/A

Source: Cow Creek, tributary of South Umpqua River

Max Q: 3.0 cfs

Use: Municipal

Priority Date: October 31, 1980

Permit was issued January 26, 1981, and had an original completion date of October 1, 1983. The permit has been extended four times, with the most recent date for completion being October 1, 2003. Continued development of this permit relies on gaining an additional extension of time. If approved, the extension of time will include a condition requiring the City to submit a Water Management and Conservation Plan (WMCP) within 3-years of the Final Order. The condition will also place a limitation of the diversion under this permit, where the undeveloped portion of the permit could not be used until the WMCP is approved, and "green-light" water is authorized. The limitation will be based on the maximum diversion rate that has been utilized under this right between the date the permit was issued (January 26, 1981) and June 29, 2005, (*ORS 537.230(1) defines the undeveloped portion of a permit as the difference between the maximum rate or duty specified in a water right permit and the maximum rate or duty diverted as of the later of: (a) June 29, 2005; (b) The time specified in the permit to perfect the water right; or (c) The time specified in the last-approved extension of time to perfect the water right.*) Additionally, the undeveloped portion of the permit will be reviewed by Oregon Department of Fish and Wildlife, and if necessary, additional conditions may be applied to the use of that undeveloped portion to maintain the persistence of listed fish species. These conditions, if applicable, generally amount to restrictions on the diversion of the undeveloped portion during times when stream flows fall below a threshold ODFW establishes in their review.

The time to complete the extension of time process is unknown as there is a reliance on ODFW to review the application, and it may take 2-3 years to complete the process.

WMCP:

If an extension of time is approved for Permit S-45405, the required WMCP will be due to be received by the Department within three years from the date the Final Order on the extension of time is issued. If the City intends to develop any of the undeveloped portion of the permit, the WMCP will need to include a request for "green-light" water.

SUWA water rights:

App S-46924; Permit S-35103; Cert N/A:

Source: Cow Creek, tributary of South Umpqua River

Max Q: 1.0 cfs

Use: quasi-municipal

Priority Date: April 29, 1970

Permit was issued on April 29, 1971, and had an original completion date of October 1, 1973. Six previous extensions have been granted for the permit, with the most recent extending the completion date to October 1, 2008. This extension was approved by Final Order on August 30, 1999, and was conditioned to require the installation of fish screen at the POD, and that fish screen was to be approved, in writing, by ODFW by October 1, 2000. **THE FILE DOES NOT CONTAIN THIS APPROVAL DOCUMENTATION.** The extension was also conditioned to require the submittal of a Progress Report in October 2003. A Progress report was submitted September 23, 2003, satisfying this condition. Information in the file would suggest that SUWA has diverted 0.23 cfs under this permit. To continue development under this permit, SUWA will need to submit an Application for Extension of Time.

App S-84852; Permit S-53867; Cert N/A

Source: Galesville Reservoir

Max Q: 20.0 acre-feet of **STORED WATER ONLY**, at a rate not to exceed 0.67 cfs

Use: quasi-municipal

Priority Date: August 23, 2001

Permit was issued on December 6, 2002, and has a completion date of October 1, 2007. The permit is conditioned to require the installation of a fish screen, which was to be approved by ODFW prior to the diversion of any water. **THE FILE DOES NOT CONTAIN THIS APPROVAL DOCUMENTATION.** The permit requires the maintenance of a water supply contract for release of water from Galesville Reservoir. **THE INFORMATION IN THE FILE ONLY SHOW A CONTRACT THAT IS VALID THROUGH 2010.** The permit also required the submittal of a WMCP on or before October 1, 2007. **TO DATE, THE DEPARTMENT HAS NOT RECEIVED THE REQUIRED WMCP.** This permit will require an extension of time, regardless of how much water has been developed under the permit. The extension will be necessary for SUWA to keep this permit, as they cannot

make proof under this permit as the condition requiring submittal of a WMCP has not been complied with. The Department intends to contact SUWA to inform them that they will need to submit an Application for Extension of Time, or they risk cancellation of the permit. In order for an extension to be approved, SUWA will be required to submit an acceptable WMCP prior to the Department processing the extension request. The Department may be willing to work with SUWA on the timing of any final order of approval of a WMCP so not to be required to submit a new one within three years.

Douglas County Rights:

Application S-69164; Permit S-50867; Cert N/A

Source: Cow Creek; and Galesville Reservoir

Max Q: 0.67 cfs live flow from Cow Creek; and 10.0 acre-feet stored water from Galesville Reservoir

Use: quasi-municipal use

This permit is held by Douglas County for use by SUWA. The file indicates that the development of this project is complete (C-Form filed). The County may choose to hire a CWRE to prepare a COBU for this permit if there is a desire to receive a certificate, otherwise, the file will remain open until such a time when the Department has staff available to complete the proof survey.

App 72336; Permit S-52931; Cert N/A

Source: Cow Creek; and Galesville Reservoir

Max Q: 0.07 cfs of live flow from Cow Creek, and 10.0 acre-feet of stored water from Galesville Reservoir

Use: municipal use

Priority Date: April 20, 1990

This permit is a bit more complicated, as it includes uses other than municipal. The above information is only the portion of the permit that applies to the city of Riddle municipal use. Permit was issued October 30, 1996. Information in the file indicates that development is complete for this permit. A COBU was submitted on October 20, 2000. The COBU is in the process of being reviewed by Department staff, and is at the point where a proposed certificate has been issued. The proposed certificate identifies that 0.07 cfs from Cow Creek and 10.0 acre-feet from Galesville Reservoir have been beneficially used under the permit.

Summary:

Based on this information, it does appear that Riddle and SUWA are both in need of filing for an Extension of Time for a few permits with development that has not been completed. One of the essential elements of the Application for Extension of Time is determining at what rate water has been diverted under each of these rights individually. Because all of these permits in question divert water from the same POD, determining the rate for each take into account water diverted under the other permits and certificated rights that draw from the same POD. The files indicate that 1.0 cfs has been diverted under Certificate 65129; 0.23 cfs has been diverted under Permit S-35103; 20.0 acre-feet has been diverted under Permit S-53867; 0.67 cfs and 10.0 acre-feet under Permit S-50867; and 0.07 cfs and 10.0 acre-feet under Permit S-52931; and it is unknown what rate has been diverted under Permit S-45405. Combined, this would suggest that a total of 1.97 cfs has been diverted under all the permits except S-45405, which leave whatever has been diverted beyond 1.97 cfs was likely diverted under Permit S-45405.

RECEIVED
APR 29 1970
STATE ENGINEER
SALEM, OREGON

Permit No. 35103

*APPLICATION FOR PERMIT

To Appropriate the Public Waters of the State of Oregon

I, SOUTH UMPQUA WATER ASSOCIATION
(Name of applicant)
of Riddle, Oregon
(Mailing address)
State of Oregon, do hereby make application for a permit to appropriate the following described public waters of the State of Oregon, **SUBJECT TO EXISTING RIGHTS:**

If the applicant is a corporation, give date and place of incorporation

June 20, 1968 Salem, Oregon

1. The source of the proposed appropriation is Cow Creek
(Name of stream)
a tributary of The South Umpqua River

2. The amount of water which the applicant intends to apply to beneficial use is 0.67
cubic feet per second.
(If water is to be used from more than one source, give quantity from each)

**3. The use to which the water is to be applied is Domestic Supplies, R.R. & Municipal
(Irrigation, power, mining, manufacturing, domestic supplies, etc.)

4. The point of diversion is located 2140 ft. South and 2240 ft. East from the N.W.
(N. or S.) (E. or W.)
corner of Sec 24, T 30S, R6 WWM
(Section or subdivision)

Douglas County Oregon

(If preferable, give distance and bearing to section corner)

(If there is more than one point of diversion, each must be described. Use separate sheet if necessary)

being within the SE 1/4 of the NW 1/4 of Sec. 24, Tp. 30 S
(Give smallest legal subdivision) (N. or S.)

R. 6 W, W. M., in the county of Douglas
(E. or W.)

5. The pipe line to be see attached map
(Main ditch, canal or pipe line) (Miles or feet)
in length, terminating in the SW 1/4 of the NE 1/4 of Sec. 21, Tp. 30S
(Smallest legal subdivision) (N. or S.)

R. 5 W, W. M., the proposed location being shown throughout on the accompanying map.
(E. or W.)

DESCRIPTION OF WORKS

Diversion Works—

6. (a) Height of dam feet, length on top feet, length at bottom feet; material to be used and character of construction
(Loose rock, concrete, masonry, rock and brush, timber crib, etc., wasteway over or around dam)

(b) Description of headgate
(Timber, concrete, etc., number and size of openings)

(c) If water is to be pumped give general description CENTRIFUGAL 3" X 3"
(Size and type of pump)

ELECTRIC 5 H.P. TOTAL HEAD TO PLANT 45Ft.
(Size and type of engine or motor to be used, total head water is to be lifted, etc.)

*A different form of application is provided where storage works are contemplated.

**Application for permits to appropriate water for the generation of electricity, with the exception of municipalities, must be made to the Hydroelectric Commission. Either of the above forms may be secured, without cost, together with instructions by addressing the State Engineer, Salem, Oregon.

LOCATION OF AREA TO BE SERVED

Township	Range	Section	40 Acre
30 S	5 W	15	ALL
		16	"
		17	"
		18	"
		19	"
		20	"
		21	"
		22	"
		27	"
		28	"
		29	"
		30	"
		31	"
		32	"
		33	"
		34	"
30 S	6 W	13	"
		14	"
		22	"
		23	"
		24	"
		25	"
		26	"
		27	"
		28	"
		29	"
		30	"
		31	"
		32	"
		33	"
		34	"
		35	"
31 S	6 W	36	"
		1	"
		2	"
		3	"
		4	"
		5	"
		6	"

EXCEPTIONS: ALL THAT LAND CONTAINED WITHIN THE CORPORATE LIMITS
OF THE CITY OF RIDDLE AND THE CITY OF CANYONVILLE.

Canal System or Pipe Line—

7. (a) Give dimensions at each point of canal where materially changed in size, stating miles from headgate. At headgate: width on top (at water line) feet; width on bottom feet; depth of water feet; grade feet fall per one thousand feet.

(b) At miles from headgate: width on top (at water line) feet; width on bottom feet; depth of water feet; grade feet fall per one thousand feet.

(c) Length of pipe, 21,000 ft.; size at intake, 6" in.; size at N/A ft. from intake N/A in.; size at place of use 6, 4 & 2 in.; difference in elevation between intake and place of use, Max. Head 250 ft. Is grade uniform? No. Estimated capacity, 1.0 sec. ft.

8. Location of area to be irrigated, or place of use see attached sheet

Township North or South	Range E. or W. of Williams-Meridian	Section	Forty-acre Tract	Number Acres To Be Irrigated

(If more space required, attach separate sheet)

(a) Character of soil

(b) Kind of crops raised

Power or Mining Purposes—

9. (a) Total amount of power to be developed theoretical horsepower.

(b) Quantity of water to be used for power sec. ft.

(c) Total fall to be utilized feet.
(Head)

(d) The nature of the works by means of which the power is to be developed

(e) Such works to be located in of Sec.
(Legal subdivision)

Tp., R., W. M.
(No. N. or S.) (No. E. or W.)

(f) Is water to be returned to any stream?
(Yes or No)

(g) If so, name stream and locate point of return

....., Sec., Tp., R., W. M.
(No. N. or S.) (No. E. or W.)

(h) The use to which power is to be applied is

(i) The nature of the mines to be served

10. (a) To supply the ~~city of~~ South Umpqua Water Association
Douglas County, having a present population of 750
 (Name of) and an estimated population of 1500 in 1990

(b) If for domestic use state number of families to be supplied 250

(Answer questions 11, 12, 13, and 14 in all cases)

11. Estimated cost of proposed works, \$ 235,000
 12. Construction work will begin on or before July 1970
 13. Construction work will be completed on or before May 1972
 14. The water will be completely applied to the proposed use on or before May 1976

x Daniel J. Haulberg
 (Signature of applicant)

Remarks: _____

STATE OF OREGON, }
 County of Marion, } ss.

This is to certify that I have examined the foregoing application, together with the accompanying maps and data, and return the same for _____

In order to retain its priority, this application must be returned to the State Engineer, with corrections on or before _____, 19____

WITNESS my hand this _____ day of _____, 19____

STATE ENGINEER

By _____ ASSISTANT

PERMIT

STATE OF OREGON, }
County of Marion, } ss.

This is to certify that I have examined the foregoing application and do hereby grant the same, SUBJECT TO EXISTING RIGHTS and the following limitations and conditions:

The right herein granted is limited to the amount of water which can be applied to beneficial use and shall not exceed 0.67 cubic feet per second measured at the point of diversion from the stream, or its equivalent in case of rotation with other water users, from Cow Creek

The use to which this water is to be applied is quasi-municipal use

If for irrigation, this appropriation shall be limited to of one cubic foot per second or its equivalent for each acre irrigated

BC 8

and shall be subject to such reasonable rotation system as may be ordered by the proper state officer.

The priority date of this permit is April 29, 1970

Actual construction work shall begin on or before April 26, 1972 and shall

thereafter be prosecuted with reasonable diligence and be completed on or before October 1, 1972

Complete application of the water to the proposed use shall be made on or before October 1, 1973

WITNESS my hand this 29th day of April, 1971

Chris L. Wheeler
STATE ENGINEER

B.C. 10.10-1-78

Application No. 46924
Permit No. 35103

PERMIT

TO APPROPRIATE THE PUBLIC
WATERS OF THE STATE
OF OREGON

This instrument was first received in the
office of the State Engineer at Salem, Oregon,
on the 29th day of April,
1970, at 8:00 o'clock A. M.

Returned to applicant:

Approved:

April 26, 1971

Recorded in book No. of
Permits on page 35103

CHRIS L. WHEELER
STATE ENGINEER

Drainage Basin No. 16 page BB

Fees 25.00



Oregon

John A. Kitzhaber, MD, Governor

Water Resources Department

North Mall Office Building

725 Summer St NE, Suite A

Salem, OR 97301

Phone (503) 986-0900

Fax (503) 986-0904

www.wrd.state.or.us

October 13, 2014

SOUTH UMPQUA WATER ASSOCIATION
RIDDLE OR 97469

Reference: Application S-46924, Permit S-35103

Dear Permit Holder:

This letter is in regard to your water use permit referenced above. The Department would like to help you succeed in completing the development of your water use permit. Your permit required you to complete the development of your water use by 10/1/2008.

If you have not yet finished the development of your water use permit (water system construction and beneficial water use) you need to file an application for an extension of time. The Department's approval of an extension of time request provides more time to complete permit development. The current fee for filing an extension of time is \$575.00. Please see the enclosed 'Resource Sheet' to access the extension of time form.

If you have finished development of your water use permit, you may be ready to seek a water right certificate, the final stage in the water right development process. Since your permit pre-dates July 9, 1987, you were required to notify the Department of the complete application of water within one year of the permit completion date by submitting a "C" form. A "C" form is enclosed for your use. The Department does not currently have staff to conduct Final Proof Surveys. You may wait for the Department or you may hire a certified water rights examiner (CWRE) to prepare and submit a claim of beneficial use that includes a final proof survey map of the water right development. The fee for submitting a claim of beneficial use is \$175.00. Please see the enclosed 'Resource Sheet' for our current database of CWRE's.

If you no longer want the water use permit you may voluntarily cancel it, which will help the Department maintain accurate records. Please see the enclosed 'Resource Sheet' to access the cancellation form, if you are interested in this option.

I encourage you to either: (1) file for an extension of time; (2) work with a CWRE to develop and submit a claim of beneficial use; (3) voluntarily cancel the permit; or (4) contact our office in the next 90 days to discuss your plans and a schedule for progress. If you decide to take none of these four actions within 90 days of this letter, the Department may begin the process of cancelling the permit for you in accordance with the provisions of ORS 537.260 and ORS 174.160.

I have included contact information for my staff on the back of this letter so we may assist you efficiently. Should you have any questions, you may contact me directly at the address above or by telephone at 503-986-0819.

Sincerely,

Dwight French
Water Right Services Division Administrator
Oregon Water Resources Department

Enclosures (1)

cc: File S-46924

OWRD Watermaster District 15

Contact information for WRD staff

Claims of Beneficial Use

Gerry Clark: 503-986-0811

Permit Extensions

Municipal: Ann Reece 503-986-0834

Quasi-Municipal: Steven Parrett 503-986-0825

Permit Cancellations

Jerry Sauter: 503-986-0817

NOTE: For water rights information and useful forms, please see our web site at
www.oregon.gov/OWRD



Oregon

Theodore R. Kulongoski, Governor

Water Resources Department

North Mall Office Building
725 Summer Street NE, Suite A
Salem, OR 97301-1271
503-986-0900
FAX 503-986-0904

November 14, 2003

SOUTH UMPQUA WATER ASSOCIATION
ROUTE 1, BOX 80
RIDDLE, OR 97469

REFERENCE: Application #S-46924 (Permit #S-35103)


Dear Permit Holder:

The Water Rights Section received your written progress report for Permit #S-35103 (Application #S-46924). Receipt of the progress report was published on the Department's weekly Public Notice, dated October 7, 2003. The Department did not receive any public comment on the progress report.

Additionally, the Department determined that diligence toward completion of the project and compliance with the terms and conditions of the permit and extension has been demonstrated.

If you have any questions, please feel free to contact me by telephone at (503) 986-0808.

Sincerely,



Lisa J. Juul
Water Rights Specialist
Water Rights Section

cc: Appl #S-46924 (Permit #S-35103)
David Williams, Watermaster District #15

1214
USER-ID 1249

1997

Oregon Water Resources Department
October 1997 through September 1998
Annual Water Use - Monthly Quantities Form

998



Facility POD-ID	SOUTH UMPQUA WATER ASSO. 13359	CITY OF RIDDLE 12066	RUSSELL CREEK 12064	CITY OF RIDDLE 30247	
October - 1997	2,881,400	8,331,100	80024	COLOAN #2	
November - 1997	3,251,800	7,750,000	73666		RECEIVED
December - 1997	2,858,600	8,020,000	65022		NOV 20 1998
January - 1998	3,120,200	8,440,000	65230		WATER RESOURCES DEPT SALEM, OREGON
February - 1998	3,085,000	7,030,000	59981		
March - 1998	2,979,400	8,630,000	52324		
April - 1998	3,495,400	9,000,000	60432		
May - 1998	3,969,600	8,940,000	61608		
June - 1998	4,474,000	10,590,000	91735		
July - 1998	4,132,600	13,380,000	142359		
August - 1998	2,649,800	11,380,000	176139		
September - 1998	2,271,100	9,130,000	142695		
TOTAL *	39,169,700gal	110,621,100gal	1,071,215cu. ft.		

* Describe the units of measure as G (gallons), KG (thousand gallons), MG (million gallons), CF (cubic feet), MCF (million cubic feet), or AF (acre-feet)

Describe method of measuring the water used: WATER METERS. If use is irrigation, total number acres irrigated 0

I certify this information is true and accurate to the best of my knowledge.

Roger Swinehart
Signature

SUPERINTENDENT

Title

CITY OF RIDDLE

Reporting Entity

NOVEMBER 18, 1998

Date

ROGER SWINEHART
Name - Please PrintPlease complete and mail to: Water Resources Department; Water Use Reporting Program;
158 12th Street NE; Salem, OR 97310-0210



SOUTH UMPQUA WATER ASSOCIATION
2080 Shoestring Rd. — Riddle, OR 97469
(503) 874-2387



September 19, 2003

State of Oregon
Water Resources Department
158 12th Street NE
Salem, Or 97301-4172

RE: Application File #S-46924 (Permit #S-35103)

Water Rights Department:

Please find below our progress report as per your request dated August 29, 2003, and received on September 4, 2003.

- a) We have just completed replacement of a temporary 5400 gallon poly water tank, with a 32000 gallons glass lined reservoir. This increase in gallonage not only increases our holding capacity, but also enables us to supply more customers by gravity feed, which gives them better pressure, and reduces our energy costs.
- b) Our water usage has increased steadily over the past four years, except for 2000. Our total gallons delivered reflects a hot summer, and a leak on our line.

1999 – 17,147,000 gallons	2001 – 17,525,500 gallons
2000 – 21,210,000 gallons	2002 – 20,578,600 gallons
- c) We have increased our total customer base from 269 meters in the ground to 274 meters. Our next project is to replace a 50000 gallon redwood tank with another glass lined steel tank, as above. After that project is completed, we will begin replacing water line, and installing shut off valves.
- d) At the present time we have one CD, for over \$50,000. We deposit \$3,000 each month in a line repair account, which has a balance now of

over \$30,000. As with the tank replacement we just completed, we should be able to pay in full for the tank when completed, and not find it necessary to apply for loans.

I hope this report complies with what is required. If other information is necessary, please let me know as soon as possible.

Sincerely,

SOUTH UMPQUA WATER ASSOCIATION



Susie Quinn
Bookkeeper



South Umpqua Water Assn.
2080 Shoestring Road
Riddle, OR 97469

CERTIFIED MAIL™



7002 2410 0001 5383 9919

State of Oregon
Water Resources Department
158 12th Street NE
Salem, Or 97301-4172



U.S. POSTAGE
PAID
RIDDLE, OR
SEP 97 469 03
AMOUNT
\$4.05
0006944-02

ATTN: LISA

97301X4172 0003



TRANSMISSION VERIFICATION REPORT

TIME : 03/20/2015 12:27
NAME : WRD 1ST FL
FAX : 5039860901
TEL : 5039860901
SER.# : BRQJ5J339815

DATE, TIME	03/20 12:25
FAX NO./NAME	915418743648
DURATION	00:01:13
PAGE(S)	04
RESULT	OK
MODE	STANDARD
	ECM

OREGON WATER RESOURCES DEPARTMENT



State of Oregon
Water Resources Department
725 Summer St NE, Ste A
Salem, OR 97301-1266
Phone #: (503) 986-0900
Fax#: (503) 986-0901
www.wrd.state.or.us

FAX TRANSMITTAL

TO: Susie S. ump. water FAX NUMBER: 541-874-3648
DATE: 3-20-15 PAGES: 3, INCLUDING COVER SHEET
FROM: Nachelle PHONE: (503) 986-0 802
COMMENTS: _____

WATER RIGHTS

- Water Rights information
- Adjudications
- Hydroelectric
- Certifications / Final Proofs
- Hearings / Contested Cases

FAX: (503) 986-0901

TECHNICAL SERVICES

- Hydrographics
- Ground Water
- Information Services
- GIS/Mapping
- Dam Safety
- Enforcement
- Water Use Reporting

FAX: (503) 986-0902

FIELD SERVICES

- Regional Liaisons
- Transfers
- Hydrographics

NORTHWEST REGION

- District 16 Watermaster

DIRECTOR'S OFFICE

- Water Resources Commission
- Legislation and Rules
- Public Information

ADMINISTRATIVE SERVICES

- Fiscal / Accounting
- Human Resources / Personnel
- Water Development Loan Fund
- Support Services

FAX: (503) 986-0903 or
503-986-0904

RECEIVED

JAN 11 1999

WATER RESOURCES DEPT.
SALEM, OREGON

APPLICATION FOR EXTENSION OF TIME

TO THE WATER RESOURCES DIRECTOR OF OREGON

I, SOUTH Impawa Water Association
2080 SHOESTRING RD ^{NAME} Riddle Or 97469 (541)874-2387
ADDRESS CITY STATE ZIP PHONE

record owner of application No. 46924 permit No. 35103, do hereby request that the time in which to:

☒ complete the construction of works and/or purchase and installation of the equipment necessary to the use of water, which time now expires on October 1, 1998, be extended to October 1, 2008, and/or the time in which to

☒ accomplish beneficial use of water to the full extent under the terms of the permit, which time, now expires on October 1, 1998, be extended to October 1, 2008

The extension of time requested should be long enough to finish the project. Should this request be approved, it will be the Department's expectation that you will complete your project within the new time period allowed. Future extensions may not be granted.

1-Did water system construction/well drilling begin within the time specified in the permit [yes/no]? yes

2-Have you put any water to use under this permit [yes/no]? yes
If yes, has that use been made consistent with the terms and conditions of the permit [yes/no]? yes If no, please explain.
Which terms and/or conditions have not been completely fulfilled at this time. _____

3-I have accomplished the following described works, purchases and installation of equipment necessary to the use of water under said permit.

(a) within past year installation of 2 new service meters

(b) prior to this past year replaced redwood tank with Poly tank/repaired leaking service lines

° and have accomplished beneficial use of water to the extent of (amount of water used or acres irrigated) _____

Approx 40,000,000 gallons last year
thru Riddles meters

4-Cost of project to date \$7500⁰⁰. Projected cost for completion of project \$100,000,00.

5-Have there been any unforeseen events which delayed development of water system? MAJOR WATER LEAK

6-Have there been any significant government requirements that have delayed the completion of construction or application of water? [please explain] NO

7-What reasons was the project not completed within permit time limits? financial problems

8-Has there been any change in the demand for water or power since permit was issued? (please explain) NO

9-Has there been any change in the market for water or power since the permit was issued? (please explain) NO

RECEIVED

JAN 11 1999

WATER RESOURCES DEPT
SALEM, OREGON

10-Will the income or use from this project provide reasonable returns against the investment in this project? (please explain)

yes

11-If the extension request is denied, is the current level of water use economically feasible? (please explain)

No

12-Is there an alternative source of water available [yes/no please explain]? No

13-Has the use of water under the permit caused an adverse impact on the surface/groundwater resource in the area ? (please explain) No

All items must be completed or the application will be returned. Please feel free to provide the Department with any additional information you might have that would aid us in making our decision. Please use an additional sheet of paper, if needed.

I am the permittee or have authorization from the permittee to apply for an extension of time under this permit. I understand that false or misleading statements in this extension application are grounds for the Department to suspend processing of the request and/or reason to deny the extension.

Signature

Reginald E. President

MAIL COMPLETED APPLICATION AND STATUTORY FEE OF \$ 100 TO:
WATER RIGHT PERMIT EXTENSIONS
WATER RESOURCES
158 12TH ST NE
SALEM, OREGON 97310

Extension of Time Progress Reports Procedure

1. Progress Report complete?



YES - proceed to Item #2.



~~NO - Send certified letter requesting missing information.~~



Certified letter mailed on:

2. Published on the Department's Public Notice, dated:

10/7/03

3. Return File to Filing Cabinet after published on the Public Notice.

Extension of Time Checkpoint Progress Report
PUBLIC NOTICE INFORMATION

Permit Holder: South Umpqua Water Assoc.
Mailing Address: 2080 Shoestring Rd, Riddle, OR 97469
Application #: S-46924 Permit #: S-35103
County: Douglas
Quantity of Water: 0.67 cfs
Source of Water: Cow Creek, trib of
Permitted Use: Quasi-Municipal
Current Authorized Extension Date: Oct. 1, 2008

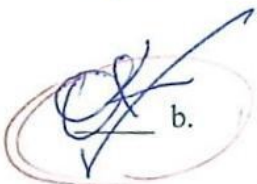
South Umpqua Water Association

Appl # S-46924 / Permit # S-35103

Progress Report Diligence Review


 a.

The amount of construction completed; - progress made.
- increased holding capacity &
accomplished other upgrades.


 b.

The amount of beneficial use of water being made, including the total volume of water used, water used relative to the specific authorizations (types of use, acres irrigated, etc.) contained in the permit, and the percent of the total allowable water use that this represents; - max annual use = 21,210,000.

→ equates to approx. 0.09 cfs
- being approx. 14 % of total allowed "Q."


 c.

A review of the permittee's compliance with terms and conditions of the permit and/or previous extension; and

 d.

Financial investments made toward developing the beneficial water use.

A - Diligence shown

Reviewed by: 

Date: 9-26-03

Oregon Water Resources Department
Water Rights Division

Water Rights Application
Number 46924

Final Order
Extension of Time for Permit Number 35103

Application History

On January 11, 1999, South Umpqua Water Association submitted an application to the Department for an extension of time for permit number 35103. The Department issued Permit number 35103 on April 26, 1971. The permit called for completion of construction of the water development project by October 1, 1972 and complete application of water to the full beneficial use by October 1, 1973. In accordance with OAR 690-320-0010(8), on April 13, 1999, the Department issued a Proposed Final Order proposing to extend the time to complete development of the water development project to October 1, 2028, and the time to fully apply water to beneficial use to October 1, 2028. The protest period closed May 28, 1999. No protest was filed.

The permittee must submit a written progress report to the Department by October 1, 2003. The report must be received by the Department not sooner than 90 days prior to the due date. The permittee's report must describe in detail the work done each year since the last extension was granted or the last progress report submitted. The report shall include:

- a) The amount of construction completed;
- b) The amount of beneficial use of water being made, including the total volume of water used, water used relative to the specific authorizations (types of use, acres irrigated, etc.) contained in the permit, and the percent of the total allowable water use that this represents;
- c) A review of the permittee's compliance with terms and conditions of the permit and/or previous extension; and
- d) Financial investments made toward developing the beneficial water use.

The Department will review the progress report to determine whether the permittee is exercising diligence towards completion of the project and complying with the terms and conditions of the permit and extension.

PLACED IN U.S. MAIL

SEP 8 1999

OREGON WATER RESOURCES DEPT

dbv
copies ✓

Failure to submit a progress report by the due date above will result in cancellation of the undeveloped portion of the permit by the Department pursuant to ORS 537.260 or 537.410 to 537.450. Within one year after cancellation, the permittee must submit a final proof survey pursuant to ORS 537.230 and 537.250.

If the Department finds that diligence is questionable, the Department may:

- a) request the permittee to submit additional information with which to evaluate diligence;
- b) apply additional conditions and performance criteria for perfection of the right; or
- c) cancel the undeveloped portion of the permit pursuant to ORS 537.260 or 537.410 to 537.450. The Department will grant the permittee a hearing on the cancellation, if one is requested.

In determining whether the permittee has been diligent, the Department will consider information submitted to the Department by the permittee and any information submitted during the 30-day public comment period following public notice of submittal of the progress report.


If information is received through the public notice process indicating that the applicant has not been diligent toward completing the project, and if the director determines there are significant disputes related to the use of water, the Department will conduct a hearing.

The permittee shall install, maintain, and operate fish screening to prevent fish from entering the proposed diversion. The permittee shall also install a fishway at the obstruction that will provide adequate upstream and downstream passage for fish. The permittee may submit evidence that the Oregon Department of Fish and Wildlife (ODFW) has determined screens and/or fishways are not necessary. The required screens and fishways are to be in place, functional, and approved by ODFW before October 1, 2000.

Order

The extension of time for Application 46924, Permit Number 35103, therefore, is approved. The extension is issued as limited by the conditions set forth in the permit and the conditions incorporated herein. The deadline for completing construction is extended to October 1, 2008. The deadline for applying water to full beneficial use is extended to October 1, 2008.

DATED August 30, 1999


Martha O. Pagel, Director

**Oregon Water Resources Department
Water Rights Division**



Water Right Permit Extension Application
for Permit Number 35103

Water Right Application Number 46924

Proposed Final Order

This Proposed Final Order applies only to permit number 35103.

Summary of Recommendation

The Department proposes to:

grant the extension for complete construction of the water system from October 1, 1998 to October 1, 2008, and

grant the extension for complete application of water from October 1, 1998 to October 1, 2008.

Application History

Permit no. 35103 was granted by the Water Resources Department on April 26, 1971. The permit authorizes use of 0.67 cfs of water from Cow Creek for Quasi-Municipal in the South Umpqua River basin. It specified that construction must be completed by October 1, 1972, and water applied to full beneficial use by October 1, 1973. A copy of permit no. 35103 is attached.

On January 11, 1999, the Department received an application from South Umpqua Water Association for an extension of time to complete construction and to apply water to full beneficial use. The applicant has requested until October 1, 2008 to complete construction of the water system and until October 1, 2008 to apply water to full beneficial use. This is the sixth permit extension request.

Findings of Fact

ORS 537.230(2) and 537.630 (1) allows the Department to grant an extension of time to perfect a water right for good cause. In evaluating good cause, the Department has considered the written record in the permit application file in relation to the requirements of ORS 537.230(2), ORS 537.630 (1) and ORS 539.010(5) and makes the following findings.

1. The applicant is legally entitled to apply for an extension on this permit.
2. The applicant has submitted a completed permit extension form and the required fee.
3. The water project development made to date has been accomplished in accordance with the terms and conditions contained in the permit.
4. Under this permit the district serves the towns of Riddle and Canyonville, the use has been increasing steadily over the years. At this time the peak use is 0.23 cfs and the permit allows 0.67 cfs, therefore the district needs an extension of time to perfect the permit.
5. The applicant has pursued perfection of the right in good faith and with reasonable diligence.
 - a) Work on the water development project completed to date includes the diversion works, pumps, holding tanks, pipelines and metering. Water is being applied at 34 % of the allowed amount under the permit.
 - b) The applicant has invested approximately \$ 7,500 of an estimated total water system project cost of \$ 107,500.
 - c) The work remaining to be completed consists of the remaining construction of the water delivery system and complete application of water.
6. Based on the written record, the Department finds there is good cause to approve the extension request. The applicant has pursued perfection of the right in good faith and with reasonable diligence.
7. Due to the reasons outlined above in item 4 and the water development progress to date, the Department finds that the length of time requested for completion of construction should be extended to October 1, 2008 and the length of time requested for completion of the application of water should be extended to October 1, 2008 as requested by the applicant.

Conclusions of Law

1. The applicant is entitled to apply for an extension of time to complete construction and/or completely apply water to the full beneficial use pursuant to ORS 537.230, and ORS 537.630.
2. The applicant has submitted an extension application form and the fee required by ORS 536.050(1)(L).
3. The applicant has pursued perfection of the right in good faith and prosecuted construction with reasonable diligence.
4. The applicant has shown good cause for the untimely completion of the water development project and complete application of water to full beneficial use pursuant to ORS 537.230(2), and ORS 537.630 (1).
5. The permit extension should be approved until October 1, 2008 to complete construction and until October 1, 2008 to complete the application of water.

Conditions

1-The permittee shall install, maintain, and operate fish screening to prevent fish from entering the proposed diversion. The permittee shall also install a fishway at the obstruction that will provide adequate upstream and downstream passage for fish. The permittee may submit evidence that the Oregon Department of Fish and Wildlife (ODFW) has determined screens and/or fishways are not necessary. The required screens and fishways are to be in place, functional, and approved by ODFW before October 1, 2000.

2-The permittee must submit a written progress report to the Department by October 1, 2003. The report must be received by the Department not sooner than 90 days prior to the due date. The permittee's report must describe in detail the work done each year since the last extension was granted or the last progress report submitted. The report shall include:

- a) The amount of construction completed;
- b) The amount of beneficial use of water being made, including the total volume of water used, water used relative to the specific authorizations (types of use, acres irrigated, etc.) contained in the permit, and the percent of the total allowable water use that this represents;
- c) A review of the permittee's compliance with terms and conditions of the permit and/or previous extension; and
- d) Financial investments made toward developing the beneficial water use.

The Department will review the progress report to determine whether the permittee is exercising diligence towards completion of the project and complying with the terms and conditions of the permit and extension.

Failure to submit a progress report by the due date above will result in cancellation of the undeveloped portion of the permit by the Department pursuant to ORS 537.260 or 537.410 to 537.450. Within one year after cancellation, the permittee must submit a final proof survey pursuant to ORS 537.230 and 537.250.

If the Department finds that diligence is questionable, the Department may:

- a) request the permittee to submit additional information with which to evaluate diligence;
- b) apply additional conditions and performance criteria for perfection of the right; or
- c) cancel the undeveloped portion of the permit pursuant to ORS 537.260 or 537.410 to 537.450. The Department will grant the permittee a hearing on the cancellation, if one is requested.

In determining whether the permittee has been diligent, the Department will consider information submitted to the Department by the permittee and any information submitted

during the 30-day public comment period following public notice of submittal of the progress report.

If information is received through the public notice process indicating that the applicant has not been diligent toward completing the project, and if the director determines there are significant disputes related to the use of water, the Department will conduct a hearing.


Recommendation

The Department proposes to issue an order to:

extend the permit time to complete construction from October 1, 1998 to October 1, 2008 and

extend the permit time to complete application of water from October 1, 1998 to October 1, 2008.

DATED: April 13, 1999


Dwight French
Water Rights Section Manager

*If you have any questions,
please check the information
box on the last page for the
appropriate names and
phone numbers.*

Protest Rights and Comments

1. Under the provisions of OAR 690-320-0010(8) you have the right to protest this proposed final order. Your protest must be in writing and must include the following:
 - a) Your name, address and telephone number;
 - b) Your interest in this proposed final order, and if you claim to represent the public interest, a precise statement of the public interest represented;
 - c) A detailed description of how the action in the proposed final order would impair or be detrimental to your interest;
 - d) A detailed description of how the proposed final order is in error or deficient and how to correct the alleged error or deficiency;
 - e) Any citation of legal authority supporting your protest, if known; and
 - f) A \$25 protest fee required under ORS 536.050 (1)(j).
2. Each person submitting a protest shall raise all reasonably ascertainable issues and all reasonably available arguments supporting the person's position by the close of the comment period.
3. The Water Resources Department must receive written protests or written comments no later than **May 28, 1999**.
4. After the close of the comment and protest period, the Director will either issue a final order, or schedule a contested case hearing if the Director finds there are

significant disputes related to the use of water.

This document was prepared by Dallas Miller. If you have any questions about any of the statements contained in this document I am most likely the best person to answer your questions. You can reach me toll free within Oregon at 1-800-624-3199 extension 272. Outside of Oregon you can dial 1-503-378-8455.

If you have questions about how to file a protest or if you have previously filed a protest and want to know the status, please contact Adam Sussman. His extension number is 262.

If you have other questions about the Department or any of its programs please contact our Water Rights Information Group at extension 499.

HOURS - Wednesday's 10:30 AM to 1:30 PM.

Abstract of Permit No. 35103

839-4111

City of
Riddle

Application No. 46924

Certificate No.

Name

South Umpqua Water Association

Address

Rt 1 Box 138D
Riddle, Oregon

Source of water supply

Cow Creek

Use

Quasi-municipal use

Point of diversion

2140' S. & 2240' E. from NW cor. Sec. 24, being within
SE 1/4 Sec. 24, T. 30 S., R. 6 W., W. M., county of

Number of acres

Douglas

Rt 1, 125A

Riddle, Oregon

DESCRIPTION OF LAND TO BE IRRIGATED OR PLACE OF USE

Twp.	Range	Sec.	NE 1/4				NW 1/4				SW 1/4				SE 1/4			
			NE 1/4	NW 1/4	SW 1/4	SE 1/4	NE 1/4	NW 1/4	SW 1/4	SE 1/4	NE 1/4	NW 1/4	SW 1/4	SE 1/4	NE 1/4	NW 1/4	SW 1/4	SE 1/4
30S	5W	15	x	x	x	x	x	x	x	x	x	x	x	x	x	x	x	x
		16	x	x	x	x	x	x	x	x	x	x	x	x	x	x	x	x
		17	x	x	x	x	x	x	x	x	x	x	x	x	x	x	x	x
		18	x	x	x	x	x	x	x	x	x	x	x	x	x	x	x	x
		19	x	x	x	x	x	x	x	x	x	x	x	x	x	x	x	x
		20	x	x	x	x	x	x	x	x	x	x	x	x	x	x	x	x
		21	x	x	x	x	x	x	x	x	x	x	x	x	x	x	x	x
		22	x	x	x	x	x	x	x	x	x	x	x	x	x	x	x	x
		27	x	x	x	x	x	x	x	x	x	x	x	x	x	x	x	x

Priority date

April 29, 1970

Amount of water

0.67 c.f.s.

Time limit to begin construction

April 26, 1972

Time limit to complete construction

10-1-72 extended to 10-1-98 extended to

Time limit to completely apply water

10-1-73 extended to 10-1-98 extended to

Remarks:

Jul-1, 853, 740

Aug-1, 837, 770

Sept-1, 579, 650

220,500

476,500

117,500

151 m.d.s.

+ City of

30-11-11-11
10-22-75 LHM

076, 647 11/20/77

Utility Room, Dec.

Watermaster would like us to hold off making proof so that the District can apply for an extension of Time. John called T. Jones - & Trevor said ~~th~~ to apply for extension.

District has 151 meters in service now. They supply mostly domestic (151) and the City of Canyonville (at times). The District buys its water from City of Riddle plant. Usage for 1975:

month	Total Bought	Sold to Canyonville
July	1,853,740 gal	220,500 gal
Aug.	1,827,570 gal	476,500 gal
Sept.	1,579,650 gal	510,500 gal

10-22-75

Larry B. Furr
Field Engineer

Abstract of Permit No. 35103

Application No. 46924

Certificate No.

DESCRIPTION OF LAND TO BE IRRIGATED OR PLACE OF USE

Twp.	Range	Sec.	NE¼				NW¼				SW¼				SE¼			
			NE¼	NW¼	SW¼	SE¼	NE¼	NW¼	SW¼	SE¼	NE¼	NW¼	SW¼	SE¼	NE¼	NW¼	SW¼	SE¼
30S	5W	28	x	x	x	x	x	x	x	x	x	x	x	x	x	x	x	x
		29	x	x	x	x	x	x	x	x	x	x	x	x	x	x	x	x
		30	x	x	x	x	x	x	x	x	x	x	x	x	x	x	x	x
		31	x	x	x	x	x	x	x	x	x	x	x	x	x	x	x	x
		32	x	x	x	x	x	x	x	x	x	x	x	x	x	x	x	x
		33	x	x	x	x	x	x	x	x	x	x	x	x	x	x	x	x
		34	x	x	x	x	x	x	x	x	x	x	x	x	x	x	x	x
30S	6W	13	x	x	x	x	x	x	x	x	x	x	x	x	x	x	x	x
		14	x	x	x	x	x	x	x	x	x	x	x	x	x	x	x	x
		22	x	x	x	x	x	x	x	x	x	x	x	x	x	x	x	x
		23	x	x	x	x	x	x	x	x	x	x	x	x	x	x	x	x
		24	x	x	x	x	x	x	x	x	x	x	x	x	x	x	x	x
		25	x	x	x	x	x	x	x	x	x	x	x	x	x	x	x	x
		26	x	x	x	x	x	x	x	x	x	x	x	x	x	x	x	x
		27	x	x	x	x	x	x	x	x	x	x	x	x	x	x	x	x
		28	x	x	x	x	x	x	x	x	x	x	x	x	x	x	x	x
		29	x	x	x	x	x	x	x	x	x	x	x	x	x	x	x	x
		30	x	x	x	x	x	x	x	x	x	x	x	x	x	x	x	x
		31	x	x	x	x	x	x	x	x	x	x	x	x	x	x	x	x
		32	x	x	x	x	x	x	x	x	x	x	x	x	x	x	x	x
		33	x	x	x	x	x	x	x	x	x	x	x	x	x	x	x	x
		34	x	x	x	x	x	x	x	x	x	x	x	x	x	x	x	x
		35	x	x	x	x	x	x	x	x	x	x	x	x	x	x	x	x
		36	x	x	x	x	x	x	x	x	x	x	x	x	x	x	x	x
31S	6W	1	x	x	x	x	x	x	x	x	x	x	x	x	x	x	x	x
		2	x	x	x	x	x	x	x	x	x	x	x	x	x	x	x	x
		3	x	x	x	x	x	x	x	x	x	x	x	x	x	x	x	x

Mailing List for PFO Extension Copies

Application #

46924

PFO Date 4/13/99

Original mailed to:

Applicant:

South Umpqua Water Assoc.

Mailed
(support staff)

on: 4/13/99
(date)

Copies sent

Regional Manager SW

Watermaster IS

ODFW Dave Harris, Roseburg

DEQ Tam Rosetta, Portland

Copies sent to Other Interested Persons (CWRE, Agent, Well Driller, Commenter, etc.)

"\$10 LETTER" sent to Interested Persons who have not protested or paid for copies

RECEIPT #

27115

STATE OF OREGON
WATER RESOURCES DEPARTMENT

158 12TH ST. N.E.

SALEM, OR 97310-0210

378-8455 / 378-8130 (FAX)

INVOICE # _____

RECEIVED FROM:

South Umpqua Water Assoc.

BY: _____

APPLICATION

46924

PERMIT

35103

TRANSFER

CASH:

CHECK: #

OTHER: (IDENTIFY)

☐

✓ 96-505

☐

TOTAL REC'D

\$ 100.00

0417 WRD MISC CASH ACCT

ADJUDICATIONS

\$

PUBLICATIONS / MAPS

\$

OTHER: (IDENTIFY)

\$

OTHER: (IDENTIFY)

\$

REDUCTION OF EXPENSE

CASH ACCT.

\$

PCA AND OBJECT CLASS

VOUCHER #

0427 WRD OPERATING ACCT

MISCELLANEOUS

0407 COPY & TAPE FEES

\$

0410 RESEARCH FEES

\$

0408 MISC REVENUE: (IDENTIFY)

\$

(New) TC165 DEPOSIT LIAB. (IDENTIFY)

\$

(Existing) TC168

WATER RIGHTS:

EXAM FEE

RECORD FEE

0201 SURFACE WATER

\$

0202

\$

0203 GROUND WATER

\$

0204

\$

0205 TRANSFER

\$

0206

\$

WELL CONSTRUCTION

EXAM FEE

LICENSE FEE

0218 WELL DRILL CONSTRUCTOR

\$

0219

\$

LANDOWNER'S PERMIT

0220

\$

0240 OTHER

(IDENTIFY)

Ext. of Time

100.00

0437 WELL CONST. START FEE

0211 WELL CONST START FEE

\$

CARD #

0210 MONITORING WELLS

\$

CARD #

OTHER (IDENTIFY)

0539 LOTTERY PROCEEDS

1302 LOTTERY PROCEEDS

\$

0467 HYDRO ACTIVITY

LIC NUMBER

0233 POWER LICENSE FEE (FW/WRD)

\$

0231 HYDRO LICENSE FEE (FW/WRD)

\$

HYDRO APPLICATION

\$

RECEIPT #

27115

DATED:

1-11-99

BY:

Rope Whight

Distribution-White Copy-Customer, Yellow Copy-Fiscal, Blue Copy-File, Bulk Copy-Fiscal

SENDER: COMPLETE THIS SECTION

- Complete items 1, 2, and 3. Also complete item 4 if Restricted Delivery is desired.
- Print your name and address on the reverse so that we can return the card to you.
- Attach this card to the back of the mailpiece, or on the front if space permits.

1. Article Addressed to:

SOUTH UMPQUA WATER ASSOC
ROUTE 1, BOX 80 S-46924
RIDDLE, OR 97469

2. Article Number

(Transfer from service label)

7002 3150 0005 3664 0345

COMPLETE THIS SECTION ON DELIVERY

A. Signature

X

Susie Quinn

☐ Agent☐ Addressee

B. Received by (Printed Name)

Susie Quinn

C. Date of Delivery

9-3-03

D. Is delivery address different from item 1?

☐ Yes

If YES, enter delivery address below:

☐ No

2080 Shoestring Rd
Riddle OR 97469

3. Service Type

☒

Certified Mail

☐ Express Mail☐ Registered☐ Return Receipt for Merchandise☐ Insured Mail☐ C.O.D.

4. Restricted Delivery? (Extra Fee)

☐ Yes

UNITED STATES POSTAL SERVICE



First-Class Mail
Postage & Fees Paid
USPS
Permit No. G-10

• Sender: Please print your name, address, and ZIP+4 in this box •

WATER RESOURCES DEPARTMENT
158 12TH STREET NE
SALEM OR 97301-4172

RECEIVED
SEP 04 2003
WATER RESOURCES DEPT.
SALEM, OREGON





Oregon

Theodore R. Kulongoski, Governor

CERTIFIED LETTER

Return Receipt Requested

Water Resources Department

Commerce Building

158 12th Street NE

Salem, OR 97301-4172

503-378-3739

FAX 503-378-8130

File # S-46924

August 29, 2003

South Umpqua Water Association
Route 1, Box 80
Riddle, OR 97469

REFERENCE: Application File #S-46924 (Permit #S-35103)

Dear Permit Holder:

On August 30, 1999, the Department issued a Final Order approving an Extension of Time for Permit #S-35103. The Final Order extended the time in which to complete construction of the water system and to accomplish beneficial use of water to the full extent under the terms of Permit #S-35103 from October 1, 1998, to October 1, 2008.

The Final Order approving the Extension of Time also included the following condition that requires:

The permittee must submit a written progress report to the Department by **October 1, 2003**. The report must be received by the Department not sooner than 90 days prior to the due date. The permittee's report must describe in detail the work done each year since the last extension was granted or the last progress report submitted.

The report shall include:


- a) The amount of construction completed;
- b) The amount of beneficial use of water being made, including the total volume of water used, water used relative to the specific authorizations (types of use, acres irrigated, etc.) contained in the permit, and the percent of the total allowable water use that this represents;
- c) A review of the permittee's compliance with terms and conditions of the permit and/or previous extension; and
- d) Financial investments made toward developing the beneficial water use.

Failure to submit a progress report by the due date above will result in cancellation of the undeveloped portion of the permit by the Department pursuant to ORS 537.260 or ORS 537.410 to 537.450. Within one year after cancellation, the permittee must submit a Claim of Beneficial Use and Final Proof Survey, pursuant to ORS 537.230 and 537.250, for the portion of the permit developed as of October 1, 2003.

To date, the Department has not received this progress report from you. In order to maintain the ability to continue developing water under this permit, you should submit this progress report immediately. For your reference, I have enclosed a copy of the Extension of Time Final Order containing this condition.

If you have any questions concerning this matter, please feel free to contact me by telephone at 503-378-8455, extension 272.

Sincerely,

A large, stylized handwritten signature in black ink, appearing to read 'Lisa J. Juul', is written over the typed name and title.

Lisa J. Juul
Water Rights Specialist
Water Rights Section

Enclosure

cc: Application File #S-46924 (Permit #S-35103)
David Williams, Watermaster Dist. #15

Oregon Water Resources Department
Water Rights Division

Water Rights Application
Number 46924

Final Order
Extension of Time for Permit Number 35103

Application History

On January 11, 1999, South Umpqua Water Association submitted an application to the Department for an extension of time for permit number 35103. The Department issued Permit number 35103 on April 26, 1971. The permit called for completion of construction of the water development project by October 1, 1972 and complete application of water to the full beneficial use by October 1, 1973. In accordance with OAR 690-320-0010(8), on April 13, 1999, the Department issued a Proposed Final Order proposing to extend the time to complete development of the water development project to October 1, 2028, and the time to fully apply water to beneficial use to October 1, 2028. The protest period closed May 28, 1999. No protest was filed.

The permittee must submit a written progress report to the Department by October 1, 2003. The report must be received by the Department not sooner than 90 days prior to the due date. The permittee's report must describe in detail the work done each year since the last extension was granted or the last progress report submitted. The report shall include:

- a) The amount of construction completed;
- b) The amount of beneficial use of water being made, including the total volume of water used, water used relative to the specific authorizations (types of use, acres irrigated, etc.) contained in the permit, and the percent of the total allowable water use that this represents;
- c) A review of the permittee's compliance with terms and conditions of the permit and/or previous extension; and
- d) Financial investments made toward developing the beneficial water use.

The Department will review the progress report to determine whether the permittee is exercising diligence towards completion of the project and complying with the terms and conditions of the permit and extension.

PLACED IN U.S. MAIL

SEP 8 1999

OREGON WATER RESOURCES DEPT

dbv.
copies

Failure to submit a progress report by the due date above will result in cancellation of the undeveloped portion of the permit by the Department pursuant to ORS 537.260 or 537.410 to 537.450. Within one year after cancellation, the permittee must submit a final proof survey pursuant to ORS 537.230 and 537.250.

If the Department finds that diligence is questionable, the Department may:

- a) request the permittee to submit additional information with which to evaluate diligence;
- b) apply additional conditions and performance criteria for perfection of the right; or
- c) cancel the undeveloped portion of the permit pursuant to ORS 537.260 or 537.410 to 537.450. The Department will grant the permittee a hearing on the cancellation, if one is requested.

In determining whether the permittee has been diligent, the Department will consider information submitted to the Department by the permittee and any information submitted during the 30-day public comment period following public notice of submittal of the progress report.


If information is received through the public notice process indicating that the applicant has not been diligent toward completing the project, and if the director determines there are significant disputes related to the use of water, the Department will conduct a hearing.

The permittee shall install, maintain, and operate fish screening to prevent fish from entering the proposed diversion. The permittee shall also install a fishway at the obstruction that will provide adequate upstream and downstream passage for fish. The permittee may submit evidence that the Oregon Department of Fish and Wildlife (ODFW) has determined screens and/or fishways are not necessary. The required screens and fishways are to be in place, functional, and approved by ODFW before October 1, 2000.

Order

The extension of time for Application 46924, Permit Number 35103, therefore, is approved. The extension is issued as limited by the conditions set forth in the permit and the conditions incorporated herein. The deadline for completing construction is extended to October 1, 2008. The deadline for applying water to full beneficial use is extended to October 1, 2008.

DATED August 30, 1999


Martha O. Pagel, Director

RECEIVED

JAN 11 1999

WATER RESOURCES DEPT.
SALEM, OREGON

APPLICATION FOR EXTENSION OF TIME

TO THE WATER RESOURCES DIRECTOR OF OREGON

I, SOUTH Impawa Water Association
2080 SHOESTRING RD ^{NAME} Riddle Or 97469 (541)874-2387
ADDRESS CITY STATE ZIP PHONE

record owner of application No. 46924 permit No. 35103, do hereby request that the time in which to:

☒ complete the construction of works and/or purchase and installation of the equipment necessary to the use of water, which time now expires on October 1, 1998, be extended to October 1, 2008, and/or the time in which to

☒ accomplish beneficial use of water to the full extent under the terms of the permit, which time, now expires on October 1, 1998, be extended to October 1, 2008

The extension of time requested should be long enough to finish the project. Should this request be approved, it will be the Department's expectation that you will complete your project within the new time period allowed. Future extensions may not be granted.

1-Did water system construction/well drilling begin within the time specified in the permit [yes/no]? yes

2-Have you put any water to use under this permit [yes/no]? yes
If yes, has that use been made consistent with the terms and conditions of the permit [yes/no]? yes If no, please explain. Which terms and/or conditions have not been completely fulfilled at this time. _____

3-I have accomplished the following described works, purchases and installation of equipment necessary to the use of water under said permit.

(a) within past year installation of 2 new service meters

(b) prior to this past year replaced redwood tank with Poly tank/repairs leaking service lines

• and have accomplished beneficial use of water to the extent of (amount of water used or acres irrigated) _____

Approx 40,000,000 gallons last year
three Riddles meters

4-Cost of project to date \$7500⁰⁰. Projected cost for completion of project \$100,000.⁰⁰.

5-Have there been any unforeseen events which delayed development of water system? MAJOR WATER LEAK

6-Have there been any significant government requirements that have delayed the completion of construction or application of water? [please explain] NO

7-What reasons was the project not completed within permit time limits? financial problems

8-Has there been any change in the demand for water or power since permit was issued? (please explain) NO

9-Has there been any change in the market for water or power since the permit was issued? (please explain) NO

RECEIVED

JAN 11 1999

WATER RESOURCES DEPT.
SALEM, OREGON

10-Will the income or use from this project provide reasonable returns against the investment in this project? (please explain)

yes

11-If the extension request is denied, is the current level of water use economically feasible? (please explain)

No

12-Is there an alternative source of water available [yes/no please explain]? No

13-Has the use of water under the permit caused an adverse impact on the surface/groundwater resource in the area? (please explain) No

All items must be completed or the application will be returned. Please feel free to provide the Department with any additional information you might have that would aid us in making our decision. Please use an additional sheet of paper, if needed.

I am the permittee or have authorization from the permittee to apply for an extension of time under this permit. I understand that false or misleading statements in this extension application are grounds for the Department to suspend processing of the request and/or reason to deny the extension.

Signature Raymond E. President

MAIL COMPLETED APPLICATION AND STATUTORY FEE OF \$ 100 TO:
WATER RIGHT PERMIT EXTENSIONS
WATER RESOURCES
158 12TH ST NE
SALEM, OREGON 97310

SENDER:

- Complete items 1 and/or 2 for additional services.
- Complete items 3, 4a, and 4b.
- Print your name and address on the reverse of this form so that we can return this card to you.
- Attach this form to the front of the mailpiece, or on the back if space does not permit.
- Write "Return Receipt Requested" on the mailpiece below the article number.
- The Return Receipt will show to whom the article was delivered and the date delivered.

I also wish to receive the following services (for an extra fee):

1. ☐ Addressee's Address
 2. ☐ Restricted Delivery

Consult postmaster for fee.

3. Article Addressed to:

SOUTH UMPQUA WATER ASSN
 RT 1 BOX 80
 RIDDLE OR 97469

4a. Article Number

P-56212

4b. Service Type

- ☐ Registered ☒ Certified
☐ Express Mail ☐ Insured
☐ Return Receipt for Merchandise ☐ COD

7. Date of Delivery

12-1-98

5. Received By: (Print Name)

46924 WR's

8. Addressee's Address (Only if requested and fee is paid)

6. Signature: (Addressee or Agent)

X

UNITED STATES POSTAL SERVICE



First-Class Mail
Postage & Fees Paid
USPS
Permit No. G-10

• Print your name, address, and ZIP Code in this box •

WATER RESOURCES DEPT
158 12TH ST NE
SALEM OR 97310



Oregon

John A. Kitzhaber, M.D., Governor

Water Resources Department

Commerce Building
158 12th Street NE
Salem, OR 97310-0210
(503) 378-3739
FAX (503) 378-8130

November 23, 1998

SOUTH UMPQUA WATER ASSN
RT 1 BOX 80
RIDDLE OR 97469

REFERENCE: File 46924

According to the terms of your Permit 35103, complete application of water was to have been made by **October 1, 1998**. To date we have not received notice that this has been accomplished.

Complete application of water means use of the water for the beneficial purpose described in the permit to the full extent intended. (In the case of irrigation, it means beneficial irrigation of the lands the permittee intends to cover.) This may be a smaller amount than the permit allowed. If the water has been used, you should promptly submit notice describing the extent of completion as set forth in the letter accompanying your permit.

If the water has not been applied and you intend to fully utilize the same, an application for extension of time should be made.

If you wish to apply for an extension of time, please fill out the enclosed form. Permit extension rules, adopted by the Water Resources Commission in October 1998, require that the Department consider this information when determining whether or not to approve an extension request. You should request to extend your permit for the amount of time necessary to fully apply water to beneficial use. Should the permit extension be approved, it is the Department's expectation that it will be the last extension granted. Copies of the new extension rules will be furnished upon request.

If you are no longer interested in the project described by the permit, we would appreciate being advised. If the property involved has been sold and any part of the project was completed, you should assign the permit to the new owner. An assignment form will be furnished upon request.

If additional information is needed, please contact me at extension 272 at 378-3739 or toll-free 1-800-624-3199.

Sincerely,

Dallas Miller
Water Rights Specialist

DM:jh

cc: David Williams, Watermaster

CERTIFIED - RETURN RECEIPT REQUESTED

Copy

RIDDLE

INTAKE
STRUCTURE

24


6"

25

4"

30

250



Water Resources Department

JUSTICE BUILDING, Rm. 103, ROSEBURG, OREGON 97470 PHONE 440-4255

October 10, 1986

City of Riddle
P. O. Box 143
Riddle, Oregon 97469

ATTN: Ione Rice, City Recorder

Dear Ms. Rice:

As the result of an investigation by the Department of Justice into the matter of the South Umpqua Water Association's need for compliance with minimum flow regulations, it has been discovered that the City of Riddle is in violation of ORS 540.520. This statute requires the owner of a water right to formally make application to the Water Resources Commission in order to make a change in the point of diversion of the water right.

In this particular case, the point of diversion specified in the city's 1947 Certificate of Water Right Number 20855 is within the NW1/4 SW1/4 of Section 24, T30S., R6W., W.M. On the other hand, the diversion point specified within the city's 1980 permit number 45405 (and the point actually in use) is within the SW1/4 NE1/4 of Section 24. Therefore, it would appear that the change was made without making proper application.

I have enclosed a transfer application form with instructions for your convenience.

If I can assist, please give me a call.

Very truly yours,

Gary L. Ball
Gary L. Ball
Watermaster

Enclosure

xc: John Borden
Anne Squier, Assistant Attorney General
Doug Robertson
M. John Youngquist
Peter Nilsen

SUWAMINI

Minimum Flow Regulation
15-118

RECEIVED

OCT 22 1986

WATER RESOURCES DEPT.
SALEM, OREGON

Hours - Wednesday's 10:30 AM to 11:30 PM
Abstract of Permit No. 35103 839-4559

Application No. 46924

Certificate No.

Name

South Umpqua Water Association

Address

Rt 1 Box 138 D
 Riddle, Oregon

Source of water supply

Cow Creek

Use

Quasi-municipal use

Point of diversion

2140' S. & 2240' E. from NW cor. Sec. 24, being within
 SE 1/4 NW 1/4, Sec. 24, T. 30 S., R. 6 W., W. M., county of
 Douglas

Number of acres

DESCRIPTION OF LAND TO BE IRRIGATED OR PLACE OF USE

Twp.	Range	Sec.	NE 1/4				NW 1/4				SW 1/4				SE 1/4			
			NE 1/4	NW 1/4	SW 1/4	SE 1/4	NE 1/4	NW 1/4	SW 1/4	SE 1/4	NE 1/4	NW 1/4	SW 1/4	SE 1/4	NE 1/4	NW 1/4	SW 1/4	SE 1/4
30S	5W	15	x	x	x	x	x	x	x	x	x	x	x	x	x	x	x	x
		16	x	x	x	x	x	x	x	x	x	x	x	x	x	x	x	x
		17	x	x	x	x	x	x	x	x	x	x	x	x	x	x	x	x
		18	x	x	x	x	x	x	x	x	x	x	x	x	x	x	x	x
		19	x	x	x	x	x	x	x	x	x	x	x	x	x	x	x	x
		20	x	x	x	x	x	x	x	x	x	x	x	x	x	x	x	x
		21	x	x	x	x	x	x	x	x	x	x	x	x	x	x	x	x
		22	x	x	x	x	x	x	x	x	x	x	x	x	x	x	x	x
		27	x	x	x	x	x	x	x	x	x	x	x	x	x	x	x	x

Priority date

April 29, 1970

Amount of water

0.67 c.f.s.

Time limit to begin construction

April 26, 1972

Time limit to complete construction

10-1-72 extended to 10-1-98 extended to

Time limit to completely apply water

10-1-73 extended to 10-1-98 extended to

Remarks:

175
 Jul - 1, 853, 740

Aug - 1, 827, 570

Sept - 1, 579, 650

220,500

476,500

510,500

151 meters

+ City of Congerville

Congerville 1/4

mob

SEE NOTE
 10-22-75 LHM

Basin 16, Vol. 1

Info: Forthey Rains, Secr.

Watermaster would like us to hold off making proof so that the District can apply for an extension of Time. John called T. Jones - & Trevor said ~~th~~ to apply for extension.

District has 151 meters in service now. They supply mostly domestic (151) and the City of Canyonville (at times). The District buys its water from City of Riddle plant.

Usage for 1975:

month	Total Bought	Sold to Canyonville
July	1,853,740 gal	220,500 gal
Aug.	1,827,570 gal	476,500 gal
Sept.	1,579,650 gal	510,500 gal

10-22-75
Larry B. Furr
Field Engineer

April 30, 1970

0.07 c.f.s.

April 30, 1971

extended to

10-1-73 extended to 10-1-74

extended to

10-1-73 extended to 10-1-74

Priority date

Amount of water

Time limit to begin construction

Time limit to complete construction

Time limit to completely apply water

Remarks

Abstract of Permit No. 35103

Application No. 46924

Certificate No.

DESCRIPTION OF LAND TO BE IRRIGATED OR PLACE OF USE

Twp.	Range	Sec.	NE¼				NW¼				SW¼				SE¼			
			NE¼	NW¼	SW¼	SE¼	NE¼	NW¼	SW¼	SE¼	NE¼	NW¼	SW¼	SE¼	NE¼	NW¼	SW¼	SE¼
30S	5W	28	x	x	x	x	x	x	x	x	x	x	x	x	x	x	x	x
		29	x	x	x	x	x	x	x	x	x	x	x	x	x	x	x	x
		30	x	x	x	x	x	x	x	x	x	x	x	x	x	x	x	x
		31	x	x	x	x	x	x	x	x	x	x	x	x	x	x	x	x
		32	x	x	x	x	x	x	x	x	x	x	x	x	x	x	x	x
		33	x	x	x	x	x	x	x	x	x	x	x	x	x	x	x	x
		34	x	x	x	x	x	x	x	x	x	x	x	x	x	x	x	x
30S	6W	13	x	x	x	x	x	x	x	x	x	x	x	x	x	x	x	x
		14	x	x	x	x	x	x	x	x	x	x	x	x	x	x	x	x
		22	x	x	x	x	x	x	x	x	x	x	x	x	x	x	x	x
		23	x	x	x	x	x	x	x	x	x	x	x	x	x	x	x	x
		24	x	x	x	x	x	x	x	x	x	x	x	x	x	x	x	x
		25	x	x	x	x	x	x	x	x	x	x	x	x	x	x	x	x
		26	x	x	x	x	x	x	x	x	x	x	x	x	x	x	x	x
		27	x	x	x	x	x	x	x	x	x	x	x	x	x	x	x	x
		28	x	x	x	x	x	x	x	x	x	x	x	x	x	x	x	x
		29	x	x	x	x	x	x	x	x	x	x	x	x	x	x	x	x
		30	x	x	x	x	x	x	x	x	x	x	x	x	x	x	x	x
		31	x	x	x	x	x	x	x	x	x	x	x	x	x	x	x	x
		32	x	x	x	x	x	x	x	x	x	x	x	x	x	x	x	x
		33	x	x	x	x	x	x	x	x	x	x	x	x	x	x	x	x
		34	x	x	x	x	x	x	x	x	x	x	x	x	x	x	x	x
		35	x	x	x	x	x	x	x	x	x	x	x	x	x	x	x	x
		36	x	x	x	x	x	x	x	x	x	x	x	x	x	x	x	x
31S	6W	1	x	x	x	x	x	x	x	x	x	x	x	x	x	x	x	x
		2	x	x	x	x	x	x	x	x	x	x	x	x	x	x	x	x
		3	x	x	x	x	x	x	x	x	x	x	x	x	x	x	x	x

Certificate No.

[illegible]

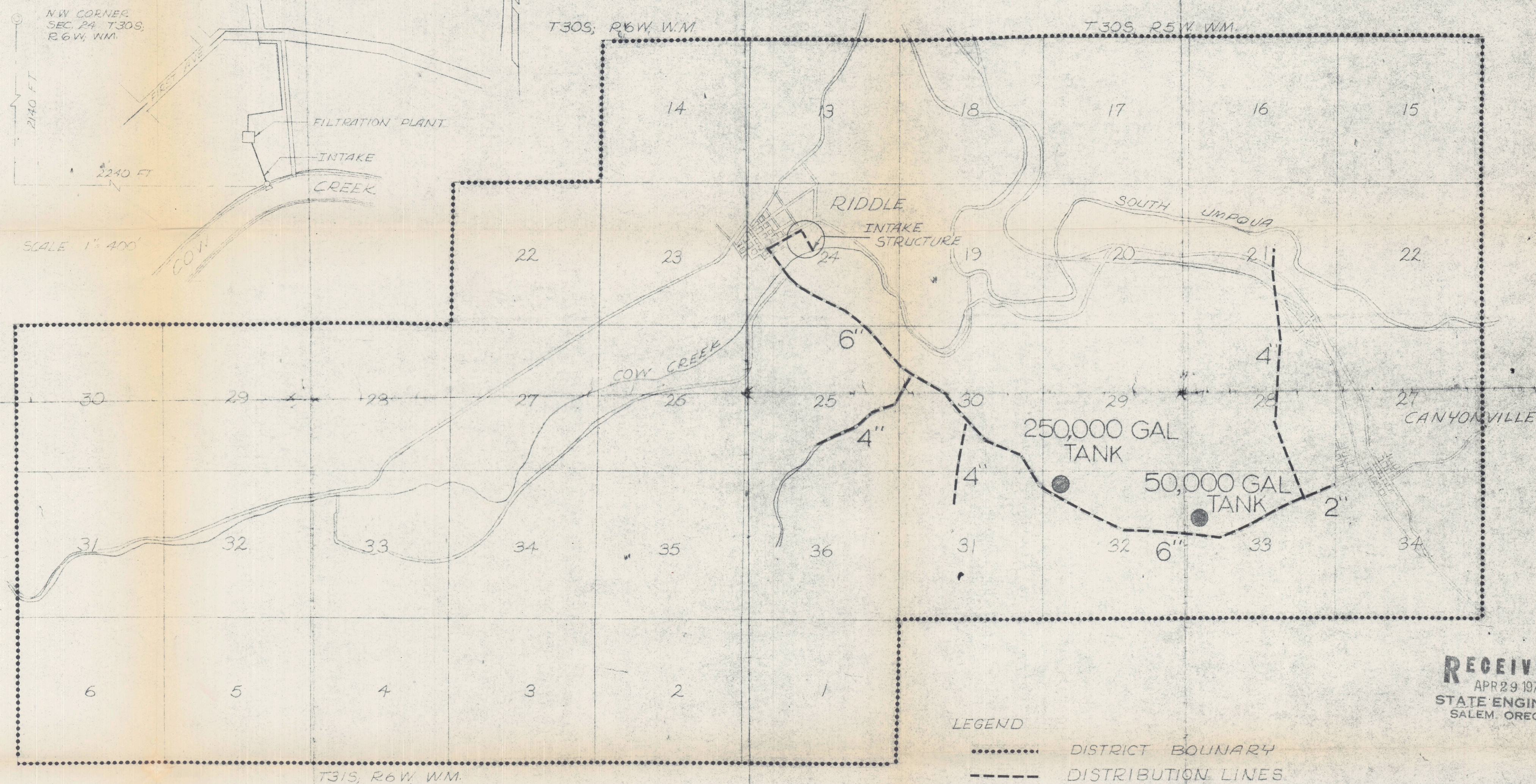
CITY OF RIDDLE

NW CORNER,
SEC. 24, T30S,
R. 6W, WM.

2140 FT

2240 FT

SCALE 1" = 400'



LEGEND

- DISTRICT BOUNDARY
- DISTRIBUTION LINES

RECEIVED
APR 29 1970
STATE ENGINEER
SALEM, OREGON

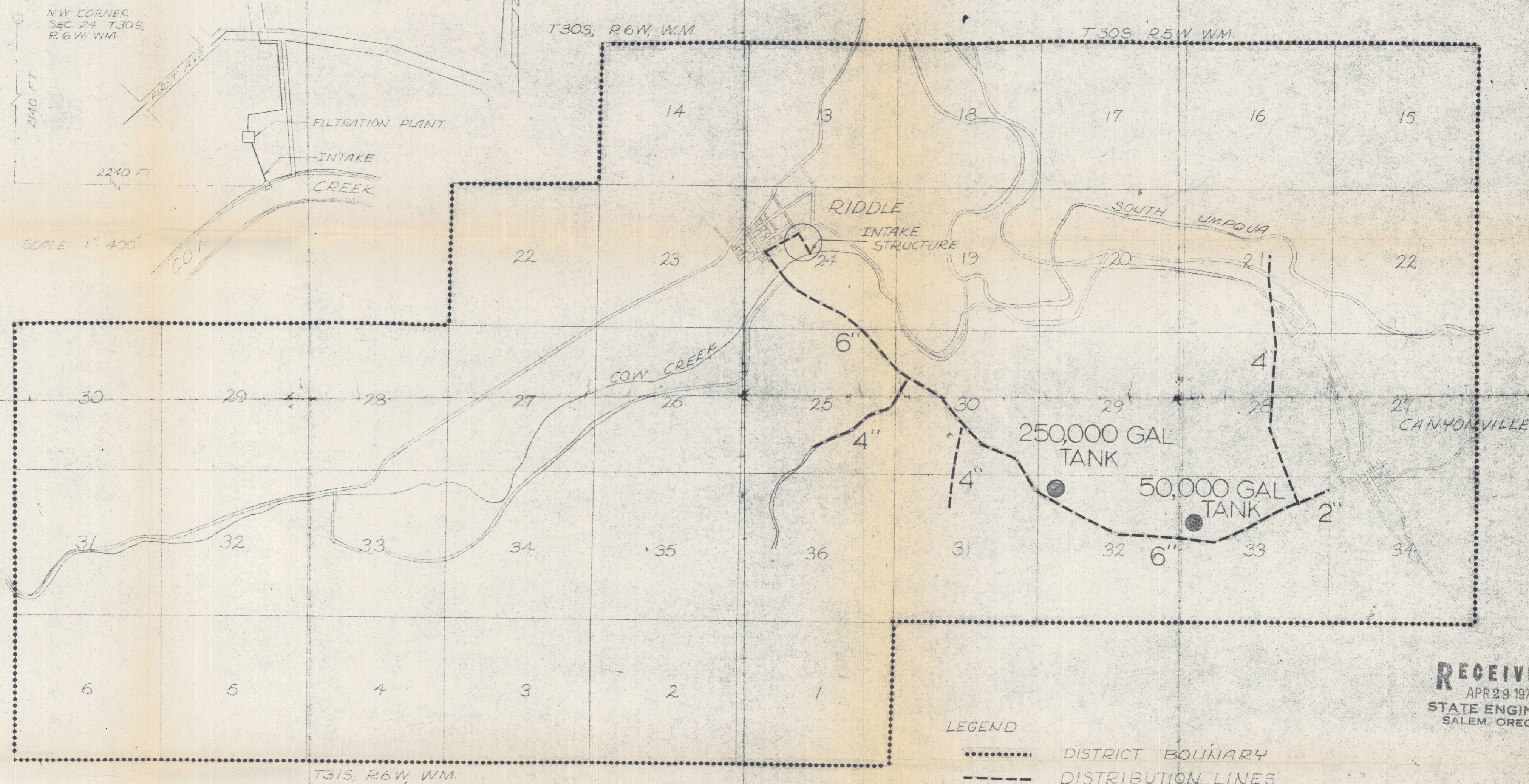
Application No. 46924
Permit No. 35103

SOUTH UMPQUA WATER ASSOC.
PROPOSED SYSTEM MAP

SCALE 2" = 1 MILE

BAUGHMAN AND ACKARET INC.
ENGINEERING - SURVEYING - PLANNING
ROSEBURG, OREGON

CITY OF RIDDLE



LEGEND

- DISTRICT BOUNDARY
- DISTRIBUTION LINES

RECEIVED
APR 29 1970
STATE ENGINEER
SALEM, OREGON

Application No. 46924
Permit No. 35103

SOUTH UMPQUA WATER ASSOC.
PROPOSED SYSTEM MAP

SCALE 2" = 1 MILE

BAUGHMAN AND ACKARET INC.
ENGINEERING - SURVEYING - PLANNING
ROSEBURG, OREGON

1. COW CREEK $\frac{2}{3}$ CFS QUA-MUNI
2. $\frac{1}{2}$ MILE SPUR LINE LAD
SERVING 255 USERS
3. YES
4. 150 GPM
5. 50%
6. NONE
7. NO
8. NO
9. NO, STILL DEVELOPING
10. NO,
- 11/12 NO INFO

NO LETTERS FROM WATER WATCH

OK BC-10-1-98

AK 4/11/94

EXTENSION CHECKLIST

FILE DOCUMENT - FOR OFFICE USE ONLY

APPLICATION NO: 46924 PERMIT NO: 35103

DATE: 2-14-94

1. What service area or base was anticipated by the applicant at the time the permit was granted?
2. What water right development steps has the permittee completed to date?
3. Is the permittee currently meeting all conditions of the permit?
4. What is the current use of water under the permit?
5. What percent of the total allowable use under the permit does the current use represent?
6. Have there been any unforeseen events (over which the permittee has no control) which could reasonably have delayed development under the permit?
7. Has there been any change in the market for either water or power since the permit was granted which could have affected the development program under the permit?
8. Has there been any change in demand for water or power since the permit was granted?
9. If the extension request is denied, is the current level of water use under the permit economically feasible?
10. Is there an alternate source of water available at this time?
11. Has use of water under the permit caused an adverse impact on the surface/ground water resource in the area?
12. Have there been claims of injury to other water right holders or water users in the area?

REMARKS:

April 20, 1994

SOUTH UMPQUA WATER ASSOCIATION
2080 SHOESTRING RD
RIDDLE OR 97469

REFERENCE: File 46924

Your application for extension of time to complete work under Permit Number 35103 along with your check in the amount of \$100 has been received. Our Receipt Number 107341 is enclosed.

Your request is approved by Special Order Volume 48, Page 152. The time limit for completion of work is extended to October 1, 1998.

Certain water right holders that serve as water suppliers will be required to submit water management and conservation plans at some point in the future. You should be advised that the Water Resources Commission may adopt administrative rules that will require you to prepare and submit such plans in the future.

If you are interested in receiving periodic information concerning the conservation program or the development and adoption of management and conservation rules, please contact the Water Conservation staff at the Salem office of the Water Resources Department.

If you have questions concerning this extension or other water right matters, please call the Water Rights/Adjudication Division. All Divisions of the Department may be reached at the following telephone numbers:

(800) 624-1399

or

(503) 378-3739

Enclosure



Commerce Building
158 12th Street NE
Salem, OR 97310-0210
(503) 378-3739
FAX (503) 378-8130

Name SOUTH UMPQUA WATER ASSOCIATION
By Rt 1 Box 138 D 80
Address Riddle 2080 Shasta Hwy Rn
Oregon 97169 Riddle OR 97129

Application No. 46924

Permit No. 35103

Certificate No. _____

Stream Index, Page No. 16-88

Date filed April 29, 1970
Priority April 29, 1970
Action suspended until C Sent

Returned to applicant _____
Date of approval April 26, 1971

CONSTRUCTION

Date for beginning April 26, 1972
Date for completion October 1, 1972
Extended to 10-1-78 10-1-83 10-1-88
10-1-93 '98

Date for application of water October 1, 1973
Extended to 10-1-78 10-1-83 10-1-88
10-1-93 '98

PROSECUTION OF WORK

Form "A" filed _____
Form "B" filed December 7, 1972
Form "C" filed Jan 11, 1974

FINAL PROOF

Blank mailed _____
Proof received _____
Date certificate issued _____

FEES PAID

Date	Amount	Rec
<u>4/29/70</u>	<u>25.00</u>	<u>18.</u>
<u>11-23-93</u>	<u>100.00</u>	<u>10.</u>

\$1 Cert. Fee _____

FEES REFUNDED

Date	Amount	Ch
------	--------	----

ASSIGNMENTS

Date	To Whom	Address	Volume

REMARKS

0.67 cfs from Cow Creek for quasi-municipal use.
OCT 27 1972 CARD FOR B
NOV 2 - 1973 CARD FOR C
Card for BC OCT 31 1978
CARD FOR BC OCT 12 1983
CARD FOR BC OCT 26 1988
C Sent 10/21/93

BC 10-1-98

Application for Extension of Time

RECEIVED

NOV 22 1993

TO THE WATER RESOURCES DIRECTOR OF OREGON

 I, South Umpqua Water Assn

Name

2080 Shoestring Road

Mailing Address

Riddle

City

Oregon

State

97469

Zip

 WATER RESOURCES DEPT.
SALEM, OREGON

FEB 14 1994

 WATER RESOURCES DE
SALEM, OREGON

 record owner of water permit No. 35103, do hereby request that the time in which to:

- ☒ complete the construction of works and/or purchase and installation of the equipment necessary to the use of water, which time now expires on October 1, 1993, be extended to October 1, 1998; and/or the time in which to
- ☒ accomplish beneficial use of water to the full extent now intended under the terms of said permit, which time now expires on October 1, 19____, be extended to October 1, 19____.

I have accomplished the following described works and/or purchase and installation of equipment necessary to the use of water under said permit:

- (1) within the past year installed & serviced 3 new meters
- (2) prior to this past year have added 1 spur line, allowing us to service more of the population of the area
- (3) and have accomplished beneficial use of water to the extent of (IF FOR IRRIGATION, STATE HOW MANY ACRES HAVE BEEN IRRIGATED) _____

(If additional space is required, attach separate sheet)

Ray J. Z... President -

(If signing for a corporation please identify your title)

Board of Directors

 Dated 11/18/93

MAIL COMPLETED APPLICATION AND STATUTORY FEE OF \$100.00 FOR EACH PERMIT TO:

 Water Resources Department
3850 Portland Road N.E.
Salem, Oregon 97310

 OK
WITH LETTER
RECEIVED 2-14-94
DL 10-1-93
JB



SOUTH UMPQUA WATER ASSOCIATION
2080 Shoestring Rd. — Riddle, OR 97469
(503) 874-2387

RECEIVED

FEB 14 1994

WATER RESOURCES DEPT.
SALEM, OREGON

February 8, 1994

Water Resources Department
3850 Portland Road N.E.
Salem, Oregon 97310

Attn: Thomas E. Shook, Reference File #46924

In response to your letter of January 31, 1994.

Please find enclosed a signed application for extension of time. The total number of users at the end of our last fiscal year, June 30, 1993, was 255. The peak usage, in gallons per minute pumped, was 150 gallons. Approximately 1/2 mile of spur line was installed between 1988, and 1993.

To the best of my knowledge, there were no unforeseen events happening.

If you have any more questions, please let me know as soon as possible.

Sincerely,

SOUTH UMPQUA WATER ASSOCIATION

Susie Quinn
Bookkeeper

1 enclosure

**STATE OF OREGON
WATER RESOURCES DEPARTMENT**

RECEIPT # **107341**

3850 PORTLAND ROAD NE
SALEM, OR 97310
378-8455/378-8130 (FAX)

RECEIVED FROM: WATER COMPANY
BY: WATER

APPLICATION	346924
PERMIT	
TRANSFER	

CASH: ☐ CHECK: # 44 525 OTHER: (IDENTIFY) ☐

TOTAL REC'D \$ 100.00

01-00-0 WRD MISC CASH ACCT

842.010	ADJUDICATIONS	\$
831.087	PUBLICATIONS/MAPS	\$
830.650	PARKING FEES Name/month	\$
	OTHER: (IDENTIFY)	\$

REDUCTION OF EXPENSE

CASH ACCT. \$
VOUCHER #

COST CENTER AND OBJECT CLASS

03-00-0 WRD OPERATING ACCT

MISCELLANEOUS:

840.001	COPY FEES	\$
850.200	RESEARCH FEES	\$
880.109	MISC REVENUE: (IDENTIFY)	\$ <u>100.00</u>
520.000	OTHER (P-6) (IDENTIFY)	\$

WATER RIGHTS:

842.001	SURFACE WATER	\$	842.002	\$
842.003	GROUND WATER	\$	842.004	\$
842.005	TRANSFER	\$	842.006	\$

WELL CONSTRUCTION

842.022	WELL DRILL CONSTRUCTOR	\$	842.023	\$
	LANDOWNER'S PERMIT		842.024	\$
	OTHER (IDENTIFY)			

EXAM FEE

\$
\$
\$
EXAM FEE
\$

RECORD FEE

\$
\$
\$
LICENSE FEE
\$
\$

06-00-0 WELL CONST START FEE

842.013	WELL CONST START FEE	\$	CARD #	
	MONITORING WELLS	\$	CARD #	

45-00-0 LOTTERY PROCEEDS

864.000	LOTTERY PROCEEDS	\$
---------	------------------	----

07-00-0 HYDRO ACTIVITY

LIC NUMBER

842.011	POWER LICENSE FEE(FW/WRD)	\$
842.115	HYDRO LICENSE FEE(FW/WRD)	\$

HYDRO APPLICATION \$

RECEIPT # **107341**

DATE: 11-23-93

BY: K JONES

January 31, 1994

SOUTH UMPQUA WATER ASSOCIATION
2080 SHOESTRING RD
RIDDLE, OR 97469

REFERENCE FILE: 46924

We have received your check in the amount of \$100 along with an application requesting additional time.

The application was not signed, so it is enclosed for signature and title. We also need more information.

What is the current number of users on the system? What has been the peak usage? A quantity given in gallons per minute is preferred, because your permit speaks to 0.67 CFS (300 GPM). If you are unable to provide that information, the average daily summer season use should be submitted. Eventually, you will have to address the 0.67 CFS figure.

How many feet of spur line was installed during the period October 1988 and October 1993?

Were there any unforeseen events that delayed completion of the water system and use of water?

Further action will be withheld on your file for a reasonable length of time pending your reply.

Sincerely,

Thomas E. Shook
Water Right Specialist





Water Resources Department

3850 PORTLAND ROAD NE, SALEM, OREGON 97310

PHONE 378-3739

March 22, 1989

South Umpqua Water Association
2080 Shoestring Rd.,
Riddle, OR 97469

Reference File: 46924

Your application for extension of the time limits to complete construction and make complete application of water under the terms of your Permit 35103 was received. We also have your check for \$100.

The application indicates reasonable diligence toward completion of the proposed project; therefore, the time limits to complete construction and make complete application of water are extended to October 1, 1993.

Sincerely,

Steven P. Applegate, Manager
Survey/Mapping Section

receipt enclosed

690-10-116
RECEIVEDFile No. 46924
RECEIVED

Application for Extension of Time

TO THE WATER RESOURCES DIRECTOR OF OREGON
SALEM, OREGONI, South Lumpqua Water Association
2080 Shoestring Road
Riddle, Oregon 97469
Name
Mailing Address
City State Ziprecord owner of water permit No. 35103, do hereby request that the time in which to:☒ complete the construction of works and/or purchase and installation of the equipment necessary to the use of water, which time now expires on October 1, 1988, be extended to October 1, 1993 and/or the time in which to☐ accomplish beneficial use of water to the full extent now intended under the terms of said permit, which time now expires on October 1, 19__, be extended to October 1, 19__.

I have accomplished the following described works and/or purchase and installation of equipment necessary to the use of water under said permit:

(1) within the past year installation of household meters(2) prior to this past year installation of household meters
(see attached)

(3) and have accomplished beneficial use of water to the extent of (IF FOR IRRIGATION, STATE HOW MANY ACRES HAVE BEEN IRRIGATED) _____

(If additional space is required, attach separate sheet)

Raymond J. [Signature] 12-6-88
(If signing for a corporation please identify your title)Dated Dec 6, 1988MAIL COMPLETED APPLICATION AND STATUTORY FEE
OF \$100.00 FOR EACH PERMIT TO:Water Resources Department
3850 Portland Road N.E.
Salem, Oregon 97310#56773
\$100.00
12-9-88
OK BFC
to 10-1-93



SOUTH UMPQUA WATER ASSOCIATION

Route 1, Box 80 — Riddle, OR 97469
(503) 874-2387

March 17, 1989

RECEIVED

MAR 17 1989

WATER RESOURCES DEPT.
SALEM, OREGON

Water Resources Department
3850 Portland Road N.E.
Salem, Oregon 97310

RE: File #46924

Dear Sirs:


We are in receipt of your letter dated March 7, 1989, requesting further information on our water system. I hope the information listed below complies with the information needed.

Current number of users	243
Average daily summer season use, based on 1988 3 month average	68,726 gallons

Please let me know as soon as possible if more information is needed. If need be, you can contact me at home after 5:00 pm, at 874-2759.

Sincerely,

SOUTH UMPQUA WATER ASSOCIATION



Susie Quinn
Bookkeeper



Water Resources Department

3850 PORTLAND ROAD NE, SALEM, OREGON 97310

PHONE 378-3739

March 7, 1989

South Umpqua Water Association
2080 Shoestring Road
Riddle, OR 97469

Reference File: 46924

Your application for extension of the time limit to complete construction on under the terms of your Permit 35103 has been received. We also have your check for \$100.

The information given on the application is not sufficient to demonstrate that a reasonable effort has been made to complete the project as proposed. The request for additional time can be granted only if such dilligence is shown.


Your application is returned for additional information regarding the water system and/or the use of water within the time limits currently allowed. As of November 1983, you reported service to "150 to 200 dwellings." Please describe your current number of customers and average daily summer season use.

Further action on your request will be withheld for 30 days pending your reply.

Sincerely,

Steven P. Applegate, Manager
Survey/Mapping Section

receipt enclosed



Water Resources Department

3850 PORTLAND ROAD NE, SALEM, OREGON 97310

PHONE 378-3739

November 22, 1988

South Umpqua Water Association
2080 Shoestring Rd
Riddle, OR 97469

In our telephone conversation last week, you asked the question about why you would want to request an additional extension of time for your permit 35103.

Your permit (copy enclosed) allowed for the use of up to 0.67 cubic foot per second of water from Cow Creek for quasi-municipal use. This is about 300 gallons per minute or 433 thousand gallons per day. If you are diverting that amount of water now, you may wish to finalize your water right.

However, if you are not using that much water now, your system will probably continue to expand. The Water Resources Director is allowed to extend the time limits of a permit upon a showing of due diligence to completion of the project.

Sincerely,

LARRY H. NUNN
Water Rights Specialist

LHN:wpc

Enclosure

0284D

PREPARED BY	DATE	REFERENCE
CHECKED BY		
APPROVED BY		


**WATER USAGE FOR SOUTH UMPQUA WATER ASSOCIATION
DURING 1986 - SERVING 222 CUSTOMERS
(AVERAGE)**

RECEIVED

FEB 17 1987

**WATER RESOURCES DEPT.
SALEM OREGON**

1 2 3 4 5 6 7 8 9 10 11 12 13 14 15 16 17 18 19 20 21 22 23 24 25 26 27 28 29 30 31 32 33 34 35 36 37 38 39 40 41 42 43	MONTH AND YEAR	GALLONS PURCHASED	GALLONS USED	LOSS IN STORAGE & TRANSMISSION	GALLONS PER DAY PURCHASED	LINE NO.
30)	NOVEMBER 1985	1,382,900	1,090,900	292,000	46,097	1
31)	DECEMBER 1985	1,532,600	1,322,920	209,680	49,439	2
31)	JANUARY 1986	1,469,900	1,207,360	262,540	47,416	3
28)	FEBRUARY 1986	1,319,600	1,101,940	217,660	47,129	4
30)	MARCH APRIL 1986	1,503,900	1,239,560	264,340	50,130	5
31)	APRIL MARCH 1986	1,197,000	1,023,960	173,040	38,613	6
34)	MAY 1986	1,523,500	1,270,870	252,630	49,145	7
30)	JUNE 1986	2,571,600	1,889,890	681,710	85,720	8
31)	JULY 1986	2,459,700	2,326,630	133,070	79,345	9
31)	AUGUST 1986	2,794,900	2,432,540	362,260	90,155	10
30)	SEPTEMBER 1986	2,254,400	1,894,270	360,130	75,147	11
31)	OCTOBER 1986	1,283,700	1,037,440	246,260	41,410	12
30)	NOVEMBER 1986	1,379,000	1,123,460	255,540	45,967	13
31)	DECEMBER 1986	1,336,300	1,081,010	255,290	43,107	14
31)	JANUARY 1987	1,751,100	1,473,320	282,780	56,648	15
	15 MONTH TOTALS (457 DAYS)	25,765,000	21,516,070	4,248,930		16
	15 MONTH AVERAGE (457 DAYS) (30.47 mo)	1,717,667	1,434,405	283,262	56,379	17
	AVERAGE USAGE PER MONTH PER CUSTOMER INCLUDING LOSS					18
	1,717,667 ÷ 222 = 7,737 gallons per mo.					19



Water Resources Department

JUSTICE BUILDING, Rm. 103, ROSEBURG, OREGON 97470 PHONE 440-4255

RECEIVED

SEP - 1986

WATER RESOURCES DEPT
SOUTH UMPQUA

August 27, 1986

South Umpqua Water Association
Riddle, Oregon 97469

ATTN: Suzy Quinn

Dear Ms. Quinn:

It is my understanding that the Association has not adopted nor is it enforcing an ordinance restricting use of water to direct human consumption uses. Prior to taking legal action against the Association or the City of Riddle to prevent sale of water to the Association, I feel the Association should be aware that the City's certified 1947 water right cannot be legally extended to the Association. If an application was made to the Water Resources Department to extend the City's service area on their water right to include the Association's service area, the application would be rejected because of the potential injury to a resident of the City. The Department would take the position that each and every owner, contract purchaser, and occupant of lands within the City limits would need to approve the application before such an application could be approved.


If you or the Association's attorney would like to discuss these matters in greater detail, I would urge you to contact my supervisor, John Borden (378-8128) or the Administrator of the Water Rights Division, Larry Jebousek (378-3066).

Again, the Association is currently using water in violation of the 1958 minimum flow regulations and unless corrected immediately it will be necessary for legal action to be taken.

Yours very truly,

Gary L. Ball
Watermaster, Dist. 15

cc: John Borden ✓
Larry Jebousek
Ted Zacher
Peter Nilsen



Water Resources Department

JUSTICE BUILDING, Rm. 103, ROSEBURG, OREGON 97470 PHONE 440-4255

141
15-1-13
RECEIVED

AUG 25 1986

WATER RESOURCES DEPT
SALEM, OREGON

August 21, 1986

South Umpqua Water Association
Rt.1 Box 80
Riddle, OR 97469
Att'n: Suzy Quinn

Dear Ms. Quinn:

Pursuant to your phone request yesterday, I made a search of our files and find that there has been no file created in the Roseburg Watermaster's Office expressly for the Association. I have enclosed copies of the abstract and map for the Association's permit which are in our water right files, however. If you wish copies of the contents of the Association's application file in Salem, it will be necessary to contact the Salem office directly (378-3066) and make arrangements with them.

As I am sure you are now aware, the South Umpqua River has now dropped below its 1958 minimum flow and since it would appear that Galesville water is not in the Association's immediate future, restrictions should be imposed as indicated in my letter of August 14, 1986.

If I can answer any questions or be of further assistance, please give me a call.

Very truly yours,

Gary L. Ball
Watermaster, Dist. 15

cc: John Borden

RECEIVED

AUG 22 1986

**WATER RESOURCES DEPT
SALEM, OREGON**

August 19, 1986

City of Riddle
Attn: Mayor Samples
Riddle, OR 97469

Dear Mayor Samples:

As a result of our discussion last evening at your City Council meeting, I suddenly realized that it has been 7 years since our office has checked the City's consumption. Inasmuch as the South Umpqua River is below its 1958 minimum flow, the City's rights to pump from Cow Creek are hereby restricted to 1.00 cubic feet per second or 0.646 MGD, the amount allowed by your 1947 permit. It is also necessary for this office to verify compliance with this restriction and so I am also requesting the City to submit daily pumping records to this office on a weekly basis until further notice.

If it turns out that you are exceeding your permit, you will have the same options that the South Umpqua Water Association has, namely either the adoption and enforcement of an ordinance restricting use of water to direct human consumption uses (ORS 536.310 (13)) or purchasing water from the Galesville Reservoir.

I would be happy to meet with you and your staff to discuss these matters in greater detail. Please let me know when we can get together.

Very truly yours,

Gary L. Ball
Watermaster, Dist. 15

cc: Bill Young
Bill Vian
M. John Youngquist
Peter Nilsen



SOUTH UMPQUA WATER ASSOCIATION

Route 1, Box 80 — Riddle, OR 97469

(503) 874-2387

RECEIVED

JAN 20 1987

January 5, 1987

meet 2-12-87

WATER RESOURCES DEPT.
SALEM, OREGON

Mr. Larry Jebousek
Administrator
Water Rights Division
Water Resources Department
Justice Building, Room 103
Roseburg, Oregon 97470

RE: South Umpqua Water Association Water Rights and Restrictions

Dear Mr. Jebousek:

We are a non-profit cooperative association formed to distribute water from Cow Creek to rural Riddle areas and some portions of rural Canyonville areas as designated in our abstract of permit No. 35103 dated April 29, 1970.

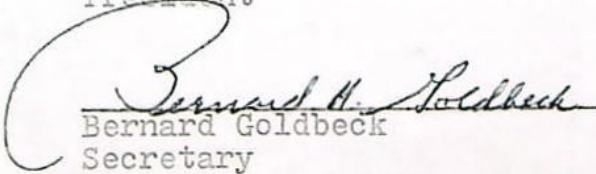
Our customers are a mixed group of residential and small farms with dairy and beef cattle, sheep, goats, chickens, and garden areas. To limit water usage to human consumption only would work a financial hardship to our customers and a threat to the lives of their livestock.

We would like to arrange a meeting in Roseburg the first of this year so that we can clarify fully our status for water usage from Cow Creek during the full range of high and low water.

Sincerely,

SOUTH UMPQUA WATER ASSOCIATION


Raymond J. Quinn
President


Bernard Goldbeck
Secretary



STATE OF OREGON

INTEROFFICE MEMO

TO: Ralph Jackson, Assistant

DATE: June 8, 1973

FROM: M. John Youngquist

SUBJECT: Minimum flow regulation - Cow Creek

RECEIVED
JUN 11 1973
STATE ENGINEER
SALEM, OREGON

Dear Ralph:

I discussed the effect of minimum flow enforcement with the secretary at the South Umpqua Water Association office on June 8, 1973. The Association was unaware they may be affected by regulation on their water supply. They thought their water supply would be covered by Riddle's rights-of-record as the association's supply is pumped from Cow Creek by Riddle's plant.

Both of Riddle's rights are certified and specify "City of Riddle". I told the Association their 1970 Permit was the only priority established and would be among the first users turned off.

The Association is to take the matter under advisement.

Yours truly,

M. John Youngquist
Watermaster

MJY:ey

DAVE FROHNMAYER
ATTORNEY GENERAL



WILLIAM F. GARY
PUTY ATTORNEY GENERAL

RECEIVED

SEP 30 1986

WATER RESOURCES DEPT.
SALEM, OREGON

DEPARTMENT OF JUSTICE

GENERAL COUNSEL DIVISION
Justice Building
Salem, Oregon 97310
Telephone: (503) 378-4620

September 29, 1986

Raymond J. Quinn, President
South Umpqua Water Association
Route 1, Box 80
Riddle, Oregon 97469

Re: Use of Water during Minimum Flow Curtailment

Dear Mr. Quinn:

Attorney General Dave Frohnmayer has asked me to respond to your letter of September 5, 1986. This letter requested help in determining your rights to service your rural customers with water, under a permit with an April 29, 1970 priority. Apparently the controversy arose because that permit is junior to a minimum flow set in 1958, and thus must be regulated whenever stream flows drop below that minimum. As you are probably aware, I cannot provide you with specific advice, since the law only allows the Attorney General to give legal advice to state officials such as legislators, the Governor and branches of state government. ORS 180.060(3). However, I do have a few observations which may be of interest to you.

First, any permit junior to a minimum flow is subject to curtailment when the flow falls below the established minimum. That is, the minimum flow must be honored just as is a senior water right. In some cases, minimum flows have been established subject to exemptions for certain future uses, and there is one statutory modification as to enforcement of minimum stream flows. That statutory modification is found in ORS 536.310(13) which states:

"Notwithstanding any other provision of this section, when available supplies of water are insufficient in the South Umpqua River to provide for both the needs of human consumption pursuant to a municipal water right and the maintenance of previously established minimum stream flows, preference shall be given to the municipal needs if the municipality adopts and enforces an ordinance restricting use of the water so obtained to direct human consumption uses."

Raymond J. Quinn
September 29, 1986
Page Two

Apparently another issue was whether the association could obtain water under the City of Riddle's 1947 water right, which of course is not subject to the 1958 minimum stream flow. Whether purchase of water from the city is permissible depends on the specific terms of that 1947 water right certificate.


Fortunately for your situation fall rains appear to have begun in earnest. This should alleviate your immediate problem. I urge that you and other water users in the area work closely with the Water Resources Department to be sure that your options and rights are clearly understood before the next low water season.

Sincerely,

A handwritten signature in cursive script that reads "Anne W. Squier".

Anne W. Squier
Assistant Attorney General

AWS:tla84/quinn3.1/.2
cc: William H. Young, WRD
✓ Larry Jebousek, WRD



Water Resources Department

MILL CREEK OFFICE PARK

555 13th STREET N.E., SALEM, OREGON 97310

PHONE 378-8508

January 27, 1984

South Umpqua Water Association
Route 1, Box 80
Riddle, OR 97469

REFERENCE: File 46924

Your application for an extension of the time limits in which to complete construction and make complete application of water under the terms of your Permit 35103 was received. We also have your check in the amount of \$100.00.

The application indicates reasonable diligence has been exercised toward completion of the proposed project; therefore, the time limits to complete construction and make complete application of water are being extended to October 1, 1988.

Sincerely,

Bruce A. Estes, Supervisor
Survey/Certificate Section

BAE:jvm

Enclosure: Receipt 39873

Application for Extension of Time

RECEIVED

NOV 16 1983

TO THE WATER RESOURCES DIRECTOR OF OREGON

**WATER RESOURCES DEPT.
SALEM, OREGON**I, SOUTH UMPQUA WATER ASSOCIATION

Name

ROUTE 1, BOX 80

Mailing Address

RIDDLE

City

OREGON

State

97469

Zip

record owner of water right permit No. 35103, do hereby request that the time in which to:

☐ complete the construction of works and/or purchase and installation of the equipment necessary to the use of water, which time now expires on October 1, 1983, be extended to October 1, 1987; and/or the time in which to

☐ accomplish beneficial use of water to the full extent now intended under the terms of said permit, which time now expires on October 1, 1983, be extended to October 1, 1987.

I have accomplished the following described works and/or purchase and installation of equipment necessary to the use of water under said permit:

within the past year South Umpqua Water Association has supplied

water to five additional dwellings.

prior to this past year we have continued to supply water to between

150 and 200 dwellings. We foresee further dwellings being

supplied in the next four years.

and have accomplished beneficial use of water to the extent of (IF FOR IRRIGATION, STATE HOW MANY ACRES HAVE BEEN IRRIGATED) _____

(If additional space is required, attach separate sheet)


X Jordan D. Hush
President

(If signature for a corporation please identify your title)

Dated November 14, 1983MAIL COMPLETED APPLICATION AND STATUTORY FEE OF \$ 100.00 FOR EACH PERMIT TO:100.00

Water Resources Department
Mill Creek Office Park
555 13th Street, N.E.
Salem, Oregon 97310

B-C
10-1-88
D-A-E



Water Resources Department

MILL CREEK OFFICE PARK

555 13th STREET N.E., SALEM, OREGON 97310

PHONE 378-8508

File 46924

January 8, 1979

South Umpqua Water Association
Rt. 1, Box 138-D
Riddle, OR 97469

Gentlemen,

Your application for an extension of the time limits in which to complete construction and make complete application of water under the terms of your permit number 35103 has been received. We also have your check in the amount of \$10.00.

The application indicates reasonable diligence has been exercised towards completion of the proposed project; therefore, the time limits in which to complete construction and make complete application of water are being extended to October 1, 1983.

Sincerely,

Bruce A. Estes, Supervisor
Survey-Certificate Section

BAE:jt
Encl. Receipt 8121

Application for Extension of Time

RECEIVED

DEC 19 1978

TO THE WATER RESOURCES DIRECTOR OF OREGON

WATER RESOURCES DEPT.
SALEM, OREGON

I, South Umpqua Water Association

Name

Rt. 1 Box 138 D

Mailing Address

Riddle,

City

Oregon

State

97469

Zip

record owner of water right permit No. 35103, do hereby request that the time in which to:

☐ complete the construction of works and/or purchase and installation of the equipment necessary to the use of water, which time now expires on October 1, 19....., be extended to October 1, 1983 and/or the time in which to

☐ accomplish beneficial use of water to the full extent now intended under the terms of said permit, which time now expires on October 1, 19....., be extended to October 1, 1983.

I have accomplished the following described works and/or purchase and installation of equipment necessary to the use of water under said permit:

within the past year The installation of ten meters on the line. We hope

to install at least ten meters this year and each year for the next ten.

Our water system will not be completed until this time.

prior to this past year

We must have an extension on our water rights because we will not be able

to judge our needs until the line is done.

and have accomplished beneficial use of water to the extent of (IF FOR IRRIGATION, STATE HOW MANY ACRES HAVE BEEN IRRIGATED)

(If additional space is required, attach separate sheet)

David E. [Signature]

(If signing for a corporation please identify your title)

Dated 12-15-78

MAIL COMPLETED APPLICATION AND STATUTORY FEE
OF \$10.00 TO:

Water Resources Department
Mill Creek Office Park
555 13th Street, N.E.
Salem, Oregon 97310

B-C
10-1-83
BAC

PHONE 378-8508

November 21, 1978

° South Umpqua Water Assoc.
Rt. 1, Box 138-B
Riddle, OR 97469

File No. 46928

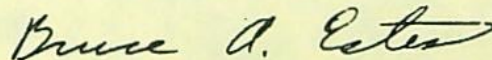
° Gentlemen,

I am enclosing a form for use in making application for an extension of time limits under permit number 35103

The Water Resources Director is permitted by law to extend the time for completion of a project only upon a showing of reasonable diligence by the permittee. Therefore, you should fill out this application carefully and completely describing what has been accomplished.

The application must be ~~executed before a notary public and~~ submitted to this office with the statutory filing fee in the amount of \$10.00 for each permit.

Sincerely,



Bruce A. Estes, Supervisor
Certificate-Survey Section

46924

Re Permit No. 35103 Nov 15, 1978

Dear Sirs,

We have not completed the work on our water system. We need an attention on our permit. We are using the water for the same purpose,

Sincerely,
D Rains

Bl


South Umpqua Water
Rt 1 Box 13820
Riddle, Or

97469

RECEIVED

NOV 16 1978

WATER RESOURCES DEPT.
SALEM, OREGON



Water Resources Department

1178 CHEMEKETA STREET N.E., SALEM, OREGON 97310 PHONE 378-3066

File 46924

JANUARY 18, 1977

South Umpqua Water Assoc.
Rt. 1, Box 125-R
Riddle, OR 97469

Gentlemen,

Your application for an extension of the time limits in which to complete construction and make complete application of water under the terms of your permit number 35103 was received. We also have your check in the amount of \$10.00.

The application indicates reasonable diligence has been exercised toward completion of the proposed project; therefore, the time limits to complete construction and make complete application of water are being extended to October 1, 1978.

Sincerely,

Thomas E. Shook
Water Rights Engineer

TES:jt
Encl. Receipt 57476

IVED

1977

Application No. 46924

RESOURCES DEPT
LEW, OREGON

Application for Extension of Time

To the State Engineer of Oregon:

I, South Umpqua Water Assoc of Riddle

state of Oregon, am the owner and holder of Permit No. 35103, to appropriate the public waters of the state of Oregon.

Under the terms and conditions of said permit, construction work is required to be completed on or before 10/1/, 1972, and complete application of water is required to be made on or before 10/1/, 1973

I have heretofore done the following work described under said permit during the past year:

10 new meters installed

and did the following work prior to last year:

costing \$....., and I estimate the cost of completion to be \$.....

I have heretofore used water under said permit to the following extent: 157 Hook up

I am unable to complete construction work } within the required time, for the following reasons, to wit: The area has not developed to the full potential and the ^{line} can't be completed until then.

(If additional space is required, attach separate sheet)

(A fee of ~~\$5.00~~ for each permit involved must accompany this application.)

10.00

(OVER)

5.00 P-6
*50202

1/6/77 \$5.00 - 57476

OK B-C
10-1-78
1/6
8813

WHEREFORE, I ask that the State Engineer extend the time for the

{ completion of construction work }
{ ~~complete application of water~~ } under said permit to Dec. 31, 1980
(Strike out phrase not applicable)

AFFIDAVIT OF APPLICANT

STATE OF OREGON
County of DOUGLAS } ss.

I, DOROTHY RAINS, being first duly sworn, depose and say that I have read the above and foregoing application for extension of time; that I know the contents thereof, and the facts stated therein are true.

IN WITNESS WHEREOF, I have hereunto set my hand this 5th day of JAN.
_____, 1977.

Subscribed and sworn to before me this 5th day of January, 1977.

[Notarial Seal]

Dorothy Rains
Alberta J. Pritchett
Notary Public for Oregon

My commission expires Sept. 24, 1980

RECEIVED

WATER P
SA

378-3066

46924

August 18, 1976

Ms. Dorothy Rains, Bookkeeper
South Umpqua Water Association
Route 1, Box 138D
Middle, Oregon 97469

Dear Ms. Rains:

Some time ago you submitted an incomplete application for extension of the time limits under permit No. 35103. The permit describes the appropriation of water from Cow Creek for quasi-municipal use and contains a time limit of October 1, 1972, to complete construction of the system and October 1, 1973 to complete the use of water. Although it is well past these dates, the Association can make application for extension of time and I'm sending another form for this. The application must be completed to describe what has been done, including the number of service, and the affidavit on the reverse side must be completed also.

A fee of \$5.00 was submitted with the incomplete application so only an additional \$5.00 is needed.

I apologize for the delay in responding and we will give prompt attention to a completed application.

Sincerely,

Trevor Jones

TJ:whh

cc: Bruce K. Kohler, County Supervisor
cc: M. John Youngquist, Watermaster, Dist. No. 15

UNITED STATES DEPARTMENT OF AGRICULTURE

FARMERS HOME ADMINISTRATION
#32 Garden Valley Shopping Center
Roseburg, Oregon 97470

46924

Mr. James Sexson, Director
Water Resources Department
1178 NE Chemeketa
Salem, Oregon 97310

June 15, 1976

Dear Sir:

In early November 1975 the South Umpqua Water Association in Douglas County sent you their request for a water right extension on Cow Creek. As of this date they have received no confirmation from your office that this was granted. Their cancelled check was returned through the bank several months ago. The Association is concerned about this water right and has asked us to contact you concerning it. They would appreciate a confirmation from your office if possible.

Sincerely,



BRUCE K. KOHLER
County Supervisor

cc: South Umpqua Water Association

BKK/lmg

RECEIVED

JUN 17 1976

WATER RESOURCES DEPT
SALEM, OREGON

Sept. 3, 1975

James Sexson
Water Resources Dept.
1178 NE Chemeketa
Salem, Or. 97310

RECEIVED
NOV 10 1975
WATER RESOURCES DEPT.
SALEM, OREGON

Dear Mr. Sexson,

This is in reards to the water rights for South Umpqua Water Association. We draw our water from Cow Creek by Riddle, Or. We are sorry that we let our water rights time elapse. We do need the water rights desperately. As of now we have 151 water users, all of these users depend on the water we supply. If you could grant us this time extension it would be greatly aporeciated.

As to the bottom part of the apolication we already have the water line in the ground. All construction is completed. If you can give us a time extension, I believe we are ready to have the rights proofed now. I can't find the water rights permit in our files at this time. Could you or your office send us a copy?

Mr. Sexson, as I stated before we do need the water and we do need help to get this cleared up as soon as possible.

Sincerely,

Dorothy Rains
Dorothy Rains

Bookeeper
South Umpqua Water Assoc.
Rt. 1 Box 138 D
Riddle, Or. 97469

48924

RECEIVED

NOV 10 1975

WATER RESOURCES DEPT.
SALEM, OREGON

Application No.

Application for Extension of Time

To the State Engineer of Oregon:

I, SouthUmpqua Water Association, of Riddle

state of Oregon, am the owner and holder of Permit No., to appropriate the public waters of the state of Oregon.

Under the terms and conditions of said permit, construction work is required to be completed on or before, 19....., and complete application of water is required to be made on or before, 19.....

I have heretofore done the following work described under said permit during the past year:

All work has been completed

and did the following work prior to last year:

costing \$....., and I estimate the cost of completion to be \$.....

I have heretofore used water under said permit to the following extent:

I am unable to { complete construction work
make complete application of water } within the required time, for the following
(Strike out phrase not applicable)

reasons, to wit:

(If additional space is required, attach separate sheet)

(A fee of \$5.00 for each permit involved must accompany this application.)

(OVER)

4145

RECEIVED

NOTARY PUBLIC

Application for Extension of Time

WHEREFORE, I ask that the State Engineer extend the time for the

{ completion of construction work }
{ complete application of water } under said permit to Nov 1, 1977
(Strike out phrase not applicable)

AFFIDAVIT OF APPLICANT

STATE OF Oregon }
County of Douglas } ss.

I, _____, being first duly sworn, depose and say that I have read the above and foregoing application for extension of time; that I know the contents thereof, and the facts stated therein are true.

IN WITNESS WHEREOF, I have hereunto set my hand this _____ day of _____, 19____.

Subscribed and sworn to before me this _____ day of _____, 19____.

[Notarial Seal]

Notary Public for Oregon

My commission expires _____

STATE ENGINEER'S RECEIPT

STATE OF OREGON

WATER RESOURCES DEPT.

RECEIPT

Salem, Ore.,

11-10-75

Appl. ☐

Per. ☐

Trsf. ☐

Received from

South Umpqua Water

\$ 5.00

Cash ☐

M.O. ☐

Check ☒

Assoc.

Examination fees:

Recording fees:

Surface water \$

\$

Ground water \$

\$

Transfer \$

\$

Miscellaneous fees:

Blueprinting ☐

\$

Copying ☐

Certification ☐

\$

Misc. Recording ☐

Protest ☐

Extension of time ☐

Publication of notice \$

Quadrangle account \$

Adjudication fee \$

Power license fee \$

Hydroelectric license fee \$

Water Well Construction:

Exam. \$

Lic. \$

Certificate Recording fees:

All other.

P-6 \$ 5.00

STATE ENGINEER

50202

By

Candy Clark



**STATE
ENGINEER**

RECEIVED
JUL 16 1971
STATE ENGINEER
SALEM, OREGON

WATER RESOURCES DEPARTMENT

DOUGLAS COUNTY COURTHOUSE • ROSEBURG, OREGON • 97470 • Ph. 672-3311

July 15, 1971

FILE NO.

TOM McCALL
GOVERNOR

CHRIS L. WHEELER
State Engineer

Chris L. Wheeler
State Engineer
1178 N.E. Chemeketa St.
Salem, Oregon 97310

Attention: Trevor Jones, Assistant

Dear Mr. Jones:

Please find enclosed a xerox copy of the worksheet Mr. Ackerat used for the South Umpqua Water Association, Riddle, Oregon.

I have been, to date, unable to contact either the Glide Water Association or the South Umpqua Water Association, to ascertain if the original place of use sheets were attached to the original permits.

The president of the South Umpqua Water Association does not have a telephone and the President of the Glide Water Association is a logger and evidently works late at night and is difficult to contact. As soon as I can contact the two associations I will forward the material to you.

Yours truly,

M. John Youngquist
Watermaster

MJY:ey
Incls.

LOCATION OF AREA TO BE SERVED

Township	Range	Section	40 Acre
30 S	5 W	15	ALL
		16	"
		17	"
		18	"
		19	"
		20	"
		21	"
		22	"
		27	"
		28	"
		29	"
		30	"
		31	"
		32	"
		33	"
		34	"
30 S	6 W	13	"
		14	"
		22	"
		23	"
		24	"
		25	"
		26	"
		27	"
		28	"
		29	"
		30	"
		31	"
		32	"
		33	"
31 S	6 W	34	"
		35	"
		36	"
		1	"
		2	"
		3	"
		4	"
		5	"
		6	"

EXCEPTIONS: ALL THAT LAND CONTAINED WITHIN THE CORPORATE LIMITS
OF THE CITY OF RIDDLE AND THE CITY OF CANYONVILLE.

Baughman and Ackaret Inc., Engineers

P. O. Box 222
ROSEBURG, OREGON 97470

Phone 672-5971

LETTER OF TRANSMITTAL

RECEIVED
APR 29 1970
STATE ENGINEER
SALEM, OREGON

DATE 4-28-70	JOB NO. 2002
ATTENTION	
South Umpqua Water Association	
Water right application	

TO State Engineer

Application No. 46924

Permit No.

GENTLEMEN:

WE ARE SENDING YOU ☒ Attached ☐ Under separate cover via _____ the following items:

- ☐ Shop drawings ☐ Prints ☐ Plans ☐ Samples ☐ Specifications
☐ Copy of letter ☐ Change order ☐ _____

COPIES	DATE	NO.	DESCRIPTION
		1	three (3) sheets of application for permit
		2	One (1) plan sheet
		3	One (1) check No. 130 for \$25.00

THESE ARE TRANSMITTED as checked below:

- ☒ For approval ☐ Approved as submitted ☐ Resubmit _____ copies for approval
☐ For your use ☐ Approved as noted ☐ Submit _____ copies for distribution
☐ As requested ☐ Returned for corrections ☐ Return _____ corrected prints
☐ For review and comment ☐ _____
☐ FOR BIDS DUE _____ 19 _____ ☐ PRINTS RETURNED AFTER LOAN TO US

REMARKS

COPY TO

SIGNED: *R. Shick*

If enclosures are not as noted, kindly notify us at once.

STATE
ENGINEER

WATER RESOURCES DEPARTMENT

1178 CHEMEKETA STREET N.E. • SALEM, OREGON • 97310 • Phone 378-3739

46924

February 8, 1974

South Umpqua Water Association
Route 1, Box 125-R
Riddle, OR 97469

Gentlemen:

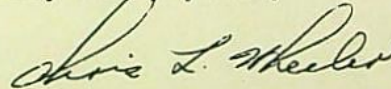
This will acknowledge receipt of your notice to the effect that complete application of water has been made under permit No. 35103.

Pursuant to your report and in line with the general practice of this office, a survey will be made at a later date.

After this survey, proof may be made and certificate issued covering the actual use of water as found by the engineer. In case of irrigation, any lands described in the permit that have not been irrigated will be automatically eliminated from the water right.

In the meantime, the permit which you hold will be valid evidence of the water right in question so long as you continue to use the water.

Very truly yours,



CHRIS L. WHEELER
State Engineer

Form 128

tml



**STATE
ENGINEER**

WATER RESOURCES DEPARTMENT

DOUGLAS COUNTY COURTHOUSE • ROSEBURG, OREGON • 97470 • Ph. 672-3311

RECEIVED
JAN 31 1972
STATE ENGINEER
SALEM OREGON

TOM McCALL
GOVERNOR

January 27, 1972

FILE NO.

CHRIS L. WHEELER
State Engineer

Chris L. Wheeler
State Engineer
1178 N.E. Chemeketa St.
Salem, Oregon 97310

Attention: Trevor Jones, Assistant

Dear Mr. Jones:

Sometime ago you asked that I contact the South Umpqua Water Association and Glide Water Association, to obtain copies of the attachments to the permits filed. I attempted for sometime to contact Rudy Englebrecht of the Glide Water Association and Jim Kelly of the South Umpqua Water Association, but to date I have been unable to contact either man.

On October 8, 1971, I wrote to each man requesting them to bring the permit to my office so I could copy the attachments. Mr. Kelly to date has not replied to my letter. Mr. Englebrecht reported that to his knowledge the permit has not been mailed to him from the Salem Office. He suggested I contact the attorney for the Water Association, James Richmond. Mr. Richmond was also unable to find the permit.

To date the abstracts of these permits have not been received by my office. Is it possible that these permits are in the Salem Office pending approval of the State Engineer?

Please notify me if you wish further checking.

Yours truly,

M. John Youngquist
M. John Youngquist
Watermaster

MJY:ey

*Pres Don Beck
So. Umpqua H2O Assoc.*

**STATE
ENGINEER**

WATER RESOURCES DEPARTMENT

1178 CHEMEKETA STREET N.E. • SALEM, OREGON • 97310 • Phone 378-3739

December 11, 1972

File No. 46924

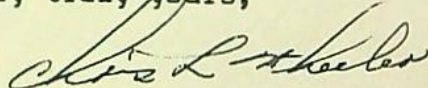
South Umpqua Water Association
Route 1, Box 125-A
Riddle, OR 97469

Gentlemen:

This will acknowledge the notice of completion of construction under the terms of permit No. 35103.

Under the provisions of the permit, the time limit for completion of the appropriation by accomplishing the authorized beneficial use of water to the full extent intended will expire October 1, 1973. (In the case of irrigation, completion of the appropriation means at least one beneficial irrigation of all the land to be irrigated under the subject permit.)

Very truly yours,



CHRIS L. WHEELER
State Engineer

Form 119
gkd

June 16, 1971

46925
46924

Mr. John Youngquist
1144 S. E. Douglas Street
Roseburg, OR 97470

Dear Mr. Youngquist:

Permit number 35103 was recently issued to South Umpqua Water Association for use of water from Cow Creek for quasi-municipal use.

Permit number 35104 was issued to Glide Water Association for use of water from North Umpqua River for quasi-municipal use.

The applications for both were submitted by Baughman and Ackaret Inc., 205 Center Building, Roseburg. Each application included a separate sheet for location of place of use and we do not have a copy. I'm not sure if these sheets were misplaced or mailed with the permits.

Will you check with both groups and look at their permits to see if the sheets were attached. If so, please make copies and send them to me. If the sheets were not attached will you contact the engineer as they may have retained file copies. I would like this as soon as possible.

Sincerely yours,

TREVOR JONES
Assistant

TJ:dg


May 25, 1971

46924

South Umpqua Water Association
Riddle
Oregon 97469

map.

46924, permit No. 35103 with



BAUGHMAN and ACKARET, Inc.

ENGINEERING · SURVEYING · PLANNING

543 S. E. MAIN ST. · 205 CARTER BLDG. · PHONE 672-5971

P. O. BOX 222 · ROSEBURG, OREGON 97470

RECEIVED

JUN 8 1970

STATE ENGINEER
SALEM, OREGON

memo

TO: State Engr.
516 Public Svc. Bldg.
Salem, Oregon 97310

FROM: Robert Ackaret.

DATE: 6-4-70

File No 46924

SUBJECT: So. Umpqua Water Assoc.
Permit - Cow Creek

Please consider this memo authorization to change the use of water to "quasi-municipal" Thank you very much for your cooperation.

Authorized By Robert Lickaut

Title: Association Engineer.

CC: Mr. Hardekopf - Chairman

46924

June 18, 1970

Baughman and Ackaret Inc., Engineers
P. O. Box 222
Roseburg, Oregon 97470

Gentlemen:

This will acknowledge your authorization for me to change the use of water to "quasi-municipal" on your application No. 46924.

The application is now in satisfactory form for approval by issuance of a permit.

Very truly yours,

Wayne J. Overcash
Assistant

WJO:reo

46921

June 3, 1970

Baughman and Ackaret Inc., Engineers
P. O. Box 222
Roseburg, Oregon 97470

Gentlemen:

This will acknowledge the application you submitted on behalf of South Umpqua Water Association for a permit to appropriate 0.67 cubic foot of water per second from Cow Creek for domestic supplies for 250 families, transparency map and fees of \$25.00 for which our receipt No. 18419 is enclosed.

Unless the use of water is restricted by the association to house hold use and there will be commercial and other uses, item No. 3 should be changed to "quasi-municipal".

We can make this change on receipt of written authorization.

Further action on your application will be withheld pending receipt of your comment regarding the use of the water.

Very truly yours,

Wayne J. Overcash
Assistant

WJO:reo
Enclosure

Name South Umpqua Water Association
Address Riddle, Oregon, State of Oregon

1. Name of stream Cow Creek, Tributary of South Umpqua River

2. Amount of water intended to apply to beneficial use: 0.67 CFS

3. Use to which water is to be applied to: Domestic Supplies

4. Point of diversion located 2140 ft. South and 2240 ft. East
(N. or S.) (E. or W.)
from the N W corner of Section 24 being within the SE 1/4 of the NW 1/4
Sec. 24, Twp. 30S, Range 6W, W.M., in the County of Douglas.

5. The pipeline to be 21,000 ft. in length, terminating in the NE 1/4
(miles or feet long)
of Sec. 21, Twp. 30S, Range 5W, W.M.

6c. Size and type of pump: 3" x 3" Centrifugal Electric 5 H.P.

8. Location of area to be irrigated, or place of use see attached list

Township	Range	Section	Forty-Acre Tract	Number of acres to be Irr.

RECEIVED
JUL 16 1971

8a. Character of soil N/A

STATE ENGINEER
SALEM OREGON

8b. Type of crops raised N/A

10b. If for domestic use, the number of families to be supplied 250

11. Estimated cost of project \$235,000

12. Construction work will begin on July 1970

13. Construction work will be completed on or before May 1972

14. Water will be applied to beneficial use on or before May 1971

1. Applicant must sign application
2. Copy of legal description which can be copied word for word from contract or deed must accompany application
3. Map showing the proposed use of water must be submitted on tracing paper, drawn to scale of not less than 4"=1 mile.
4. All applications are sent to: Chris L. Wheeler, State Engineer, 516 Public Service Building, Salem, Oregon 97310
5. Filing fees for your application are \$25.00 and must be submitted to the STATE ENGINEER with this application. Make checks payable to STATE ENGINEER.
6. Applicants needing assistance in completing their application may come into the office on Wednesday. The Watermaster is in his office every Wednesday from 8-5.
M. JOHN YOUNGQUIST

WATERMASTER, DIST. 15

1144 S.E. Douglas

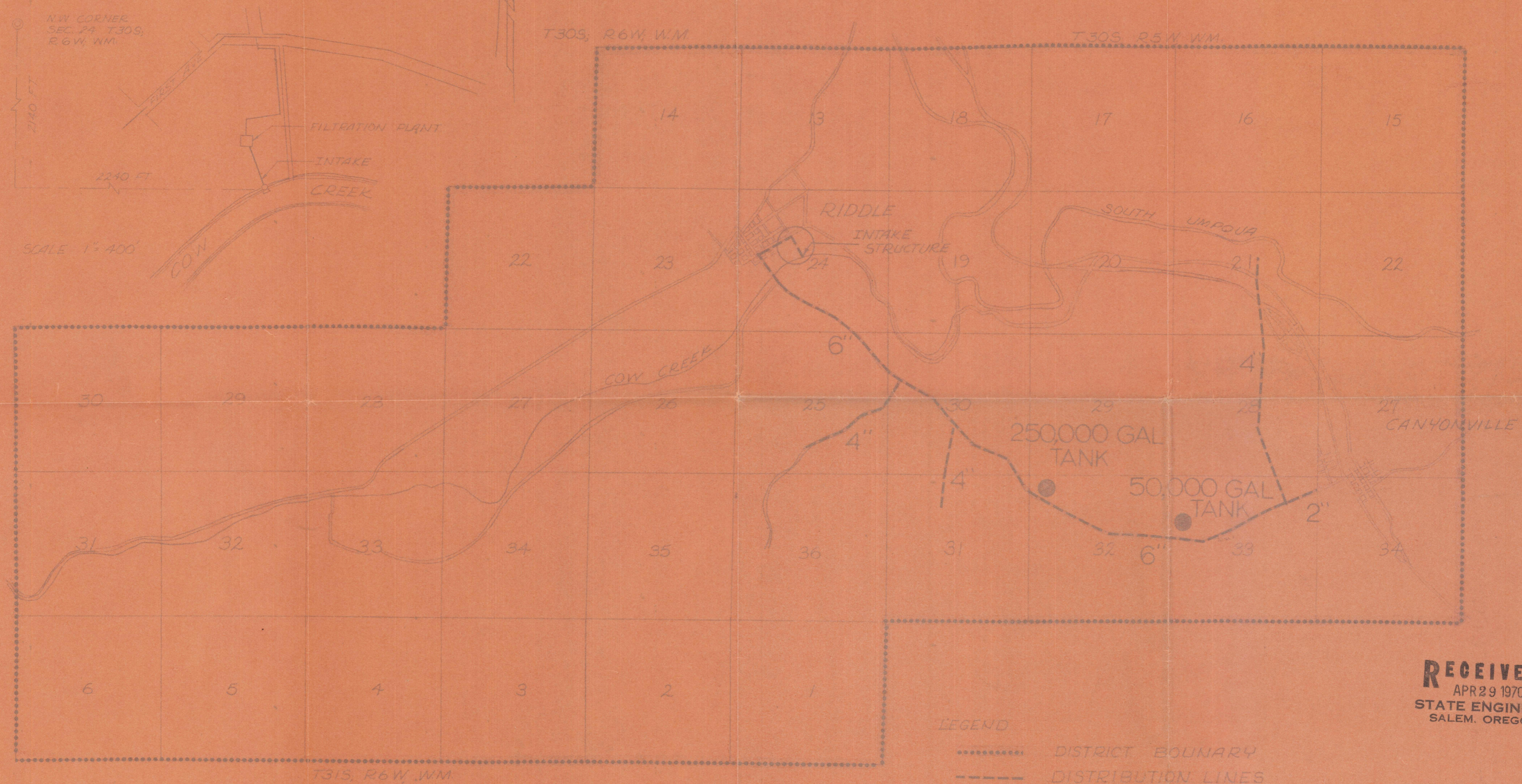
ROSEBURG OREGON

LOCATION OF AREA TO BE SERVED

Township	Range	Section	Acres
30 S	5W	15	ALL
		16	"
		17	"
		18	"
		19	"
		20	"
		21	"
		22	"
		27	"
		28	"
		29	"
		30	"
		31	"
		32	"
		33	"
		34	"
30S	6W	13	"
		14	"
		22	"
		23	"
		24	"
		25	"
		26	"
		27	"
		28	"
		29	"
		30	"
		31	"
		32	"
		33	"
		34	"
		35	"
		36	"
31S	6W	1	"
		2	"
		3	"
		4	"
		5	"
		6	"

EXCEPTIONS; ALL THAT LAND CONTAINED WITHIN THE CORPORATE LIMITS OF THE CITY OF RIDDLE AND THE CITY OF CANYONVILLE.

CITY OF RIDDLE



LEGEND

- DISTRICT BOUNDARY
- DISTRIBUTION LINES

RECEIVED
APR 29 1970
STATE ENGINEER
SALEM, OREGON

Application No. 46924
Permit No. 35103

SOUTH UMPQUA WATER ASSOC.
PROPOSED SYSTEM MAP

SCALE 2" = 1 MILE

BAUGHMAN AND ACKARET INC.
ENGINEERING • SURVEYING • PLANNING
ROSEBURG, OREGON

Application No. 46924
Permit No. 35103

4/29/70

Name South Umpqua Water Association
Address Riddle, Oregon 97469 2080 Shaestring Rd.

Assigned _____

Address _____

Beginning construction April 26, 1972

Completion of construction October 1, 1972

Extended to 10-1-78 10-1-83, 10-1-88 10-1-93, 10-1-98

Complete application of water October 1, 1973

Extended to 10-1-78 10-1-83, 10-1-88 10-1-93, 10-1-98