

Application for a Permit to
Store Water in a Reservoir
Alternate Review (ORS 537.409)



Oregon Water Resources Department
725 Summer Street NE, Suite A
Salem, Oregon 97301-1266
(503) 986-0900
www.oregon.gov/OWRD

You may use this form for any reservoir storing less than 9.2 acre-feet or with a dam less than 10 feet high.

Use a separate form for each reservoir

SECTION 1: APPLICANT INFORMATION AND SIGNATURE

Applicant

NAME <i>Darryl and Janice Farley</i>		PHONE (HM) <i>541-529-4335</i>	
PHONE (WK)	CELL <i>503-970-0769</i>	FAX	
MAILING ADDRESS <i>3285 Hwy 138 W</i>			
CITY <i>Oakland</i>	STATE <i>Or</i>	ZIP <i>97462</i>	E-MAIL * <i>ibdadoc@comcast.net</i>

Organization

NAME		PHONE	FAX
MAILING ADDRESS		CELL	
CITY	STATE	ZIP	E-MAIL *

Agent – The agent is authorized to represent the applicant in all matters relating to this application.

AGENT / BUSINESS NAME		PHONE	FAX
MAILING ADDRESS		CELL	
CITY	STATE	ZIP	E-MAIL *

Note: Attach multiple copies as needed

* By providing an e-mail address, consent is given to receive all correspondence from the Department electronically.
(Paper copies of the final order documents will also be mailed.)

By my signature below I confirm that I understand:

- I am asking to use water specifically as described in this application.
- Evaluation of this application will be based on information provided in the application.
- I cannot legally store water until the Water Resources Department issues a permit.
- Oregon law requires that a permit be issued before beginning construction. Acceptance of this application does not guarantee a permit will be issued.
- If I get a permit, I must not waste water.
- If development of the water use is not according to the terms of the permit, the permit can be cancelled.
- The water use must be compatible with local comprehensive land use plans.
- Even if the Department issues a permit, I may have to stop using water to allow senior water right holders to get water to which they are entitled.

Received

MAY 05 2025

OWRD

➔ I (we) affirm that the information contained in this application is true and accurate.

Darryl D. Farley Dmd
Applicant Signature

Darryl Farley owner
Print Name and Title if applicable

4/20/2025
Date

Janice A Farley
Applicant Signature

Janice Farley
Print Name and Title if applicable

4/20/2025
Date

SECTION 2: SOURCE OF WATER AND LOCATION OF RESERVOIR

Reservoir name:	Farley Pond				
Source*: Rain water runoff	Tributary:		Dodge Creek		
County:	Douglas				
Quantity:	9 Acre-Feet [length x width x depth / 43,560]				
Reservoir Location:	Township (N or S)	Range (E or W)	Section	Quarter-Quarter	Tax Lot #
	25S	06W	11	SE NW	00200
Maximum Height of Dam:	17.5 feet. If excavated write "zero feet."				

* Provide the name of the water body or other source from which water will be diverted, and the name of the stream or lake it flows into. Indicate if source is run-off, seepage, an unnamed stream, or spring.

SECTION 3: WATER USE

Indicate the proposed use(s) of the stored water: multipurpose

NOTE: You may wish to consider filing for "Multipurpose use" for your reservoir. Multipurpose use does not limit the types of future uses for the stored water. Multipurpose covers all uses, which may include stock water, fish and wildlife, domestic, irrigation, agriculture, fire protection and pollution abatement.

SECTION 4: PROPERTY OWNERSHIP

Do you own all the land where you propose to divert, transport, and use water?

☒ Yes (please check appropriate box below then skip to section 5)

☒ There are no encumbrances.

☐ This land is encumbered by easements, right of way, roads of way, roads or other encumbrances.

☐ No (please check the appropriate box below)

☐ I have a recorded easement or written authorization permitting access.

☐ I do not currently have written authorization or easement permitting access.

☐ Written authorization or an easement is not necessary, because the only affected lands I do not own are state-owned submersible lands, and this application is for irrigated and/or domestic use only (ORS 274.040). (Do not check this box if you described your use as "Multipurpose" in #3 above.)

List the names and mailing addresses of all affected landowners:

Received

MAY 05 2025

OWRD

SECTION 5: ENVIRONMENTAL IMPACT

Received

MAY 05 2025

OWRD

Channel: Is the Reservoir: ☐ in-stream or ☒ off channel?

Wetland: Is the project in a wetland? ☐ YES ☒ NO ☐ unknown

Existing: Is this an existing reservoir? ☒ YES ☐ NO

If YES, how long has it been in place? years. unknown

Fish Habitat: Is there a fish habitat upstream of the proposed structure? ☐ YES ☒ NO ☐ unknown

If YES, how much? miles.

Existing: Have you been working with other agencies? ☐ YES ☒ NO

Indicate agency, staff and phone numbers of those involved. Also indicate any agencies that are cost sharing in this project.

SECTION 6: WITHIN A DISTRICT

☐ Check here if the point of diversion or place of use are located within or served by an irrigation or other water district.

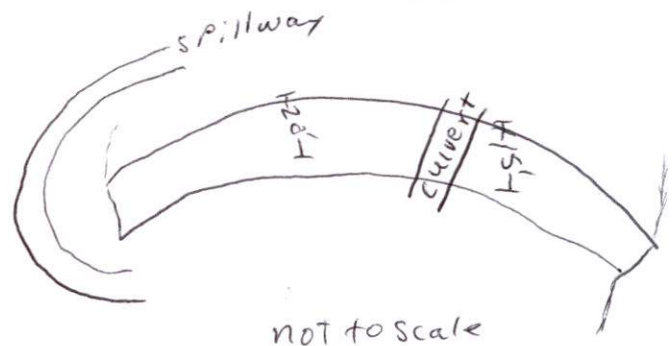
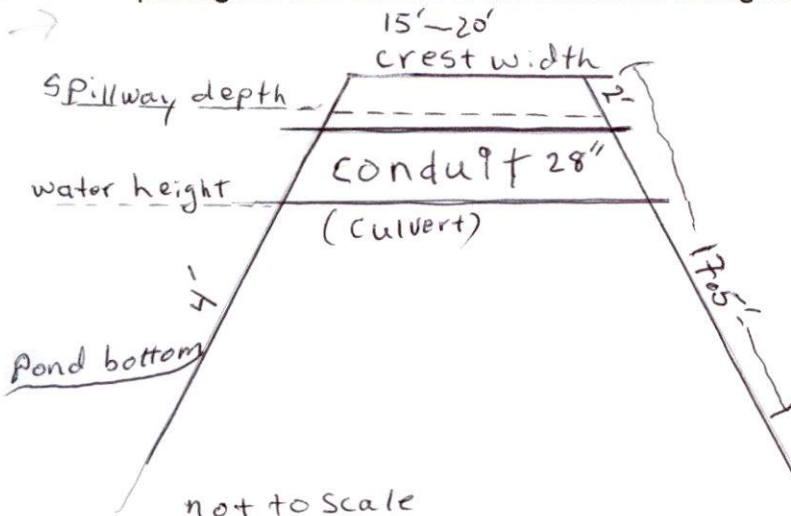
IRRIGATION DISTRICT NAME		ADDRESS	
CITY	STATE	ZIP	

SECTION 7: DESCRIPTION

Provide a short description of the design and operation of the proposed diversion, including a description of how live flow will be passed outside the authorized storage season. Use this space for narrative. You may also provide narrative and sketches on separate pages.

Rain water run off forms a small seasonal creek which flows into a dammed shallow canyon. Live flow passes through a 28" culvert + spillway.

If the diversion involves a dam, use this space below (or attached pages) for sketches of the diversion (e.g. cross-section of the dam with its dimensions, dimension and placement of outlet pipe, means of passing live flow outside of the authorized storage season, and means for providing fish passage). → N.A.



Watermaster Alternate Reservoir Application Review Sheet

In lieu of the water right application process set forth in ORS 537.140 to 537.211, an owner of a reservoir may submit an alternate reservoir application for a reservoir that has a storage capacity less than 9.2 acre-feet or a dam or impoundment structure less than 10 feet in height. ORS 537.409 describes the criteria used to evaluate alternate reservoir applications.

The review shall be limited to issues pertaining to: a) water availability, b) potential detrimental impact to existing fishery resources; and c) potential injury to existing water rights. (ORS 537.409 (6))

Within 60 days after the Water Resources Department provides public notice, any person may submit detailed, legally obtained information in writing, requesting the Department to deny the application for a permit on the basis that the reservoir: (a) Would result in injury to an existing water right; or (b) Would pose a significant detrimental impact to existing fishery resources. (ORS 537.409 (5))

Applicant's Name		
1. Does the proposed reservoir have the potential to injure existing water rights? <input checked="" type="checkbox"/> YES <input type="checkbox"/> NO Explain: <i>limit to water availability model</i>		
2. Can conditions be applied to mitigate the potential injury to existing water rights? <input checked="" type="checkbox"/> YES <input type="checkbox"/> NO Explain: <i>Limit to when water is available</i>		
3. Is water available for the proposed reservoir? <input checked="" type="checkbox"/> YES <input type="checkbox"/> NO		
4. If yes, during what period? Beginning: <i>Nov.</i> End: <i>June</i> Attach a WARS printout at 50% exceedance. If WARS does not cover the proposed location, make a recommendation for a storage season based upon regulation history and your knowledge of the location. (Water Availability for Reservoir Policy found under OAR 690-410-0070(2)(c))		
5. Did you meet with staff from another agency to discuss this application? <input type="checkbox"/> YES <input checked="" type="checkbox"/> NO		
Name:	Agency:	Date:
Name:	Agency:	Date:

Watermaster Name: *Susan Douthitt*

Watermaster Signature: *SDouthitt* Date: *4/29/2025*

NOTE: This completed form must be returned to the applicant

Received
MAY 05 2025
OWRD

WATER AVAILABILITY TABLE

CALAPOOYA CR > UMPQUA R - AT MOUTH

Watershed ID #: 289

Basin: UMPQUA

Exceedance Level: 50

Time: 1:51 PM

Date: 04/29/2025

Watershed

Watershed ID Number Stream Name

JAN FEB MAR APR MAY JUN JUL AUG SEP OCT NOV DEC STOR

1	368 UMPQUA R > PACIFIC OCEAN - AT MOUTH	YES	YES	YES	YES	YES	YES	YES	YES	YES	YES	YES	YES	YES	YES
2	73350 UMPQUA R > PACIFIC OCEAN - AB LITTLE MILL CR	YES	YES	YES	YES	YES	YES	YES	YES	YES	NO	YES	YES	YES	YES
3	31630301 UMPQUA R > PACIFIC OCEAN - AB WOLF CR	YES	YES	YES	YES	YES	YES	YES	YES	YES	NO	YES	YES	YES	YES
4	289 CALAPOOYA CR > UMPQUA R - AT MOUTH	YES	YES	YES	YES	YES	YES	NO	NO	NO	NO	YES	YES	YES	YES

LIMITING WATERSHEDS

CALAPOOYA CR > UMPQUA R - AT MOUTH

Watershed ID #: 289

Basin: UMPQUA

Exceedance Level: 50

Time: 1:51 PM

Date: 04/29/2025

Limiting

Water

Net Water

Month Watershed Stream Name

Available?

Available

Monthly values are in cfs.

Storage is the annual amount at 50% exceedance in ac-ft.

JAN	289	CALAPOOYA CR > UMPQUA R - AT MOUTH	YES	465.0
FEB	289	CALAPOOYA CR > UMPQUA R - AT MOUTH	YES	558.0
MAR	289	CALAPOOYA CR > UMPQUA R - AT MOUTH	YES	456.0
APR	289	CALAPOOYA CR > UMPQUA R - AT MOUTH	YES	288.0

Received
MAY 05 2025
OWRD

Received
MAY 05 2025
OWRD

UMPQUA R > PACIFIC OCEAN - AT MOUTH

Month	Natural	Consumptive	Expected	Reserved	Instream	Net
	Stream	Use and	Stream	Stream	Requirements	Water
	Flow	Storage	Flow	Flow		Available

Storage is the annual amount at 50% exceedance in ac-ft.

Page 2 of 13

JUL	1,860.00	234.00	1,630.00	0.00	750.00	876.00
AUG	1,340.00	209.00	1,130.00	0.00	750.00	381.00
SEP	1,290.00	175.00	1,110.00	0.00	750.00	365.00
OCT	1,690.00	75.30	1,610.00	0.00	1,000.00	615.00
NOV	5,110.00	132.00	4,980.00	0.00	1,000.00	3,980.00
DEC	13,900.00	243.00	13,700.00	0.00	1,000.00	12,700.00
ANN	5,350,000	124,000	5,230,000	0	679,000	4,550,000

DETAILED REPORT OF CONSUMPTIVE USES AND STORAGE

UMPQUA R > PACIFIC OCEAN - AT MOUTH

Watershed ID #: 368

Basin: UMPQUA

Time: 1:51 PM

Date: 04/29/2025

Month	Storage	Irrigation	Municipal	Industrial	Commercial	Domestic	Agriculture	Other	Total
-------	---------	------------	-----------	------------	------------	----------	-------------	-------	-------

Monthly values are in cfs.

.....

JAN	180.00	0.00	14.90	7.03	0.23	4.89	1.95	41.40	250.00
FEB	188.00	0.00	14.90	7.03	0.23	4.89	1.95	41.40	258.00
MAR	4.65	2.13	14.90	7.03	0.23	4.90	1.95	41.40	77.20
APR	3.20	18.70	14.60	7.03	0.23	4.93	1.95	41.40	92.00
MAY	1.79	49.10	14.60	6.65	0.23	4.90	1.95	41.40	121.00
JUN	0.58	81.40	62.10	6.65	0.23	4.87	1.78	41.40	199.00
JUL	0.07	117.00	62.10	6.65	0.23	4.85	1.78	41.30	234.00
AUG	0.02	92.30	62.10	6.56	0.23	4.83	1.77	41.30	209.00
SEP	0.01	58.00	62.10	6.56	0.23	4.83	1.94	41.30	175.00
OCT	0.01	5.82	14.60	6.56	0.23	4.84	1.94	41.30	75.30
NOV	62.70	0.01	14.60	6.65	0.23	4.82	1.94	41.30	132.00

Received
MAY 05 2025
OWRD

DEC 174.00 0.00 14.60 6.73 0.23 4.87 1.95 41.40 243.00

DETAILED REPORT OF RESERVATIONS FOR STORAGE AND CONSUMPTIVE USE

UMPQUA R > PACIFIC OCEAN - AT MOUTH

Watershed ID #: 368

Basin: UMPQUA

Time: 1:51 PM

Date: 04/29/2025

Application

Number	JAN	FEB	MAR	APR	MAY	JUN	JUL	AUG	SEP	OCT	NOV	DEC
--------	-----	-----	-----	-----	-----	-----	-----	-----	-----	-----	-----	-----

Monthly values are in cfs.

No Reservations were found for this Water Availability Basin

DETAILED REPORT OF INSTREAM REQUIREMENTS

UMPQUA R > PACIFIC OCEAN - AT MOUTH

Watershed ID #: 368

Basin: UMPQUA

Time: 1:51 PM

Date: 04/29/2025

Application

Number	Status	JAN	FEB	MAR	APR	MAY	JUN	JUL	AUG	SEP	OCT	NOV	DEC
--------	--------	-----	-----	-----	-----	-----	-----	-----	-----	-----	-----	-----	-----

Monthly values are in cfs.

MF368A	CERTIFICATE	1000.0	1000.0	1000.0	1000.0	1000.0	1000.0	750.0	750.0	750.0	1000.0	1000.00	1000.0
--------	-------------	--------	--------	--------	--------	--------	--------	-------	-------	-------	--------	---------	--------

MAXIMUM		1000.0	1000.0	1000.0	1000.0	1000.0	1000.0	750.0	750.0	750.0	1000.0	1000.0	1000.0
---------	--	--------	--------	--------	--------	--------	--------	-------	-------	-------	--------	--------	--------

Received
MAY 05 2025
OWRD

DETAILED REPORT ON THE WATER AVAILABILITY CALCULATION

UMPQUA R > PACIFIC OCEAN - AB LITTLE MILL CR

Watershed ID #: 73350

Basin: UMPQUA

Exceedance Level: 50

Time: 1:51 PM

Date: 04/29/2025

Month	Natural Stream Flow	Consumptive Use and Storage	Expected Stream Flow	Reserved Stream Flow	Instream Requirements	Net Water Available
-------	---------------------------	-----------------------------------	----------------------------	----------------------------	--------------------------	---------------------------

Monthly values are in cfs.

Storage is the annual amount at 50% exceedance in ac-ft.

JAN	11,400.00	246.00	11,200.00	0.00	1,700.00	9,450.00
FEB	12,000.00	256.00	11,700.00	0.00	1,700.00	10,000.00
MAR	11,300.00	75.80	11,200.00	0.00	1,700.00	9,520.00
APR	9,080.00	90.60	8,990.00	0.00	1,700.00	7,290.00
MAY	6,250.00	119.00	6,130.00	0.00	1,700.00	4,430.00
JUN	3,270.00	196.00	3,070.00	0.00	1,700.00	1,370.00
JUL	1,720.00	230.00	1,490.00	0.00	1,000.00	490.00
AUG	1,260.00	206.00	1,050.00	0.00	1,000.00	54.40
SEP	1,230.00	173.00	1,060.00	0.00	1,000.00	57.10
OCT	1,560.00	74.10	1,490.00	0.00	1,560.00	-74.10
NOV	4,060.00	130.00	3,930.00	0.00	1,700.00	2,230.00
DEC	11,400.00	246.00	11,200.00	0.00	1,700.00	9,450.00
ANN	4,480,000	123,000	4,360,000	0	1,100,000	3,270,000

DETAILED REPORT OF CONSUMPTIVE USES AND STORAGE

UMPQUA R > PACIFIC OCEAN - AB LITTLE MILL CR

Received
MAY 05 2025
OWRD

Watershed ID #: 73350

Basin: UMPQUA

Time: 1:51 PM

Date: 04/29/2025

Month	Storage	Irrigation	Municipal	Industrial	Commercial	Domestic	Agriculture	Other	Total
-------	---------	------------	-----------	------------	------------	----------	-------------	-------	-------

Monthly values are in cfs.

JAN	177.00	0.00	14.90	6.91	0.23	4.00	1.83	41.40	246.00
FEB	187.00	0.00	14.90	6.91	0.23	4.00	1.83	41.40	256.00
MAR	4.43	2.13	14.90	6.91	0.23	4.01	1.83	41.40	75.80
APR	3.06	18.60	14.60	6.91	0.23	4.04	1.83	41.40	90.60
MAY	1.70	48.50	14.60	6.53	0.23	4.01	1.83	41.40	119.00
JUN	0.54	79.50	62.10	6.53	0.23	3.98	1.66	41.40	196.00
JUL	0.06	114.00	62.10	6.53	0.23	3.96	1.66	41.30	230.00
AUG	0.01	89.90	62.10	6.44	0.23	3.94	1.65	41.30	206.00
SEP	0.01	57.00	62.10	6.44	0.23	3.95	1.82	41.30	173.00
OCT	0.00	5.73	14.60	6.44	0.23	3.96	1.82	41.30	74.10
NOV	62.00	0.01	14.60	6.53	0.23	3.93	1.82	41.30	130.00
DEC	177.00	0.00	14.60	6.61	0.23	3.99	1.83	41.40	246.00

DETAILED REPORT OF RESERVATIONS FOR STORAGE AND CONSUMPTIVE USE

UMPQUA R > PACIFIC OCEAN - AB LITTLE MILL CR

Watershed ID #: 73350

Basin: UMPQUA

Time: 1:51 PM

Date: 04/29/2025

Application

Number	JAN	FEB	MAR	APR	MAY	JUN	JUL	AUG	SEP	OCT	NOV	DEC
--------	-----	-----	-----	-----	-----	-----	-----	-----	-----	-----	-----	-----

Received
MAY 05 2025
OWRD

Monthly values are in cfs.

No Reservations were found for this Water Availability Basin

DETAILED REPORT OF INSTREAM REQUIREMENTS

UMPQUA R > PACIFIC OCEAN - AB LITTLE MILL CR

Watershed ID #: 73350

Basin: UMPQUA

Time: 1:51 PM

Date: 04/29/2025

Application

Number	Status	JAN	FEB	MAR	APR	MAY	JUN	JUL	AUG	SEP	OCT	NOV	DEC
Monthly values are in cfs.													
MF367A	CERTIFICATE	525.0	525.0	525.0	525.0	525.0	525.0	525.0	525.0	525.0	525.0	525.00	525.0
MF368B	CERTIFICATE	1000.0	1000.0	1000.0	1000.0	1000.0	1000.0	750.0	750.0	750.0	1000.0	1000.00	1000.0
IS73350A	CERTIFICATE	1700.0	1700.0	1700.0	1700.0	1700.0	1700.0	1000.0	1000.0	1000.0	1560.0	1700.00	1700.0
.....													
MAXIMUM		1700.0	1700.0	1700.0	1700.0	1700.0	1700.0	1000.0	1000.0	1000.0	1560.0	1700.0	1700.0

DETAILED REPORT ON THE WATER AVAILABILITY CALCULATION

UMPQUA R > PACIFIC OCEAN - AB WOLF CR

Watershed ID #: 31630301

Basin: UMPQUA

Exceedance Level: 50

Time: 1:51 PM

Date: 04/29/2025

Month	Natural Stream	Consumptive Use and	Expected Stream	Reserved Stream	Instream Requirements	Net Water
-------	-------------------	------------------------	--------------------	--------------------	--------------------------	--------------

Received
MAY 05 2025
OWRD

Flow	Storage	Flow	Flow	Available
------	---------	------	------	-----------

Monthly values are in cfs.

Storage is the annual amount at 50% exceedance in ac-ft.

JAN	9,950.00	203.00	9,750.00	0.00	1,700.00	8,050.00
FEB	10,400.00	211.00	10,200.00	0.00	1,700.00	8,490.00
MAR	10,000.00	33.10	9,970.00	0.00	1,700.00	8,270.00
APR	8,280.00	45.20	8,230.00	0.00	1,700.00	6,530.00
MAY	5,810.00	68.00	5,740.00	0.00	1,700.00	4,040.00
JUN	3,070.00	136.00	2,930.00	0.00	1,700.00	1,230.00
JUL	1,640.00	165.00	1,480.00	0.00	1,000.00	475.00
AUG	1,200.00	145.00	1,060.00	0.00	1,000.00	55.10
SEP	1,170.00	117.00	1,050.00	0.00	1,000.00	52.80
OCT	1,480.00	31.00	1,450.00	0.00	1,560.00	-111.00
NOV	3,690.00	90.60	3,600.00	0.00	1,700.00	1,900.00
DEC	9,910.00	202.00	9,710.00	0.00	1,700.00	8,010.00
ANN	4,010,000	87,100	3,920,000	0	1,100,000	2,830,000

Received
MAY 05 2025
OWRD

DETAILED REPORT OF CONSUMPTIVE USES AND STORAGE

UMPQUA R > PACIFIC OCEAN - AB WOLF CR

Watershed ID #: 31630301

Basin: UMPQUA

Time: 1:51 PM

Date: 04/29/2025

Month	Storage	Irrigation	Municipal	Industrial	Commercial	Domestic	Agriculture	Other	Total
-------	---------	------------	-----------	------------	------------	----------	-------------	-------	-------

Monthly values are in cfs.

JAN	176.00	0.00	13.90	6.65	0.23	3.73	1.36	1.39	203.00
FEB	184.00	0.00	13.90	6.65	0.23	3.73	1.36	1.39	211.00
MAR	4.13	1.75	13.90	6.65	0.23	3.74	1.36	1.39	33.10
APR	2.92	15.30	13.60	6.65	0.23	3.77	1.36	1.39	45.20
MAY	1.64	39.80	13.50	6.27	0.23	3.75	1.36	1.39	68.00
JUN	0.53	65.20	57.80	6.27	0.23	3.72	1.36	1.39	136.00
JUL	0.05	94.10	57.80	6.27	0.23	3.70	1.36	1.34	165.00
AUG	0.01	74.30	57.80	6.18	0.23	3.68	1.35	1.34	145.00
SEP	0.01	46.60	57.80	6.18	0.23	3.68	1.35	1.34	117.00
OCT	0.00	4.68	13.50	6.18	0.23	3.69	1.35	1.34	31.00
NOV	64.20	0.01	13.50	6.27	0.23	3.67	1.35	1.34	90.60
DEC	175.00	0.00	13.50	6.35	0.23	3.71	1.36	1.39	202.00

Received
MAY 05 2025
OWRD

DETAILED REPORT OF RESERVATIONS FOR STORAGE AND CONSUMPTIVE USE

UMPQUA R > PACIFIC OCEAN - AB WOLF CR

Watershed ID #: 31630301

Basin: UMPQUA

Time: 1:51 PM

Date: 04/29/2025

Application

Number	JAN	FEB	MAR	APR	MAY	JUN	JUL	AUG	SEP	OCT	NOV	DEC
--------	-----	-----	-----	-----	-----	-----	-----	-----	-----	-----	-----	-----

Monthly values are in cfs.
.....

No Reservations were found for this Water Availability Basin

DETAILED REPORT OF INSTREAM REQUIREMENTS

UMPQUA R > PACIFIC OCEAN - AB WOLF CR

Watershed ID #: 31630301

Basin: UMPQUA

Time: 1:51 PM

Date: 04/29/2025

Application

Number	Status	JAN	FEB	MAR	APR	MAY	JUN	JUL	AUG	SEP	OCT	NOV	DEC
Monthly values are in cfs.													
MF368C	CERTIFICATE	1000.0	1000.0	1000.0	1000.0	1000.0	1000.0	750.0	750.0	750.0	1000.0	1000.00	1000.0
IS73350B	CERTIFICATE	1700.0	1700.0	1700.0	1700.0	1700.0	1700.0	1000.0	1000.0	1000.0	1560.0	1700.00	1700.0
MAXIMUM		1700.0	1700.0	1700.0	1700.0	1700.0	1700.0	1000.0	1000.0	1000.0	1560.0	1700.0	1700.0

DETAILED REPORT ON THE WATER AVAILABILITY CALCULATION

CALAPOOYA CR > UMPQUA R - AT MOUTH

Watershed ID #: 289

Basin: UMPQUA

Exceedance Level: 50

Time: 1:51 PM

Date: 04/29/2025

Month	Natural Stream Flow	Consumptive Use and Storage	Expected Stream Flow	Reserved Stream Flow	Instream Requirements	Net Water Available
-------	---------------------------	-----------------------------------	----------------------------	----------------------------	--------------------------	---------------------------

Monthly values are in cfs.

Storage is the annual amount at 50% exceedance in ac-ft.

JAN	638.00	2.58	635.00	0.00	170.00	465.00
FEB	731.00	2.78	728.00	0.00	170.00	558.00
MAR	628.00	2.50	626.00	0.00	170.00	456.00

Received
MAY 05 2025
OWRD

APR	461.00	3.40	458.00	0.00	170.00	288.00
MAY	218.00	5.33	213.00	0.00	100.00	113.00
JUN	130.00	10.50	120.00	0.00	67.00	52.50
JUL	62.10	13.20	48.90	0.00	62.10	-13.20
AUG	36.90	11.20	25.70	0.00	36.90	-11.20
SEP	31.00	8.69	22.30	0.00	31.00	-8.69
OCT	45.00	1.90	43.10	0.00	50.00	-6.90
NOV	277.00	1.83	275.00	0.00	170.00	105.00
DEC	747.00	2.82	744.00	0.00	170.00	574.00
ANN	240,000	4,040	236,000	0	82,300	157,000

Received
MAY 05 2025
OWRD

DETAILED REPORT OF CONSUMPTIVE USES AND STORAGE

CALAPOOYA CR > UMPQUA R - AT MOUTH

Watershed ID #: 289

Basin: UMPQUA

Time: 1:51 PM

Date: 04/29/2025

Month Storage Irrigation Municipal Industrial Commercial Domestic Agriculture Other Total

Monthly values are in cfs.

.....
JAN 1.08 0.00 0.90 0.25 0.00 0.16 0.19 0.00 2.58
FEB 1.28 0.00 0.90 0.25 0.00 0.16 0.19 0.00 2.78
MAR 0.84 0.16 0.90 0.25 0.00 0.16 0.19 0.00 2.50
APR 0.55 1.36 0.90 0.25 0.00 0.16 0.19 0.00 3.40
MAY 0.22 3.61 0.90 0.25 0.00 0.16 0.19 0.00 5.33
JUN 0.11 5.93 3.84 0.25 0.00 0.16 0.19 0.00 10.50
JUL 0.04 8.70 3.84 0.25 0.00 0.16 0.19 0.00 13.20
AUG 0.01 6.79 3.84 0.25 0.00 0.16 0.18 0.00 11.20

SEP	0.01	4.26	3.84	0.25	0.00	0.16	0.18	0.00	8.69
OCT	0.00	0.42	0.90	0.25	0.00	0.16	0.18	0.00	1.90
NOV	0.34	0.01	0.90	0.25	0.00	0.16	0.18	0.00	1.83
DEC	1.32	0.00	0.90	0.25	0.00	0.16	0.19	0.00	2.82

DETAILED REPORT OF RESERVATIONS FOR STORAGE AND CONSUMPTIVE USE

CALAPOOYA CR > UMPQUA R - AT MOUTH

Watershed ID #: 289

Basin: UMPQUA

Time: 1:51 PM

Date: 04/29/2025

Application

Number	JAN	FEB	MAR	APR	MAY	JUN	JUL	AUG	SEP	OCT	NOV	DEC
--------	-----	-----	-----	-----	-----	-----	-----	-----	-----	-----	-----	-----

Monthly values are in cfs.

.....

No Reservations were found for this Water Availability Basin

DETAILED REPORT OF INSTREAM REQUIREMENTS

CALAPOOYA CR > UMPQUA R - AT MOUTH

Watershed ID #: 289

Basin: UMPQUA

Time: 1:51 PM

Date: 04/29/2025

Application

Number	Status	JAN	FEB	MAR	APR	MAY	JUN	JUL	AUG	SEP	OCT	NOV	DEC
--------	--------	-----	-----	-----	-----	-----	-----	-----	-----	-----	-----	-----	-----

Monthly values are in cfs.

Received
MAY 05 2025
OWRD

.....													
MF288A	CERTIFICATE	12.0	12.0	12.0	12.0	12.0	12.0	12.0	12.0	12.0	12.0	12.00	12.0
MF289A	CERTIFICATE	100.0	100.0	100.0	100.0	70.0	40.0	12.0	12.0	12.0	50.0	100.00	100.0
IS88995A	PFO	170.0	170.0	170.0	170.0	100.0	67.0	62.1	36.9	31.0	45.0	170.00	170.0
.....													
MAXIMUM		170.0	170.0	170.0	170.0	100.0	67.0	62.1	36.9	31.0	50.0	170.0	170.0

Received
MAY 05 2025
OWRD

MAY 05 2025

OWRD

ODFW Alternate Reservoir Application Review Sheet

This portion to be completed by the Applicant					
Applicant <u>Darryl + Janice Farley</u>		Phone No. <u>503-970-0769</u>		Email. <u>ibdadoc@comcast.net</u>	
Mailing Address <u>3285 Hwy 138 W</u>		City <u>Oakland</u>	State <u>Or.</u>	Zip <u>97462</u>	
Reservoir Name: <u>Farley Pond</u>		Source: <u>Diffuse runoff</u>		Volume (AF): <u>9</u>	
Township (N or S) <u>25S</u>	Range (E or W) <u>06W</u>	Section <u>11</u>	Quarter/ Quarter <u>SE NW</u>	Basin Name: <u>Umpqua</u>	<input type="checkbox"/> in-channel <input checked="" type="checkbox"/> off-channel

This portion to be completed by Oregon Department of Fish and Wildlife (ODFW)	
1) Is the proposed project and AO ¹ off channel? <input checked="" type="checkbox"/> YES <input type="checkbox"/> NO (If yes then proceed to #4; if no then proceed to #2)	
2) Is the proposed project or AO located where NMF ² are or were historically present? <input type="checkbox"/> YES <input type="checkbox"/> NO (If yes then proceed to #3; if no then proceed to #4)	
3) If NMF are or were historically present:	
a. Is there an ODFW – approved fish passage plan?	<input type="checkbox"/> YES <input type="checkbox"/> NO
b. Is there an ODFW-approved fish-passage waiver or exemption?	<input type="checkbox"/> YES <input type="checkbox"/> NO
If fish passage is required under ORS 509.580 through .910, then either 3(a) or 3(b) must be "Yes" to move forward with the application. If responses to 3(a) and 3(b) are "No", then the proposed reservoir does not meet the requirements of Oregon Fish Passage Law and shall not be constructed as proposed.	
4) Would the proposed project pose any other significant detrimental impact to an existing fishery resource locally or downstream: <input type="checkbox"/> YES <input checked="" type="checkbox"/> NO Explain below (for example, list STE species or other existing fishery resources that would be impacted negatively.)	
<input type="checkbox"/> Any diversion or appropriation of water for storage during the period _____ through _____ poses a significant detrimental impact to existing fishery resources. (For example, if diversion of water for storage during a certain time period would cause a significant detrimental impact to an existing fishery resource, then ODFW should recommend conditions or limitations.) If NMF fish are present at the project site or point of water diversion then the applicant should be advised that a fish screen consistent with screening criteria will be required.	
<input type="checkbox"/> This proposed pond or reservoir contemplates impounding water in the Columbia Basin above Bonneville Dam. ODFW has determined that additional diversions of water in this area pose a significant detrimental impact to existing fishery resources during the period April 15 through September 30.	
If YES, can conditions be applied to mitigate the significant detrimental impact to an existing fishery resource?	
<input type="checkbox"/> YES (Select from Menu of Conditions on next page) <input type="checkbox"/> NO (explain)	

ODFW Signature: Eric Himmelreich Printed Name: Eric Himmelreich
 ODFW Title: Habitat Biologist Date: 4/28/2025

NOTE: This completed form must be returned to the applicant

¹ AO = Artificial Obstruction means any dam, diversion, culvert or other human-made device placed in waters of this state that precludes or prevents the migration of native migratory fish. ORS 509.580 (1)

² NMF = Native Migratory Fish Species in Oregon as defined by OAR 635-412-0005 (32)

Land Use Information Form



Oregon Water Resources Department
725 Summer Street NE, Suite A
Salem, Oregon 97301-1266
(503) 986-0900
www.oregon.gov/OWRD

Received
MAY 05 2025
OWRD

NAME <i>Darryl + Janice Farley</i>		PHONE <i>503-970-0769</i>	
MAILING ADDRESS <i>3285 Hwy 138 W</i>			
CITY <i>Oakland</i>	STATE <i>Or</i>	ZIP <i>97462</i>	EMAIL <i>ibdadoc@comcast.net</i>

A. Land and Location

Please include the following information for all tax lots where water will be diverted (taken from its source), conveyed (transported), and/or used or developed. Applicants for municipal use, or irrigation uses within irrigation districts, may substitute existing and proposed service-area boundaries for the tax-lot information requested below.

Township	Range	Section	¼ ¼	Tax Lot #	Plan Designation (e.g., Rural Residential/RR-5)	Water to be:	Proposed Land Use:
<i>25S</i>	<i>06W</i>	<i>11</i>	<i>SE NW</i>	<i>00200</i>	<i>FFT</i>	<input type="checkbox"/> Diverted <input type="checkbox"/> Conveyed <input checked="" type="checkbox"/> Used	
						<input type="checkbox"/> Diverted <input type="checkbox"/> Conveyed <input type="checkbox"/> Used	
						<input type="checkbox"/> Diverted <input type="checkbox"/> Conveyed <input type="checkbox"/> Used	
						<input type="checkbox"/> Diverted <input type="checkbox"/> Conveyed <input type="checkbox"/> Used	

List all counties and cities where water is proposed to be diverted, conveyed, and/or used or developed:

Douglas - Oakland

NOTE: A separate Land Use Information Form must be completed and submitted for each county and city, as applicable.

B. Description of Proposed Use

Type of application to be filed with the Oregon Water Resources Department:

- ☒ Permit to Use or Store Water ☐ Water Right Transfer ☐ Permit Amendment or Ground Water Registration Modification
☐ Limited Water Use License ☐ Exchange of Water ☐ Allocation of Conserved Water

Source of water: ☒ Reservoir/Pond ☐ Ground Water ☒ Surface Water (name) *diffuse runoff*

Estimated quantity of water needed: *9* ☐ cubic feet per second ☐ gallons per minute ☒ acre-feet

Intended use of water: ☐ Irrigation ☐ Commercial ☐ Industrial ☐ Domestic for *household(s)*
☐ Municipal ☐ Quasi-Municipal ☐ Instream ☒ Other *multi-purpose*

Briefly describe:

Seasonal creek provides water for approx. 1A pond. Beneficial purposes include, wildlife, aquatic life, recreation, stock water, fire protection/suppression, stock water.

Note to applicant: For new water right applications only, if the Land Use Information Form cannot be completed while you wait, please have a local government representative sign the receipt on the bottom of page 4 and include it with the application filed with the Oregon Water Resources Department.

See Page 4 →

For Local Government Use Only

The following section must be completed by a planning official from each county and city listed unless the project will be located entirely within the city limits. In that case, only the city planning agency must complete this form. This deals only with the local land use plan. Do not include approval for activities such as building or grading permits.

Received

MAY 05 2025

OWRD

Please check the appropriate box below and provide the requested information

☒ Land uses to be served by the proposed water use(s), including proposed construction, are allowed outright or are not regulated by your comprehensive plan. Cite applicable ordinance section(s): LDU 3.5.000

☐ Land uses to be served by the proposed water use(s), including proposed construction, involve discretionary land-use approvals as listed in the table below. (Please attach documentation of applicable land-use approvals which have already been obtained. Record of Action/land-use decision and accompanying findings are sufficient.) **If approvals have been obtained but all appeal periods have not ended, check "Being Pursued."**

Type of Land-Use Approval Needed (e.g., plan amendments, rezones, conditional-use permits, etc.)	Cite Most Significant, Applicable Plan Policies & Ordinance Section References	Land-Use Approval:	
		<input type="checkbox"/> Obtained <input type="checkbox"/> Denied	<input type="checkbox"/> Being Pursued <input type="checkbox"/> Not Being Pursued
		<input type="checkbox"/> Obtained <input type="checkbox"/> Denied	<input type="checkbox"/> Being Pursued <input type="checkbox"/> Not Being Pursued
		<input type="checkbox"/> Obtained <input type="checkbox"/> Denied	<input type="checkbox"/> Being Pursued <input type="checkbox"/> Not Being Pursued
		<input type="checkbox"/> Obtained <input type="checkbox"/> Denied	<input type="checkbox"/> Being Pursued <input type="checkbox"/> Not Being Pursued

Local governments are invited to express special land use concerns or make recommendations to the Oregon Water Resources Department regarding this proposed use of water in the box below or on a separate sheet.

R25712, R24192, R24384, R25760, R25752
Zoned FF (Farm Forest)

Name: Taylor Monroe Title: Planning Technician III

Signature: [Signature] Date: 4-29-25

Governmental Entity: Douglas County Planning Phone: 541-440-4289

Receipt Acknowledging Request for Land Use Information

Note to Local Government Representative:

Please complete this form and return it to the applicant. **For new water right applications only**, if you are unable to complete this form while the applicant waits, you may complete this receipt and return it to the applicant. If you sign the receipt, you will have 30 days from the date of OWRD's Public Notice of the application to submit the completed Land Use Information Form to Oregon Water Resources Department. Please note while OWRD can accept a signed receipt as part of intake for an application for a new permit to use or store water, a completed Land Use Information Form is required for all other applications.

Applicant Name: _____

Staff Name: _____ Title: _____

Staff Signature: _____ Date: _____

Governmental Entity: _____ Phone: _____



1036 SE Douglas Avenue | Room 106 - Justice Building | Douglas County Courthouse | Roseburg, Oregon 97470
(541) 440-4289 | planning@douglascountyor.gov

Planning and Sanitation Worksheet

Worksheet Number: 250379

Type: Other Action

Applicant / Owner

Applicant: Darryl Farley
Address: 3285 State Highway 138 W
City/State/Zip: Oakland, OR 97462
Phone: 503-970-0769
Email: ibadoc@comcast.net

Owner: Farley, Darryl D & Janice A
Address: 3285 State Highway 138 W
City/State/Zip: Oakland, OR 97462,
Phone:
Email:

Site Information

Site Address: 3285 State Highway 138 W
City/State/Zip: Oakland, OR 97462,
Proposed Use: Land Use Compatibility
Statement

Property ID No: R25712
MTL: 25061100200

Improvement/Description: LUCS for OWRD

Existing Structures (Number and Type): SFD, shed, shop, garage

Planning Department Information

Zoning: FF
Overlays:
Flood Plain: No NA
Floor Height Above Ground: NA
Sanitation: Septic - Existing
Water: Private
Access: State Access Permit Not Req'd

Setbacks
Front: 30'
Side: 10'
Rear: 10'
Exterior Side: NA
Height: None Established
Special: NA
Riparian: Greater than 50'

Received
MAY 05 2025
OWRD

Sign Code: No Sign Proposed

Parking Spaces Required: NA

Conditions of Approval:

LUCS for Oregon Water Resources Department for a permit to use/store water in pond; no structural development authorized through this LUCS; must meet all requirements and permitting from all applicable agencies.

Refer To: None

Approved By: Taylor Monroe
Receipt #: 4367

Approval Date: 04/29/2025
Expiration Date: 04/29/2026

Sanitation Information

Remarks:

Entity:

Signature/Date:

As, for, or on behalf of, all property owners

04/29/2025

Darryl D. Farley


Applicant Signature

4/29/25
Date

Farley Pond

Perimeter: 1,073.98 ft
Area: 1.03 acres (44,844.85 sqft)

Legend

 Polygon Measure

Google Earth

Image © 2025 Airbus

Received
MAY 05 2025
OWRD



200 ft

Douglas County Official Records
Daniel J. Loomis, County Clerk


2022-017243

11/09/2022 12:19:02 PM

DEED-WD Cnt=1 Stn=17 RRHARRIS
\$25.00 \$11.00 \$10.00 \$60.00

\$106.00

DOUGLAS COUNTY CLERK, OREGON



CERTIFICATE PAGE

IAW ORS 205.180

DO NOT REMOVE THIS PAGE
FROM ORIGINAL DOCUMENT

Received
MAY 05 2025
OWRD

THIS PAGE MUST BE INCLUDED
IF DOCUMENT IS RE-RECORDED



Title: _____
Escrow: 4007229 Doc: WD
Parties: Marriot - Farley



After recording return to:
Darryl D. Farley and Janice A. Farley
3285 State Highway 138 W
Oakland, OR 97462-9772

Until a change is requested all tax
statements shall be sent to the
following address:
Darryl D. Farley and Janice A. Farley
3285 State Highway 138 W
Oakland, OR 97462-9772

File No.: 7391-4007229 (sj)
Date: October 14, 2022

THIS SPACE RESERVED FOR RECORDER'S USE

STATUTORY WARRANTY DEED

Tami S. Marriott, and Danny J. Marriott, Grantor, conveys and warrants to **Darryl D. Farley and Janice A. Farley as tenants by the entirety**, Grantee, the following described real property free of liens and encumbrances, except as specifically set forth herein:

See Legal Description attached hereto as Exhibit A and by this reference incorporated herein.

Subject to:

1. Covenants, conditions, restrictions and/or easements, if any, affecting title, which may appear in the public record, including those shown on any recorded plat or survey.

The true consideration for this conveyance is **\$930,200.00**. (Here comply with requirements of ORS 93.030)

This instrument may be executed in counterparts, each of which so executed shall, irrespective of the date of its execution and delivery be deemed an original and said counterparts together shall constitute one and the same instrument.

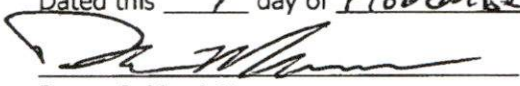
APN: R25712

Statutory Warranty Deed
- continued

File No.: 7391-4007229 (sj)

BEFORE SIGNING OR ACCEPTING THIS INSTRUMENT, THE PERSON TRANSFERRING FEE TITLE SHOULD INQUIRE ABOUT THE PERSON'S RIGHTS, IF ANY, UNDER ORS 195.300, 195.301 AND 195.305 TO 195.336 AND SECTIONS 5 TO 11, CHAPTER 424, OREGON LAWS 2007, SECTIONS 2 TO 9 AND 17, CHAPTER 855, OREGON LAWS 2009, AND SECTIONS 2 TO 7, CHAPTER 8, OREGON LAWS 2010. THIS INSTRUMENT DOES NOT ALLOW USE OF THE PROPERTY DESCRIBED IN THIS INSTRUMENT IN VIOLATION OF APPLICABLE LAND USE LAWS AND REGULATIONS. BEFORE SIGNING OR ACCEPTING THIS INSTRUMENT, THE PERSON ACQUIRING FEE TITLE TO THE PROPERTY SHOULD CHECK WITH THE APPROPRIATE CITY OR COUNTY PLANNING DEPARTMENT TO VERIFY THAT THE UNIT OF LAND BEING TRANSFERRED IS A LAWFULLY ESTABLISHED LOT OR PARCEL, AS DEFINED IN ORS 92.010 OR 215.010, TO VERIFY THE APPROVED USES OF THE LOT OR PARCEL, TO DETERMINE ANY LIMITS ON LAWSUITS AGAINST FARMING OR FOREST PRACTICES, AS DEFINED IN ORS 30.930, AND TO INQUIRE ABOUT THE RIGHTS OF NEIGHBORING PROPERTY OWNERS, IF ANY, UNDER ORS 195.300, 195.301 AND 195.305 TO 195.336 AND SECTIONS 5 TO 11, CHAPTER 424, OREGON LAWS 2007, SECTIONS 2 TO 9 AND 17, CHAPTER 855, OREGON LAWS 2009, AND SECTIONS 2 TO 7, CHAPTER 8, OREGON LAWS 2010.

Dated this 7 day of November, 2022


Danny J. Marriott


Tami S. Marriott

STATE OF Oregon)

)ss.

County of Douglas)

This instrument was acknowledged before me on this 7th day of Nov, 2022
by **Danny J. Marriott and Tami S. Marriott.**


Notary Public for Oregon
My commission expires: 12/29/2025



Received
MAY 05 2025
OWRD

APN: R25712

Statutory Warranty Deed
- continued

File No.: 7391-4007229 (sj)

BEFORE SIGNING OR ACCEPTING THIS INSTRUMENT, THE PERSON TRANSFERRING FEE TITLE SHOULD INQUIRE ABOUT THE PERSON'S RIGHTS, IF ANY, UNDER ORS 195.300, 195.301 AND 195.305 TO 195.336 AND SECTIONS 5 TO 11, CHAPTER 424, OREGON LAWS 2007, SECTIONS 2 TO 9 AND 17, CHAPTER 855, OREGON LAWS 2009, AND SECTIONS 2 TO 7, CHAPTER 8, OREGON LAWS 2010. THIS INSTRUMENT DOES NOT ALLOW USE OF THE PROPERTY DESCRIBED IN THIS INSTRUMENT IN VIOLATION OF APPLICABLE LAND USE LAWS AND REGULATIONS. BEFORE SIGNING OR ACCEPTING THIS INSTRUMENT, THE PERSON ACQUIRING FEE TITLE TO THE PROPERTY SHOULD CHECK WITH THE APPROPRIATE CITY OR COUNTY PLANNING DEPARTMENT TO VERIFY THAT THE UNIT OF LAND BEING TRANSFERRED IS A LAWFULLY ESTABLISHED LOT OR PARCEL, AS DEFINED IN ORS 92.010 OR 215.010, TO VERIFY THE APPROVED USES OF THE LOT OR PARCEL, TO DETERMINE ANY LIMITS ON LAWSUITS AGAINST FARMING OR FOREST PRACTICES, AS DEFINED IN ORS 30.930, AND TO INQUIRE ABOUT THE RIGHTS OF NEIGHBORING PROPERTY OWNERS, IF ANY, UNDER ORS 195.300, 195.301 AND 195.305 TO 195.336 AND SECTIONS 5 TO 11, CHAPTER 424, OREGON LAWS 2007, SECTIONS 2 TO 9 AND 17, CHAPTER 855, OREGON LAWS 2009, AND SECTIONS 2 TO 7, CHAPTER 8, OREGON LAWS 2010.


Dated this 3 day of NOVEMBER, 2022.

Danny J. Marriott
Danny J. Marriott

Tami S. Marriott
Tami S. Marriott

STATE OF Oregon)
County of Douglas) ss.

This instrument was acknowledged before me on this 3 day of November, 2022 by **Danny J. Marriott and Tami S. Marriott.**



Katherine M Sayre
Notary Public for Oregon
My commission expires: December 10 2024

APN: R25712

Statutory Warranty Deed
- continued

File No.: 7391-4007229 (sj)

EXHIBIT A

LEGAL DESCRIPTION: Real property in the County of Douglas, State of Oregon, described as follows:

The Southeast quarter of the Northwest quarter and the Northeast quarter of the Southwest quarter and the South half of the Southwest quarter of Section 2, Township 25 South, Range 6 West, W.M., Douglas County, Oregon. Also, the Northwest quarter of Section 11, Township 25 South, Range 6 West, Willamette Meridian, Douglas County, Oregon.

EXCEPTING that property deeded to Glen F. Nelson and Mary Nelson in Instrument No. 80-10950, Deed Records, Douglas County, Oregon.

ALSO EXCEPTING that property in the Northwest quarter of Section 11, Township 25 South, Range 6 West, Willamette Meridian, Douglas County, Oregon, lying Southerly and Westerly of the Elkton-Sutherlin State Highway 138.

ALSO EXCEPTING that part lying within the Elkton-Sutherlin State Highway No. 138.

ALSO EXCEPTING the following described property: A parcel of land situated in Section 2 and 11, Township 25 South, Range 6 West, Willamette Meridian, Douglas County, Oregon, being more particularly described as follows:

COMMENCING at the section corner common to Sections 2, 3, 10 and 11, of said township and range; thence South along the West section line of said Section 11, 265.26 feet to the Easterly right of way line of State Highway No. 138; thence South $36^{\circ} 18'$ East along said right of way, 5.00 feet more or less to the Northerly line of Wild Rose Drive as delineated on survey of Larry D. Bishop dated January, 1971, County Surveyor's No. RM2-25; thence along said Northerly line of Wild Rose Drive North $64^{\circ} 16' 35''$ East 226.13 feet to a $5/8''$ iron rod being the true point of beginning; thence continuing along said Northerly line of Wild Rose Drive, to a $5/8''$ iron rod that bears North $0^{\circ} 11'$ West 1309.37 feet, North $89^{\circ} 29'$ East 842.81 feet and South $6^{\circ} 48' 40''$ East 1020.00 feet, more or less, from the section corner common to said Sections 2, 3, 10 and 11; thence North $6^{\circ} 48' 40''$ West 640.00 feet to a point; thence South $89^{\circ} 29'$ West 330.0 feet, more or less to the centerline of a creek; thence Southwesterly along said creek centerline to a point that bears North $25^{\circ} 44'$ West from the true point of beginning; thence South $25^{\circ} 44'$ East to the true point of beginning.

ALSO EXCEPTING that property described in deed to Terry William Garrelts and Andrea Joy Swor Garrelts recorded in Book 975, Page 584, Recorder's No. 87-2238, deed records of Douglas County, Oregon.

ALSO EXCEPTING therefrom that part conveyed to Mary C. Bayard by deed recorded in Book 1164, Page 867, records of Douglas County, Oregon, Recorder's No. 92-00366.

ALSO EXCEPTING that portion conveyed to the State of Oregon, by and through its Department of Transportation, Recorder's No. 2010-007240, records of Douglas County, Oregon.