

Application No. 18017  
Permit No. 13864  
Certificate No. 15724

Name J. E. Smith  
By  
Address 1855 Saginaw St.  
Salem, Oregon  
Date filed May 10, 1939  
Priority July 22, 1939  
Action suspended until

Stream Index, Page No. 2-64  
2-76 G.

FEEES PAID

Date	Amount	Receipt No.
5/11/39	36.40	24369
Total		
4/22/49	\$1 Cert. Fee	6809
5/11/39	0.10 B.P.	24369

FEEES REFUNDED

Date	Amount	Check No.

Returned to applicant  
Date of approval October 20, 1939

ASSIGNMENTS

Date	To Whom	Address	Volume	Page

CONSTRUCTION

Date for beginning October 20, 1940  
Date for completion October 1, 1941  
Extended to 10/1/45  
Date for application of water October 1, 1942  
Extended to 10/1/45

REMARKS

5.35 Sec ft. of Water from Willamette River & Harseshoe  
Lake, being 2.675 from each source for irrigation of  
428 acres.  
10-15-41 Card for B  
10/21/42 Card for C  
1-22-43 Form 110 Registered  
10/10/45 card for B & C

PROSECUTION OF WORK

Form "A" filed Begun  
Form "B" filed November 10, 1939  
Form "C" filed December 18, 1945

FINAL PROOF

Blank mailed December 21, 1945  
Proof received April 22, 1949  
Date certificate issued JUN 30 1949



OK

Form B

Application No. 18017

NOTICE OF COMPLETION OF CONSTRUCTION

I, J.E. Smith, the holder of Permit No. to appropriate the public waters of the state of Oregon, completed the construction of the works described therein on the 1st day of July, 1939

Remarks: If the works have less capacity than described in the permit, or you have definitely abandoned part of the proposed development, you should so state in order that our records may not be unnecessarily encumbered.

IN WITNESS WHEREOF, I have hereunto set my hand this 10th day of Nov, 1939

(Signature of Witness)

(Signature of Applicant)

(Address)

(Address)

Fill out, detach, and mail to the State Engineer, Salem, Oregon, when construction work is completed.

OK

Form C

Application No. 18017

NOTICE OF COMPLETE APPLICATION OF WATER TO A BENEFICIAL USE

I, J.E. Smith, the holder of Permit No. 13864 to appropriate the public waters of the state of Oregon, completely applied the waters to a beneficial use in accordance with the terms of said permit, on the 10th day of Oct 1943

Remarks: all land have been irrigated. If all of the water granted in the permit has not been fully applied to beneficial use, you should so state.

IN WITNESS WHEREOF, I have hereunto set my hand this 18 day of Dec, 1943

(Signature of Witness)

(Signature of Applicant)

(Address)

(Address)

NOTE: In the case of an irrigation permit, this Form C should not be mailed to the State Engineer until all of the land described in the permit, which it is intended to irrigate under this permit at any time, has actually been irrigated. Fill out, detach, and mail to the State Engineer, Salem, Oregon, when all of the water has been applied.



Permit No. 13864

15724

Application No. 18017

County MARTON

**PROOF OF APPROPRIATION OF WATER**

1. Name J. E. Smith 2. Address 1855 Sacinaw Street, Salem, Oregon
3. Source of supply Willamette River and Horseshoe Lake, being 2,675 c.f.s. from each source  
Tributary of Willamette River
4. Amount of water 5.35 c.f.s. 5. Priority date July 22, 1939
6. Use Irrigation  
Along river within Sections 22 and 15, T. 4 S., R. 3 W., and lake
7. Location of point of diversion, within Sec. 23, Twp. 4 S., Range 3 W.; W.M.  
(Legal Subdivision)
8. The description of land given below corresponds to that found in your permit covering land to be irrigated, or, if for other purposes, the place of use. In the blank column on the right, headed "No. acres actually irrigated", fill in the number of acres you have irrigated in each of the tracts described:

Area as found by survey

Township	Range	Section	Forty-acre Tract	No. Acres Described in Permit	No. Acres Actually Irrigated
4 S	3 W	15	(Lot 5)	<del>57</del>	27.5
		15	(Lot 6)	0	47.8
		22	NE $\frac{1}{4}$ of NE $\frac{1}{4}$	0	27.8
		22	NW $\frac{1}{4}$ of NE $\frac{1}{4}$	<del>40</del>	37.5
		22	SW $\frac{1}{4}$ of NE $\frac{1}{4}$	<del>40</del>	39.8
		22	SE $\frac{1}{4}$ of NE $\frac{1}{4}$	0	15.2
		22	(Lot 5)	0	14.6
		22	(Lot 6)	<del>51</del>	34.0
		22	NE $\frac{1}{4}$ of SE $\frac{1}{4}$ (Lot 8)	0	29.0
		22	NW $\frac{1}{4}$ of SE $\frac{1}{4}$ (Lot 7)	0	32.6
		22	NW $\frac{1}{4}$ of SE $\frac{1}{4}$ D.L.C. #67	0	7.1
		22	NE $\frac{1}{4}$ of SE $\frac{1}{4}$ D.L.C. #67	0	6.2
		22	<del>NE</del> SE $\frac{1}{4}$ of SW $\frac{1}{4}$ D.L.C. #67	0	3.2
		22	SE $\frac{1}{4}$ of SW $\frac{1}{4}$ D.L.C. #67	0	19.6
		22	SW $\frac{1}{4}$ of SE $\frac{1}{4}$ D.L.C. #67	<del>40</del>	39.8
		22	SE $\frac{1}{4}$ of SE $\frac{1}{4}$ D.L.C. #67	<del>40</del>	27.5
		23	NW $\frac{1}{4}$ of SW $\frac{1}{4}$ (Lot 4)	0	10.5
		23	NW $\frac{1}{4}$ of SW $\frac{1}{4}$ D.L.C. #67	0	2.1
		23	SW $\frac{1}{4}$ of SW $\frac{1}{4}$ D.L.C. #67	<del>40</del>	0
		23	SE $\frac{1}{4}$ of SW $\frac{1}{4}$ D.L.C. #67	<del>40</del>	0
		23	SW $\frac{1}{4}$ of SE $\frac{1}{4}$ D.L.C. #67	<del>40</del>	0
		23	SE $\frac{1}{4}$ of SE $\frac{1}{4}$ D.L.C. #67	<del>40</del>	0
		27	NW $\frac{1}{4}$ of NE $\frac{1}{4}$ D.L.C. #67	0	4.8
27	NE $\frac{1}{4}$ of NW $\frac{1}{4}$ D.L.C. #67	0	1.4		
				<u>428.0</u>	<u>428.0</u>

*OK for Certif*



Township	Range	Section	Forty-acre Tract	No. Acres Described in Permit	No. Acres Actually Irrigated
<del>4 South</del>	<del>3 West</del>	15	Lot 5	57	
		22	Lot 6	51	
		22	NW <sup>1</sup> NE <sup>1</sup>	40	
		22	SW <sup>1</sup> NE <sup>1</sup>	40	
		22	SW <sup>1</sup> SE <sup>1</sup>	40	
		22	SE <sup>1</sup> SE <sup>1</sup>	40	
		23	S <sup>1</sup> S <sup>1</sup>	160	
			428		
<p>If for irrigation, this appropriation shall be limited to 1/80th of the cubic foot per second or its equivalent for each acre irrigated and shall be further limited to a diversion of not to exceed 2 1/2 acre feet per acre for each acre irrigated during the irrigation season of each year, and shall be subject to such reasonable rotation system as may be ordered by the proper state officer.</p>					
<p>This column must be filled in if water is used in irrigation</p>					

(Attach separate sheet if necessary)

J.E.B.  
8-13-46



**DESCRIPTION OF WORKS**

9. (a) If a dam has been constructed, give description: Height, ..... ft.; length on top, ..... ft.; length on bottom, ..... ft.; material used and character of construction, .....

(b) Give description of headgate: Width, ..... ft.; depth, ..... ft.; material used and character of construction, .....

(c) Size of canal: Width on top (at waterline), ..... ft.; width on bottom, ..... ft.; depth of water, ..... ft.; grade, ..... ft. fall per 1,000 ft. Actual capacity, ..... sec.-ft. Give general description: .....

(d) Pipe line: Description of intake, ..... 6" ..... Length of pipe, ..... ft.; size at intake, ..... in.; size at ..... ft. from intake, ..... in.; size at place of use, ..... in. Difference in elevation between intake and place of use, ..... ft. Is grade uniform? ..... Actual capacity of pipe line, ..... sec.-ft. Give general description: .....

(Material: Steel, wrought, cast iron, wood stave, etc.)

(e) Pumping plant: Give size and type of pump, 3" 30 H.P. & 4" 40 H.P. Suction lift, 3' to 6' ft.; discharge lift, 20 ft. Type of motor used Electric & diesel Horsepower rating, 30 & 40 H. P. Actual capacity of pump, 500 gal. per min. sec.-ft.

10. During what months is water beneficially used? May, June, July, Aug, Sept,

11. State character of soil Fine sandy loam and silt loam Kind of crops raised Corn - Potatoes, & various row crops

12. Does the accompanying map, filed with your application, show correctly the point of diversion, area of land irrigated, or place of use? Yes

13. If not, wherein is such map in error? .....

14. Domestic use: Give number of families actually using water at this time 4/

15. If for power, mining, municipal, manufacturing, storage or any other purpose than irrigation, give extent and method of such use none



AFFIDAVIT OF APPROPRIATOR

STATE OF OREGON,

County of ..... } ss.

I, ....., being first duly sworn, depose and say that I have read the above and foregoing proof of appropriation of water; that I know the contents thereof, and that the facts therein stated are true.

IN WITNESS WHEREOF, I have hereunto set my hand this 21 day of April, 1949.

Claude P. Smith (Executor of J.E. Smith's Estate)

Subscribed and sworn to before me this ..... day of ....., 194.....

Notary Public for Oregon

[Notarial Seal]

My commission expires .....

AFFIDAVIT OF WITNESSES

STATE OF OREGON,

County of ..... } ss.

We, ....., and ..... of ....., being first duly sworn, depose and say that we are well acquainted with the facts and conditions set forth in the foregoing statement relative to proof of appropriation of water under Permit No. ....; that we and each of us have been over and upon each tract described in said proof, and from such personal inspection have knowledge that all necessary ditches, dams and other diversion and distributing works have been constructed, and water used as stated therein; that we have carefully read such proof of appropriation, and that each and every statement contained therein is true to the best of our knowledge and belief.

Subscribed and sworn to before me this ..... day of ....., 194.....

Notary Public for Oregon

[Notarial Seal]

My commission expires .....



REPORT OF PERSON MAKING INSPECTION

(For use by representative of State Engineer)

I, James B. Sumrell, do hereby certify that I have made an inspection of the works described herein and in Permit No. 13864, on the 13<sup>th</sup> day of August, 1946, and found the foregoing statements and descriptions of works to be accurate. In my opinion the appropriation has been completed to the extent of \_\_\_\_\_ and I recommend the issuance of water right certificate for this amount. (Quantity of water in second-feet or acre-feet)

NOTICE TO INSPECTORS

If conditions do not justify the above report by you, please return the proof without your signature, with a full report by letter.

James B. Sumrell  
(Name)  
Field Engineer  
(Title)

PROOF OF APPROPRIATION

Permit No. ....

Recording fee paid

Receipt No. ....

RECEIVED  
APR 22 1949  
STATE ENGINEER  
SALEM, OREGON

RECEIVED  
APR 22 1949  
STATE ENGINEER  
SALEM, OREGON







## J. E. SMITH HOP COMPANY

JIM E. SMITH--ST. PAUL, ORE.

4-21-1949

Mr. Chas Stricklin  
State Engineer  
Dear Sir.

RECEIVED  
APR 22 1949  
STATE ENGINEER  
SALEM, OREGON

The following is the description of property which we are proving out for irrigation.

The West half of the Donation land Claim of Laurent Larduen & Francis Sambien, his wife, the same being Claim No. 61, in sections 22, 23, 24, 25, 26, 27, Township four south, Range three west and Claim No. 62, in Section 19, Township 4 south Range two west of the Willamette Meridian Marion County Oregon and said West half being the same set apart by patent to the said Francis Sambien, and containing 317 Acres of land more or less.

Lots numbered five & six, in section fifteen; (15)

Lots numbered three, four, five, and six in section twenty-three (23)

Lots five, six, seven, and eight, in section twenty-two (22);

And the North-east quarter (N.E. 1-4) of section twenty-two, all in township four (4) south, range three (3) west of Willamette Meridian containing five hundred (500) acres more or less.

I have searched through all the deeds & abstracts we have, and the descriptions above are all that I can furnish.

Sincerely yours  
Claude Smith

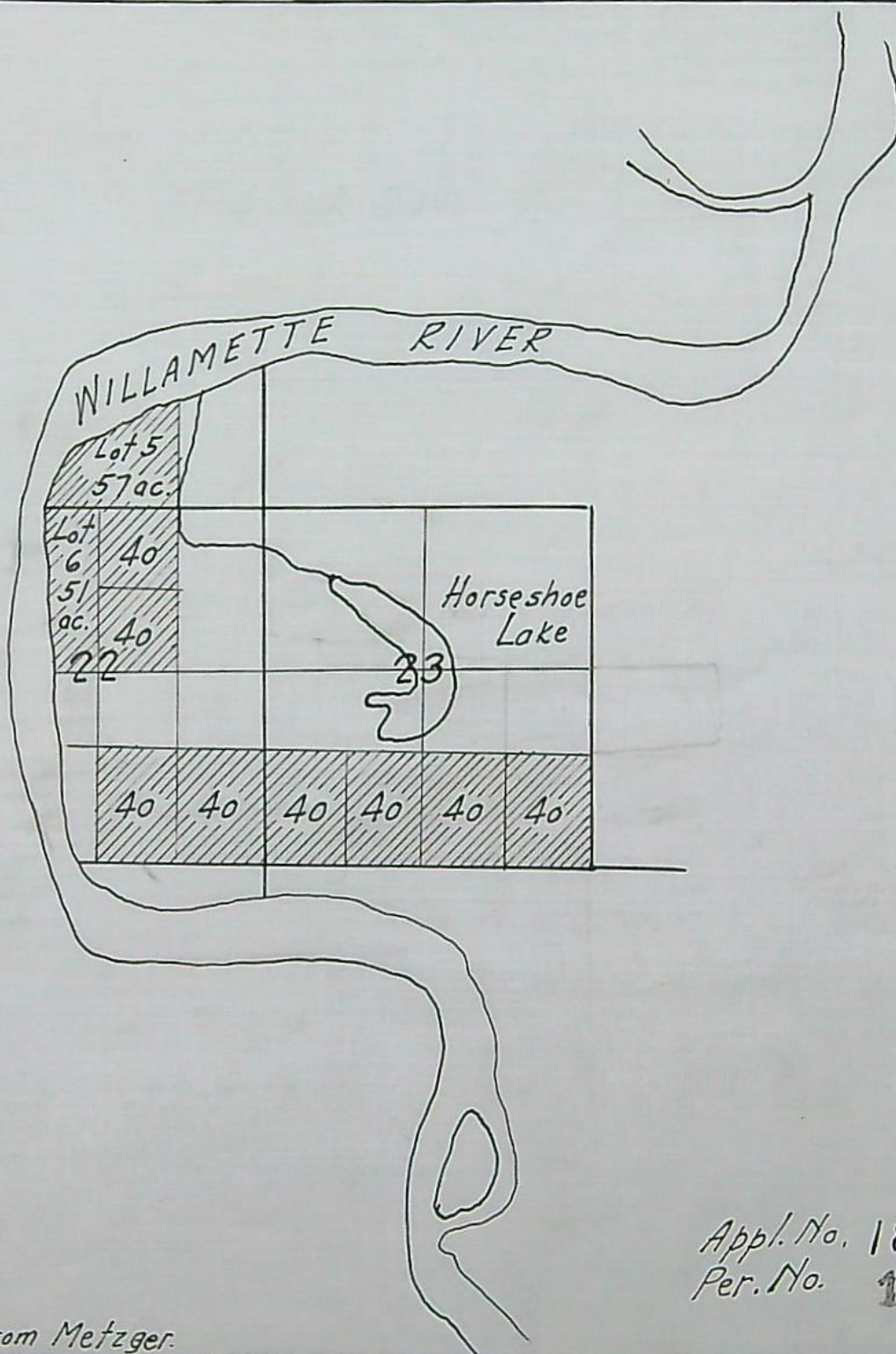


Sec. 15

22

23

T.4S., R.3W.



Appl. No. 18017  
Per. No. 13864

Traced in part from Metzger.

18017 OK  
2-64-766



urn to  
State Engineer,  
Building,  
REGON.

SALEM, OREG.  
JUL 21  
2-PM  
1949



Reason Checked  
Unclaimed...  
Unknow...  
for better address  
forward. Left no address...  
Returned to sender...




*Mr. J. E. Smith*

Mr. J. E. Smith  
1855 Saginaw Street

SALEM, OREGON

*Try  
St. Paul  
Oregon*

SALEM, OREG.  
JUL 22  
4-PM  
1949



*Resent to  
St Paul, Ore.*

*7-25-49.*

*VC*



June 30, 1949

Mr. J. E. Smith  
1855 Saginaw Street  
Salem, Oregon


Dear Mr. Smith:

Water right Certificate No. 15724 has been issued in confirmation of your right under Permit No. 13864 and is being forwarded to the clerk of Marion County today for recording in his records.

After recording it in his records he will forward it to you, and you should receive it within the next few days. In the event that the certificate is not received within a reasonable length of time, I would suggest that you take the matter up with the County Clerk.

Enclosed herewith is a blue print showing physical features figuring in the water right confirmed by the above described certificate.

Very truly yours,



CHAS. E. STRICKLIN  
State Engineer



18017  
23683

April 8, 1949

J. E. Smith Estate  
c/o Claude Smith, Executor  
St. Paul, Oregon

Dear Mr. Smith:

I believe that when you were in this office March 28, 1949 to file an application for a permit to irrigate additional lands to those covered by your Permit No. 13864 you were handed a blueprint on which irrigated acreages were pencilled. I am enclosing herewith a similar blueprint and it will be appreciated if you will return the one carrying the new acreages or show on the enclosed blueprint the new acreages and return it to this office.

The final proof under Permit No. 13864, which proof was mailed to you March 21, should be completed and returned to this office with the legal description of the property involved, and the \$1.00 certificate recording fee, as explained in our letter of March 21.

Yours very truly,

CHAS. E. STRICKLIN  
State Engineer

By  
Ed K. Humphrey, Assistant


EKH:vc  
Enc.



April 6, 1949  
Application No. 23683

MEMORANDUM

Mr. Bunnell will furnish information as to the irrigated  
acreage to be inserted under Item 8 of Application No. 23683.

  
Ed K. Humphrey



April 26, 1949

J. E. Smith Estate  
c/o Claude Smith, Executor  
St. Paul, Oregon

Dear Mr. Smith:

Your final proof of appropriation of water under Permit No. 13864 has been received in this office and found acceptable. Receipt is also acknowledged of the certificate recording fee of \$1.00, for which Receipt No. 6807 is enclosed.

The matter of final confirmation of your right by issuance of a water right certificate will be given consideration with the next group which will be issued at a later date. When the certificate is issued, it will be mailed to your county clerk for recording and then delivered by him to you.

Very truly yours,

*Chas. E. Stricklin*

CHAS. E. STRICKLIN  
State Engineer



18017  
23683

April 8, 1949

J. E. Smith Estate  
c/o Claude Smith, Executor  
St. Paul, Oregon

Dear Mr. Smith:

I believe that when you were in this office March 28, 1949 to file an application for a permit to irrigate additional lands to those covered by your Permit No. 13864, you were handed a blueprint on which irrigated acreages were pencilled. I am enclosing herewith a similar blueprint and it will be appreciated if you will return the one carrying the new acreages or show on the enclosed blueprint the new acreages and return it to this office.

The final proof under Permit No. 13864, which proof was mailed to you March 21, should be completed and returned to this office with the legal description of the property involved, and the \$1.00 certificate recording fee, as explained in our letter of March 21.

Yours very truly,

CHAS. E. STRICKLIN  
State Engineer

By  
Ed K. Humphrey, Assistant

EKH:vc  
Enc.



March 21, 1949

Claude F., Carl J., Maurice and  
Edward P. Smith  
Gervais, Oregon  
*St. Paul*  
Gentlemen:

We are enclosing herewith for completion, final proof in connection with the incomplete water right represented by ~~xxxx~~ Permit No. 13864, in the name of J. E. Smith (deceased), granting a right to the use of 5.35 second-feet for the irrigation of 428 acres.

If you agree with the figures on the proof, which are based on our survey, you should sign the proof on the second sheet at the place checked in red and return it to this office at once with the statutory fee of \$1.00 for recording certificate when issued. With the proof you should submit the legal description of the property figuring in the water right as this description appears on your deed, abstract or contract.

The figures on the proof indicate the extent and limit of your water right as provided by law, and mark the completed right.

In the interest of economy and due to the fact that your completed project was examined by a representative of this office, it is not considered necessary that your signature be made before a notary public, nor that the signatures of witnesses be affixed to the proof.

Yours very truly,

*Chas. E. Stricklin*

CHAS. E. STRICKLIN  
State Engineer

Enclosure  
Form 117



March 15, 1949

Mr. H. A. Judd  
County Clerk  
Marion County Courthouse  
Salem, Oregon

Dear Mr. Judd:

This will acknowledge receipt of and thank you for the information contained in your letter of March 11, relative to ownership of lands in connection with a certain water right carried on our records in the name of J. E. Smith.

Yours very truly,

CHAS. E. STRICKLIN  
State Engineer

By  
Ed K. Humphrey, Assistant

EKH:vc



**HARLAN A. JUDD, COUNTY CLERK**  
~~HENRY C. MATTHEWSON, COUNTY CLERK PRO TEM~~

Marion County Courthouse  
Salem, Oregon  
March 11, 1949

State of Oregon  
State Engineer  
Salem, Oregon

RECEIVED  
MAR 14 1949  
STATE ENGINEER  
SALEM, OREGON

Dear Sir:

In answer to your letter of March 4, 1949, regarding Sections 15, 22, 23, and 26, T. 4 S., R 3 W., formerly owned by J. E. Smith, deceased.

In the Will of Mr. Smith it shows that all of this went to his four sons, Claude F. Smith, Carl J. Smith, Maurice Smith and Edward P. Smith.

Yours very truly,

H. A. JUDD, COUNTY CLERK

*Helen L. Mulkey*  
Helen L. Mulkey Deputy



March 4, 1949

Mr. H. A. Judd  
County Clerk of Marion County  
Salem, Oregon

Dear Mr. Judd:

It will be very greatly appreciated if you can give us the name and mailing address of the present owner of property located in Sections 15, 22, 23 and 26, T. 4 S., R. 3 W., formerly owned by J. E. Smith, deceased.

We were referred to you for this information by the County Assessor.

Very truly yours,



CHAS. E. STRICKLIN  
State Engineer

By  
Ed K. Humphrey, Assistant

EKH:dh



After ten days, return to  
CHAS. E. STRICKLIN, State Engineer,  
504 State Office Building,  
SALEM, OREGON.




Returned  
to  
Writer

Mr. J. E. Smith  
1855 Saginaw Street  
SALEM, OREGON

REASON CHECKED  
Unclaimed ..... Refused.....  
Unknown .....  
For better address .....  
Moved, Left no address.....  
No such office in state.....

*Handwritten signature*







March 1, 1949

Mr. J. E. Smith  
1855 Saginaw Street  
Salem, Oregon

Dear Mr. Smith:

If you will complete and return the final proof which was transmitted to you August 23, as explained in our letter of that date, and submit the \$1.00 statutory certificate recording fee, the water right under your Permit No. 13864 will be in line for confirmation by issuance of a certificate.

Very truly yours,

CHAS. E. STRICKLIN  
State Engineer

By  
Ed K. Humphrey, Assistant

EKH:dh



August 23, 1948

Mr. J. E. Smith  
1855 Saginaw Street  
Salem, Oregon

Dear Mr. Smith:

We are enclosing herewith for completion, final proof in connection with the incomplete water right represented by your Permit No. 13864, granting a right to the use 5.35 second-feet of water.

If you agree with the figures on the proof, which are based on our survey, you should sign the proof on the second sheet at the place checked in red and return it to this office at once with the statutory fee of \$1.00 for recording certificate when issued. With the proof you should submit the legal description of the property figuring in the water right as this description appears on your deed, abstract or contract.

The figures on the proof indicate the extent and limit of your water right as provided by law, and mark the completed right.

In the interest of economy and due to the fact that your completed project was examined by a representative of this office, it is not considered necessary that your signature be made before a notary public, nor that the signatures of witnesses be affixed to the proof.

Yours very truly,

*Chas. E. Stricklin*

CHAS. E. STRICKLIN  
State Engineer

Enclosure  
Form 117



March 10, 1943

Mr. J. E. Smith  
1855 Saginaw Street  
Salem, Oregon

Dear Mr. Smith:

This acknowledges receipt of your application for an extension of time for the completion of construction and complete application of water under your Permit No. 13864.

The application indicates that reasonable diligence has been shown in the prosecution of work under this project, and the time limits are being extended to October 1, 1945.

Very truly yours,

CHAS. E. STRICKLIN  
State Engineer

By

Ed. K. Humphrey, Assistant

bw



o. 18017

Permit No. 13864

### APPLICATION FOR EXTENSION OF TIME

to the State Engineer of Oregon:

I, J. E. Smith, of 1855 Saginaw Street, Salem, Oregon, am the owner and holder of Permit No. 13864, to appropriate the public waters of the state of Oregon.

Under the terms and conditions of said permit, construction work is required to be completed on or before October 1, 1941, and complete application of water is required to be made on or before October 1, 1942.

I have heretofore done the following work described under said permit:

Installed portable pump operated by a tractor which will pump 500 gallons per minute.

costing \$, and I estimate the cost of completion to be \$.

I have heretofore used water under said permit to the following extent:

200 acres, maximum amount irrigated in one year.


I am unable to {complete construction work / make complete application of water} within the required time, for the following reasons, to wit:

Shortage of time, labor and material.

(If additional space is required, attach separate sheet)

(OVER)

Extend 3 years





APPLICATION FOR EXTENSION OF TIME

WHEREFORE, I ask that the State Engineer extend the time for the

{ completion of construction work }  
{ complete application of water } under said permit to October 1, 1945.  
(Strike out phrase not applicable)

AFFIDAVIT OF APPLICANT

STATE OF Oregon }  
County of Marion } ss.

I, J. E. Smith, being first duly sworn, depose and say that I have read the above and foregoing application for extension of time; that I know the contents thereof, and the facts stated therein are true.

IN WITNESS WHEREOF, I have hereunto set my hand this 9th day of March, 1943.

Subscribed and sworn to before me this 9th day of March, 1943.

[Notarial Seal]

Max F. Rogers  
Notary Public for Oregon

My commission expires Aug 25, 1944



January 22, 1943

Mr. J. E. Smith  
1855 Saginaw Street  
Salem, Oregon

Dear Mr. Smith:

According to the terms of your Application No. 18017, Permit No. 13864, which is for the appropriation of 5.35 second-feet of water from Willamette River & Horseshoe Lake, complete application of water was to have been made on or before October 1, 1942. It appears from our records that you have failed to submit the notice of complete application, although a postcard, calling this matter to your attention, was mailed to you on October 21, 1942.

Section 116-435, O. C. L. A., provides: "whenever the time within which any appropriation under a permit should have been perfected shall have expired and the owner of such permit shall fail or refuse within the period of three months thereafter to submit to the State Engineer proof of the completion of such appropriation as required by Section 116-426, O. C. L. A., the State Engineer may, after 60 days' notice by registered mail, order the cancellation of such permit, \* \* \*."

If you have complied with the terms of this permit, you should promptly submit the notice of complete application of water, after which we will take up with you the matter of final proof. If, however, you have abandoned your plan of development, we would appreciate your authority to cancel the permit, so that the permit may be cancelled without the necessity for following the legal procedure. In case you have not completed your appropriation, although you still wish to do extension of time. It appears that proper dili-

RETURN RECEIPT

Received from the Postmaster the Registered or Insured Article, the original number of which appears on the face of this Card.

J. E. Smith  
(Signature or name of addressee)  
Edna McKay  
(Signature of addressee's agent)

Date of delivery, 1-27-43, 193

Form 3811

U. S. GOVERNMENT PRINTING OFFICE

Under an irrigation permit described in the permit,

of Section 116-435, which is quoted above, from you within 60 days the permit will be cancelled

Sincerely,

Richlin  
CKLIN

REGISTERED

State Engineer



18017

January 22, 1943

Mr. J. E. Smith  
1855 Saginaw Street  
Salem, Oregon

Dear Mr. Smith:

According to the terms of your Application No. 18017, Permit No. 13864, which is for the appropriation of 5.35 second-feet of water from Willamette River & Horseshoe Lake, complete application of water was to have been made on or before October 1, 1942. It appears from our records that you have failed to submit the notice of complete application, although a postcard, calling this matter to your attention, was mailed to you on October 21, 1942.

Section 116-435, O. C. L. A., provides: "whenever the time within which any appropriation under a permit should have been perfected shall have expired and the owner of such permit shall fail or refuse within the period of three months thereafter to submit to the State Engineer proof of the completion of such appropriation as required by Section 116-426, O. C. L. A., the State Engineer may, after 60 days' notice by registered mail, order the cancellation of such permit, \* \* \*."

If you have complied with the terms of this permit, you should promptly submit the notice of complete application of water, after which we will take up with you the matter of final proof. If, however, you have abandoned your plan of development, we would appreciate your authority to cancel the permit, so that the permit may be cancelled without the necessity for following the legal procedure. In case you have not completed your appropriation, although you still wish to do so, you may submit an application for an extension of time. Such an extension may be granted if it appears that proper diligence has been shown.

Complete application of water under an irrigation permit means the irrigation of ALL of the land described in the permit, which it is intended to irrigate.

In accordance with the provisions of Section 116-435, Oregon Compiled Laws Annotated, a part of which is quoted above, you are hereby notified that unless we hear from you within 60 days from the date of this letter, your permit will be cancelled without further notice.

Very truly yours,

*Chas. E. Stricklin*  
CHAS. E. STRICKLIN  
State Engineer

Form #100  
REGISTERED

OREGON

SALEM, OREGON

(NAME OF SENDER)

CHAS. E. STRICKLIN

AND DATE OF DELIVERY

PARCEL



REGISTERED MAIL

BUSINESS

Department

POSTMARK OF DELIVERING OFFICE

PENALTY FOR PRIVATE USE TO AVOID PAYMENT OF POSTAGE, \$300



18017

October 24, 1939

Mr. J. E. Smith  
1855 Saginaw Street  
Salem, Oregon

Dear Sir:

Herewith you will find Application No. 18017, Permit  
No. 13864, together with blue print.

The application has been approved and recorded in  
this office.



July 17, 1939

Mr. J. E. Smith  
1855 Saginaw St.  
Salem, Oregon

Dear Sir:

Your Application No. 18017 which was mailed to you on June 16th for completion by attaching your signature thereto and which was endorsed so that to retain its priority it should have been returned to this office within thirty days or on or before July 17, 1939, has not been received.

It has therefore lost its priority but it may be reinstated and given a new priority date as of the day it is again received if you will submit it at this time in completed form.

Very truly yours,

CHAS. E. STRICKLIN  
State Engineer

By

EHK:RE

Ed K. Humphrey, Assistant



After ten days, ret  
CHAS. E. STRICKLIN,  
504 State Office  
SALEM, O

18017

June 16, 1939

Mr. J. E. Smith  
1855 Saginaw Street  
Salem, Oregon

Dear Sir:

For your convenience in signing your Application No. 18017 for a permit to appropriate water, I am enclosing the same herewith endorsed so that in order to retain its priority it must be returned to this office within thirty days or on or before July 17, 1939.

After receipt of the application properly signed, it will be placed in line for approval and issuance of a permit.

Very truly yours,

CHAS. E. STRICKLIN  
State Engineer

By


Ed K. Humphrey, Assistant

RE  
enc.



After 5 days, return to  
CHAS. E. STRICKLIN, State Engineer,  
State Office Building,  
SALEM, OREGON.

SALEM, OREG.  
AUG 25  
1:30 PM  
1948



REASON CHECKED  
Unclassified..... Returned  
Unknown.....  
For better address.....  
Moved, left no address.....  
No such office in state.....



SALEM, OREG.  
AUG 26  
11:30 AM  
1948

*9/20/48*

Mr. J. E. Smith  
1855 Saginaw Street

SALEM, OREGON



MEMO

Application No. 18017

It is Mr. Smith's desire to file later on the balance of the land under cultivation, and under this assumption I have blocked off the 428 acres under this permit in one unit along the West side. I believe that this area has been under rental for several years to the Alderman Farms and has been planted to potatoes and corn. The irrigation being carried on by that organization, and with their own equipment. I was unable to contact Mr. Smith regarding the amount of irrigation equipment he might have, and this data can no doubt be obtained by letter to him.

There are approximately 270 acres yet to be filed on in case he should extend his filings.

J.E.B.

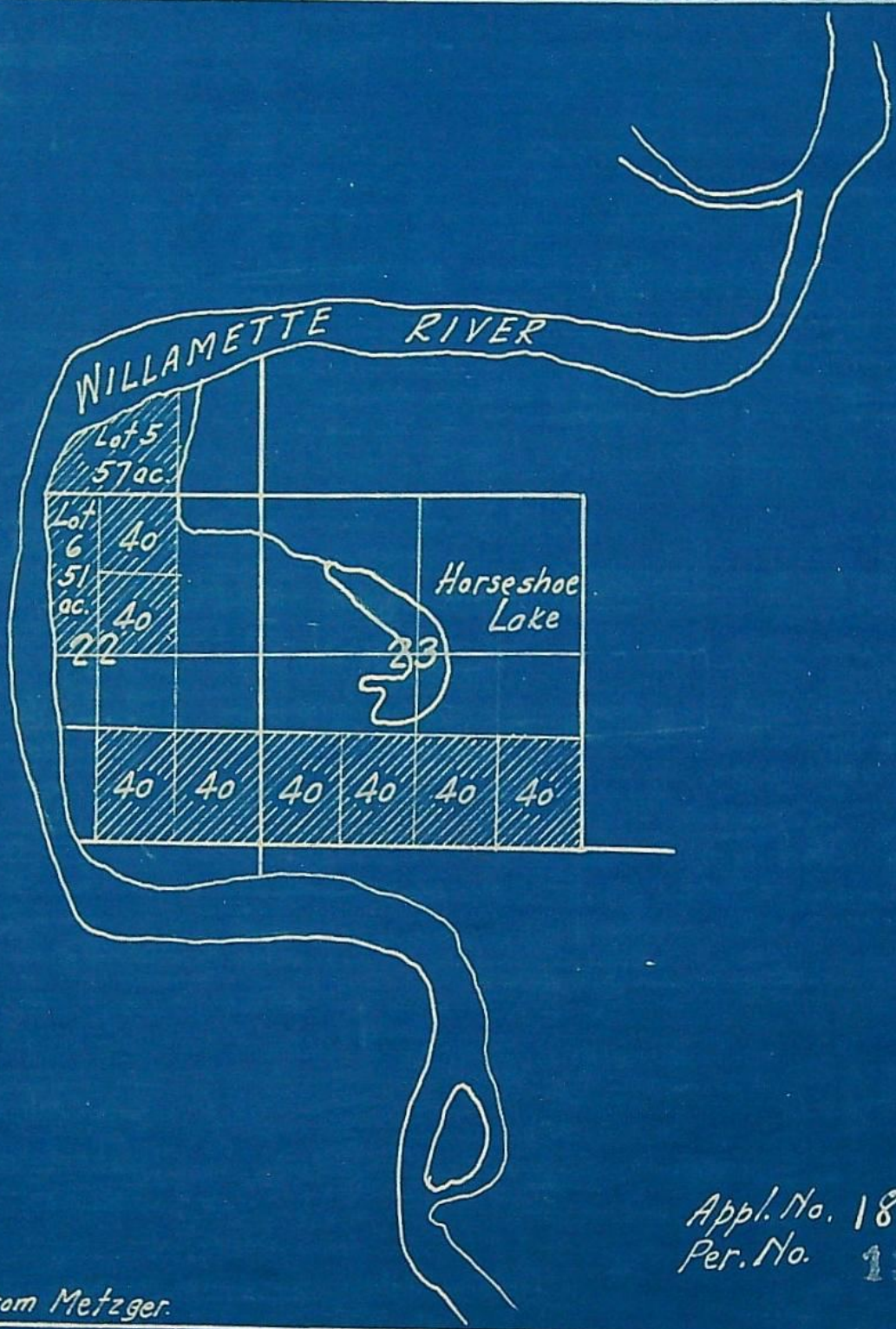


Sec. 15

22

23

T.4S., R.3W.



Appl. No. 18017

Per. No. 13864

Traced in part from Metzger.

18017 OK

2-64-760