

Name OCHOCO WEST WATER DISTRICT

By

Address Route 1, Box 1227 - 9161 Circle St.
Prineville, OR 97754 9513 Jordan
Ave.

Application No. 50255

Permit No. 42780

Certificate No.

Stream Index, Page No. 5-14A

See file No. 50254 & 49681

Date filed April 3, 1973

Priority April 3, 1973

Action suspended until SUR T

Return to applicant

Date of approval APR 3 1978

CONSTRUCTION

Date for beginning APR 3 1979

Date for completion OCT 1 1980

Extended to 10-1-81 10-1-84 10-1-91
10-1-96

Date for application of water OCT 1 1981

Extended to 10-1-84 10-1-91
10-1-96

PROSECUTION OF WORK

Form "A" filed

Form "B" filed see file 49681

Form "C" filed Completed

FINAL PROOF

1-21-97
by letters
see 50254

Blank mailed

Proof received

Date certificate issued

FEES PAID

Date	Amount	Receipt No.
4-3-73	25.00	3315.0
Ext. 4-15-96	700.00	001461
1-23-09	350.00	95435
4-22-11	75.00	102723
	\$1 Cert. Fee	

FEES REFUNDED

Date	Amount	Check No.
------	--------	-----------

ASSIGNMENTS

Date	To Whom	Address	Volume	Page
4/22/2011	OCHOCO WEST WATER & SANITARY AUTHORITY			
	5488 NW PRINE RD			
	PRINEVILLE OR 97754			

REMARKS

See 49681 0.2 cfs from a series of springs for dom for 600 families

CARD FOR BC OCT 2 1980

CARD FOR BC NOV 4 1981

Card for BC NOV 4 1986

CARD FOR C OCT 28 1991

FORM 100 JAN 21 1992

(BC Ext. to 10-1-96 on 7/25/96 V50 P372)

4-27-2011

Jerry -

This is ready for
PFO. The assign't
has been completed.
I will be issuing PFO for
OWUSA QM next
next week. A.

Mailing List for Extension FO Copies

Note: Include a copy of the "Important Notice" document along with the original copy of the Final Order being sent to the permit holder.

FO Date: July 29, 2011

Copies Mailed

Application S-50255
Permit S-42780

By: Connie Vance
On: 7/29/2011

Original mailed to permit holder

Ochoco West Water & Sanitary Authority ✓
5488 NW Prine Rd
Prineville OR 97754

Copies sent to:

1. WRD - App. File S-50255/ Permit S-42780 ✓
2. WRD - Watermaster District 11, Jeremy Giffin ✓

Fee paid as specified under ORS 536.050 to receive copy:

3. None

Receiving via e-mail (10 AM day of signature date)

4. None

If Progress Reports are included:

Add record to Progress Report tracking sheet.xls ✓ Done: by JWG Date 7-29-11
(DONE BY EXTENSION SPECIALIST)

CASEWORKER: JWG

Oregon Water Resources Department

Water Right Services Division

Water Rights Application
Number S-50255

Final Order Extension of Time for Permit Number S-42780 Permit Holder: Ochoco West Water & Santiary Authority

Appeal Rights

This is a final order in other than a contested case. This order is subject to judicial review under ORS 183.484. A request for judicial review must be filed within the 60 day time period specified by ORS 183.484(2). Pursuant to ORS 536.075 and OAR 137-004-0080 you may either file for judicial review, or petition the Director for reconsideration of this order. A petition for reconsideration may be granted or denied by the Director, and if no action is taken within 60 days following the date the petition was filed, the petition shall be deemed denied.

Application History

Permit S-42780 was issued by the Department on April 3, 1978. The permit called for completion of construction by October 1, 1980 and complete application of water to beneficial use by October 1, 1981. On February 23, 2009, Ochoco West Water & Santiary Authority submitted to the Department an Application for Extension of Time for Permit S-42780. In accordance with OAR 690-315-0050(2), on May 10, 2011, the Department issued a Proposed Final Order proposing to extend the time to complete construction to October 1, 2041 and the time to apply water to full beneficial use to October 1, 2041. The protest period closed June 24, 2011, in accordance with OAR 690-315-0060(1). No protest was filed.

The Department adopts and incorporates by reference the Proposed Final Order dated May 10, 2011.

At time of issuance of the Proposed Final Order the Department concluded that, based on the factors demonstrated by the applicant, the permit may be extended subject to the following condition:

CONDITIONS

1. Checkpoint Condition

The permit holder must submit a completed Progress Report Form to the Department by October 1, 2015, 2020, 2025, 2030, 2035, and 2040. *A form will be enclosed with your Final Order.*


- (a) At each checkpoint, the permit holder shall submit and the Department shall review evidence of the permit holder's diligence towards completion of the project and compliance with terms and conditions of the permit and extension. If, after this review, the Department determines the permit holder has not been diligent in developing and perfecting the water use permit, or complied with all terms and conditions, the Department shall modify or further condition the permit or extension to ensure future compliance, or begin cancellation proceedings on the undeveloped portion of the permit pursuant to ORS 537.260 or 537.410, or require submission of a final proof survey pursuant to ORS 537.250;
- (b) The Department shall provide notice of receipt of progress reports in its weekly notice and shall allow a 30 day comment period for each report. The Department shall provide notice of its determination to anyone who submitted comments.

The applicant has demonstrated good cause for the permit extension pursuant to ORS 537.230, 539.010(5) and OAR 690-315-0040(2).

Order

The extension of time for Application S-50255, Permit S-42780, therefore, is approved subject to conditions contained herein. The deadline for completing construction is extended to October 1, 2041. The deadline for applying water to full beneficial use is extended to October 1, 2041.

DATED: July 29, 2011



Dwight French, Water Rights Services Administrator for
PHILLIP C. WARD, DIRECTOR

-
- If you have any questions about statements contained in this document, please contact Jerry Gainey at (503) 986-0812.
 - If you have other questions about the Department or any of its programs, please contact our Water Resources Customer Service Group at (503) 986-0900
-

Mailing List for Extension PFO Copies

PFO Date: May 10, 2011

Copies Mailed

Application S-50255
Permit S-42780

By: Ja
On: 5-10-11

Original mailed to Applicant:

- ✓ Ochoco West Water & Sanitary Authority
5488 NW Prine Rd
Prineville OR 97754

Copies sent to:

- ✓ 1. WRD - App. File S-50255/ Permit S-42780
✓ 2. WRD - Watermaster District 11, Jeremy Giffin
✓ 3. Jerry Page, 276 North Shore Trail, Prineville OR 97754

Fee paid as specified under ORS 536.050 to receive copy:

4. None

Receiving via e-mail (10 AM Tuesday of signature date)

5. None

CASEWORKER: JWG

Water Right Information Query Results																							
Contact Information	Documents View all scanned documents																						
▼ Current contact information OWNER: ▶ OCHOCO WEST WATER DISTRICT 9513 JORDAN AVE PRINEVILLE, OR 97754	▼ Application: S 50255 ▶ Received: 4/3/1973 ▼ Permit: S 42780 document ▶ Signature: n/a <table border="1" style="width: 100%; border-collapse: collapse; margin-top: 10px;"> <thead> <tr> <th colspan="4" style="text-align: center; padding: 2px;">Permit Workflow</th> </tr> <tr> <th style="width: 35%;">Action</th> <th style="width: 15%;">Date</th> <th style="width: 15%;">Result</th> <th style="width: 35%;">Completed By</th> </tr> </thead> <tbody> <tr> <td>▶ Completion Date [C Date]</td> <td>10/1/1996</td> <td></td> <td></td> </tr> <tr> <td>Extension Received</td> <td>2/23/2009</td> <td></td> <td>SCOTTKUDLEMYER</td> </tr> <tr> <td>Extension Public Notice</td> <td>3/3/2009</td> <td></td> <td>SCOTTKUDLEMYER</td> </tr> </tbody> </table>			Permit Workflow				Action	Date	Result	Completed By	▶ Completion Date [C Date]	10/1/1996			Extension Received	2/23/2009		SCOTTKUDLEMYER	Extension Public Notice	3/3/2009		SCOTTKUDLEMYER
Permit Workflow																							
Action	Date	Result	Completed By																				
▶ Completion Date [C Date]	10/1/1996																						
Extension Received	2/23/2009		SCOTTKUDLEMYER																				
Extension Public Notice	3/3/2009		SCOTTKUDLEMYER																				
Water Right Information Status: Non-Cancelled County: Crook File Folder Location: Salem Watermaster District: 11	▼ Order(s) <table border="1" style="width: 100%; border-collapse: collapse; margin-top: 10px;"> <thead> <tr> <th style="width: 15%;">Volume-Page</th> <th style="width: 15%;">Signature</th> <th style="width: 70%;">Description</th> </tr> </thead> <tbody> <tr> <td>35-142</td> <td>8/27/1981</td> <td>EXTENDS TIME LIMITS FOR MULTIPLE PERMITS</td> </tr> <tr> <td>▶ 36-176</td> <td>5/12/1982</td> <td>AUTHORIZES EXTENSIONS OF TIME FOR CERTAIN PERMITS</td> </tr> <tr> <td>41-144</td> <td>3/25/1987</td> <td>EXTENDS 212 PERMITS</td> </tr> <tr> <td>50-372</td> <td>7/25/1996</td> <td>EXTENDS TIME LIMITS ON CERTAIN PERMITS</td> </tr> </tbody> </table> ▶ View right with Web Mapping ▶ View Places of Use from Water Rights in the Same Area			Volume-Page	Signature	Description	35-142	8/27/1981	EXTENDS TIME LIMITS FOR MULTIPLE PERMITS	▶ 36-176	5/12/1982	AUTHORIZES EXTENSIONS OF TIME FOR CERTAIN PERMITS	41-144	3/25/1987	EXTENDS 212 PERMITS	50-372	7/25/1996	EXTENDS TIME LIMITS ON CERTAIN PERMITS					
Volume-Page	Signature	Description																					
35-142	8/27/1981	EXTENDS TIME LIMITS FOR MULTIPLE PERMITS																					
▶ 36-176	5/12/1982	AUTHORIZES EXTENSIONS OF TIME FOR CERTAIN PERMITS																					
41-144	3/25/1987	EXTENDS 212 PERMITS																					
50-372	7/25/1996	EXTENDS TIME LIMITS ON CERTAIN PERMITS																					
Point(s) of Diversion																							
▶ POD 1 - SPRINGS > LYTLE CREEK																							
Place(s) of Use Add TRS grouping																							
▶ Use - DOMESTIC INCLUDING LAWN AND GARDEN (Supplemental); Priority Date: 4/3/1973																							
Water Right Genealogy																							
..... <i>No genealogy records available for this water right, try the family link below instead.</i>																							

[View Water Rights in same Family](#)

[Help understanding and working with the Water Rights Information System](#)

[Report Errors with Water Right Data](#)

[Return to WRIS Query](#)



Oregon Water Resources Department
725 Summer Street NE, Suite A
Salem, Oregon 97301
(503) 986-0900
www.wrd.state.or.us

Request for Assignment

RECEIVED

APR 22 2011

WATER RESOURCES DEPT
SALEM, OREGON

If for multiple rights, a separate form and fee for each right will be required.

I, OCHOCO WEST WATER DISTRICT
(Name of Applicant / Permit / Transfer Holder / License Holder/GR Certificate of Registration)
5488 NW PRINE RD PRINEVILLE OR 97754 541-447-1934
(Mailing Address) (City) (State) (Zip) (Phone #)

- ☒ hereby assign all my interest in and to application/permit/transfer/license/GR Certificate of Registration;
- ☐ hereby assign all my interest in and to a portion of application/permit/transfer/license/GR Certificate of Registration; (You must include a map showing the portion of the application/permit/transfer/license/GR Certificate of Registration to be assigned.)
- ☐ hereby assign a portion of my interest in and to the entire application/permit/transfer/license/GR Certificate of Registration:

Application # S-50255; Permit # S-42780; Transfer # _____
-OR-
License # _____; GR Statement # _____; GR Certificate of Registration # _____

As filed in the office of the Water Resources Director, to:

OCHOCO WEST WATER AND SANITARY AUTHORITY
(Name of New Owner)
5488 NW PRINE RD PRINEVILLE OR 97754 541-447-1934
(Mailing Address) (City) (State) (Zip) (Phone #)

Note: If there are other owners of the property described in the Application, Permit, Transfer, License, or GR Certificate of Registration, you must provide a list of all other owners' names and mailing addresses and attach it to this form.

I hereby certify that I have notified all other owners of the property described in this Application, Permit, Transfer, License, or GR Certificate of Registration of this Request for Assignment

Witness my hand this 28th day of MARCH, 20 11.

Applicant/Permit Holder [Signature]

Applicant/Permit Holder [Signature]

DO NOT WRITE IN THIS BOX

- This certifies assignment and record change at Oregon Water Resources Department effective 8:00a.m. on date of receipt at Salem, Oregon.
- Fee receipt # 6278
- For Director by Jerry Sauter, Program Analyst in Water Rights Division [Signature]

The completed "Request for Assignment" form **must** be submitted to the Department along with the recording fee of \$75.

4/25/11
[Signature]



Oregon

John A. Kitzhaber, MD, Governor

Water Resources Department

North Mall Office Building
725 Summer Street NE, Suite A
Salem, OR 97301-1271
503-986-0900
FAX 503-986-0904

April 25, 2011

Ochoco West Water and Sanitary Authority
5488 NW Prine Rd.
Prineville, Oregon 97754

Reference: Application R-83817, Permit R-12591 - Application S-50255, Permit S-42780,
Application S-49681, Permit S-42778 - Application G-12648, Permit G-12739

Regarding Application R-83817, Permit R-12591 the assignment from Ochoco West Water and Sewer Districts to Ochoco West Water and Sanitary Authority has been recorded in the records of the Water Resources Department.

Regarding Application S-50255, Permit S-42780 - Application S-49681, Permit S-42778 - Application G-12648, Permit G-12739, the assignments from Ochoco West Water District to Ochoco West Water and Sanitary Authority have been recorded in the records of the Water Resources Department.

Our records have been changed accordingly and the original request is enclosed. Receipt number 102723 covering the recording fee of \$300 is also enclosed.

Sincerely,

Jerry Sauter
Water Rights Program Analyst
Water Right Services Division

Enclosure: Receipt 102723

cc: Watermaster 11
Data Center, OWRD (Complete Copy of Assignment Request)
Hydrographics
File



Oregon Water Resources Department
Water Right Services Division

Application for Extension of Time

In the Matter of the Application for an Extension of Time)
for Permit S-42780, Water Right Application S-50255)PROPOSED FINAL ORDER
in the name of Ochoco West Water & Santiary Authority.)

Permit Information

Application File S-50255 Permit S-42780

Basin: 5 – Deschutes / Watermaster District 11

Date of Priority: 4/3/1973

Authorized Use of Water

Source of Water:	Series of Springs, tributaries of Lytle Creek
Purpose of Use:	Domestic, including the irrigation of lawn or non-commercial garden not exceeding ½ acre in area
Maximum Rate:	0.20 Cubic Foot per Second (CFS)

This Extension of Time request is being processed in accordance with Oregon
Administrative Rule Chapter 690, Division 315

*Please read this Proposed Final Order in its entirety as it contains
additional conditions not included in the original permit.*

This Proposed Final Order applies only to Permit S-42780, water right Application S-50255.
A copy of Permit S-42780 is enclosed as Attachment 1.

Summary of Proposed Final Order for Extension of Time

The Department proposes to:

- Grant an extension of time for complete construction of the water system from October 1, 1996 to October 1, 2041.
- Grant an extension of time to apply water to full beneficial use from October 1, 1996 to October 1, 2041.
- Make the extension subject to certain conditions set forth below.

ACRONYM QUICK REFERENCE

Department – Oregon Department of Water Resources
PFO – Proposed Final Order

Units of Measure

cfs – cubic feet per second
gpm – gallons per minute
AF – acre-feet

AUTHORITY

Generally, see ORS 537.230 and OAR Chapter 690 Division 315.

ORS 537.230(3) provide in pertinent part that the Oregon Water Resources Department (Department) may, for good cause shown, order an extension of time within which irrigation or other works shall be completed or the right perfected. In determining the extension, the Department shall give due weight to the considerations described under ORS 539.010(5) and to whether other governmental requirements relating to the project have significantly delayed completion of construction or perfection of the right.

ORS 539.010(5) provides in pertinent part that the Water Resources Director, for good cause shown, may extend the time within which the full amount of the water appropriated shall be applied to a beneficial use. This statute instructs the Director to consider: the cost of the appropriation and application of the water to a beneficial purpose; the good faith of the appropriator; the market for water or power to be supplied; the present demands therefore; and the income or use that may be required to provide fair and reasonable returns upon the investment.

OAR 690-315-0040 provides in pertinent part that the Water Resources Department shall make findings to determine if an extension of time may be approved to complete construction and/or apply water to full beneficial use.

OAR 690-315-0050(5) states that extension orders may include, but are not limited to, any condition or provision needed to: ensure future diligence; mitigate the effects of the subsequent development on competing demands on the resource; and periodically document the continued need for the permit.

OAR 690-315-0050(6) allows the Department, for extensions exceeding five years, to establish checkpoints to determine if diligence is being exercised in the development and perfection of the water use permit. Intervals between checkpoints will not exceed five year periods.

FINDINGS OF FACT

Background

1. Permit S-42780 was granted by the Department on 4/3/1978. The permit authorizes the use of up to 0.20 CFS of water from a series of springs, tributaries of Lytle Creek, for domestic, including the irrigation of lawn or non-commercial garden not exceeding ½ acre in area. The permit specified construction of the water system was to be completed by October 1, 1980, and complete application of water was to be made on or before October 1, 1981.
2. Four prior permit extensions have been granted for Permit S-42780. The most recent extension resulted in the completion dates for construction being extended to October 1, 1996 and full application of water being extended to October 1, 1996.
3. The permit holder submitted an "Application for Extension of Time" to the Department on February 23, 2009 requesting the time to complete construction of the water system extended from October 1, 1996 to October 1, 2041 and the time to apply water to full beneficial use under the terms of Permit S-42780 be extended from October 1, 1996 to October 1, 2041. This is the fourth permit extension requested for Permit S-42780.
4. Notification of the Application for Extension of Time for Permit S-42780 was published in the Department's Public Notice dated March 3, 2009. No public comments were received regarding the extension application.

Review Criteria [OAR 690-315-0040]

The time limits to complete construction and/or apply water to full beneficial use may be extended if the Department finds that the permit holder has met the requirements set forth under OAR 690-315-0040. This determination shall consider the applicable requirements of ORS 537.230¹, 537.248² and/or 539.010(5)³.

¹ORS 537.230 applies to surface water permits only.

Complete Extension of Time Application [OAR 690-315-0040(1)(a)]

5. On 2/23/2009, the Department received a completed Application for Extension of Time and the fee specified in ORS 536.050 from the permit holder.

Start of Construction [OAR 690-315-0040(1)(b) and 690-315-0040(5)]

6. Actual construction of the water system began prior to the April 3, 1979 deadline specified in the permit.

7.

Duration of Extension [OAR 690-315-0040(1)(c)]

Under OAR 690-315-0040(1)(c), in order to approve an extension of time for water use permits the Department must find that the time requested is reasonable and the applicant can complete the project within the time requested.

8. As of 2/23/2009, the remaining work to be completed consists of completing construction of the water system and applying water to full beneficial use.
9. Given the amount of development left to occur, the Department has determined that the permit holder's request to have until October 1, 2041, to complete construction of the water system and to accomplish the application of water to beneficial use under the terms and conditions of Permit S-42780 is both reasonable and necessary.

Good Cause [OAR 690-315-0040(1)(d)]

The Department's determination of good cause shall consider the requirements set forth under OAR 690-315-0040(2).

Reasonable Diligence of the Appropriator [OAR 690-315-0040(2)(a)]

The Department's determination of reasonable diligence shall consider the requirements set forth under OAR 690-315-0040(3)(a-d). In accordance with OAR 690-315-0040(3), the Department shall consider, but is not limited to, the following factors when determining whether the applicant has demonstrated reasonable diligence in previous performance under the permit:

Amount of Construction [OAR 690-315-0040(3)(a)]

10. Work was accomplished within the time allowed in the permit or previous extension as follows:
 - a. Construction of the water system began prior to the April 3, 1979 deadline specified in the permit.
 - b. Work was completed (specified in the Application for an Extension of Time) during the original development time frame under Permit S-42780.

²ORS 537.248 applies to reservoir permits only.

³ORS 539.010(5) applies to surface water and ground water permits.

- c. Since October 1, 1981, the permit holder has installed 5000 feet of 6 inch mainline under S-42780.
- d. During the most recent extension period, being from October 1, 1991, to October 1, 1996, the following was accomplished:
 - built spring manholes for springs 3, 4, & 5;
 - installed 500 feet of 4 inch mainline, valves and clean outs; and
 - installed meters with double check valves and 7400 feet of 6 inch mainline.

Beneficial Use of Water [OAR 690-315-0040(3)(b)]

- 11. The following beneficial use was made of the water during the permit or previous extension time limits:
 - a. Since the issuance of Permit S-42780 on April 3, 1978, the permit holder has used 0.198 CFS of water diverted from a series of springs, tributaries of Lytle Creek for domestic, including the irrigation of lawn or non-commercial garden not exceeding ½ acre in area

Compliance with Conditions [OAR 690-315-0040(3)(c)]

- 12. The water right permit holder's conformance with the permit or previous extension conditions.
 - a. The Department has considered the permit holder's compliance with conditions, and did not identify any concerns.

Financial Investments [OAR 690-315-0040(3)(d)]

- 13. Financial investments made toward developing the beneficial water use.
 - a. As of February 23, 2009, the permit holder has invested approximately \$586,400, which is approximately 24 percent of the total projected cost for complete development of this project. The permit holder anticipates an additional \$1,912,700 investment is needed for the completion of this project.

Cost to Appropriate and Apply Water to a Beneficial Purpose [OAR 690-315-0040(2)(b)]

- 14. As of 2/23/2009, the permit holder has invested approximately \$586,400 which is approximately 24 percent of the total projected cost for complete development of this project. The permit holder anticipates an additional \$1,912,700 investment is needed for the completion of this project.

Good Faith of the Appropriator [OAR 690-315-0040(2)(c)]

- 15. The Department has found good faith of the appropriator under Permit S-42780.

The Market and Present Demands for Water [OAR 690-315-0040(2)(d-e)]

The Department's determinations of market and present demand for water or power to be supplied shall consider the requirements set forth under OAR 690-315-0040(4)(a-f). In

accordance with OAR 690-315-0040(4), the Department shall consider, but is not limited to, the following factors when determining the market and the present demand for water or power to be supplied:

16. The amount of water available to satisfy other affected water rights and scenic waterway flows; special water use designations established since permit issuance, including but not limited to state scenic waterways, federal wild and scenic rivers, serious water management problem areas or water quality limited sources established under 33 U.S.C. 1313(d); or the habitat needs of sensitive, threatened or endangered species, in consultation with the Oregon Department of Fish and Wildlife [OAR 690-315-0040(4)(a-c)].
 - a. The amount of water available to satisfy other affected water rights and scenic waterway flows was determined at the time of issuance of Permit S-42780; furthermore, water availability for other affected water rights and scenic waterway flows after the permit was issued is determined at such time that such application for a new water right is submitted. The point of diversion is located on a series of springs, tributaries of Lytle Creek. The series of springs, tributaries of Lytle Creek is located within or above any state or federal scenic waterway, however it is located within an area ranked "highest" for stream flow restoration needs as determined by the Department in consultation with the Oregon Department of Fish and Wildlife, and is located within a Sensitive, Threatened or Endangered Fish Species Area as identified by the Department in consultation with Oregon Department of Fish and Wildlife. Series of Springs, tributaries of Lytle Creek is listed by the Department of Environmental Quality as a water quality limited stream.
17. Economic investment in the project to date [OAR 690-315-0040(4)(d)].
 - a. As of February 23, 2009, the permit holder has invested approximately \$586,400.
18. Other economic interests dependent on completion of the project [OAR 690-315-0040(4)(e)].
 - a. None have been identified.
19. Other factors relevant to the determination of the market and present demand for water and power [OAR 690-315-0040(4)(f)].
 - a. None have been identified.
20. OAR 690-315-0050(6) requires the Department to place a checkpoint condition on this extension of time in order to ensure diligence is exercised in the development and perfection of the water use permit. A "Checkpoint Condition" is specified under Item 1 of the "Conditions" section of this PFO to meet this condition.

Fair Return Upon Investment /OAR 690-315-0040(2)(f)/

21. Use and income from the permitted water development results in reasonable returns upon the investment made to date.

Other Governmental Requirements /OAR 690-315-0040(2)(g)/

22. Delay in the development of this project was not caused by any other governmental requirements.

Unforeseen Events /OAR 690-315-0040(2)(h)/

23. Unforeseen events extended the length of time needed to fully develop and perfect Permit S-42780, because of the time to fully develop the project.

CONCLUSIONS OF LAW

1. The applicant is entitled to apply for an extension of time to complete construction and/or completely apply water to the full beneficial use pursuant to ORS 537.230(3).
2. The applicant has submitted a complete extension application form and the fee specified in ORS 536.050, as required by OAR 690-315-0040(1)(a).
3. The applicant complied with begin actual construction timeline requirements pursuant to ORS 537.230 as required by OAR 690-315-0040(1)(b) and OAR 690-315-0040(5).
4. Completion of construction and full application of water to beneficial use can be accomplished by October 1, 1996⁴, as required by OAR 690-315-0040(1)(c).
5. The Department has considered the reasonable diligence and good faith of the appropriator, the cost to appropriate and apply water to a beneficial purpose, the market and present demands for water to be supplied, the financial investment made and fair and reasonable return upon the investment, the requirements of other governmental agencies, and unforeseen events over which the permit holder had no control, whether denial of the extension will result in undue hardship to the applicant and whether there are no other reasonable alternatives for meeting water use needs, any other factors relevant to a determination of good cause, and has determined that the applicant has shown that good cause exists for an extension of time to apply water to full beneficial use pursuant to OAR 690-315-0040(1)(d).

⁴Pursuant to ORS 537.230(3), upon the completion of beneficial use of water allowed under the permit, the permittee shall hire a certified water rights examiner to survey the appropriation. Within one year after the complete application of water to a beneficial use (or by the date allowed for the complete application of water to a beneficial use), the permittee shall submit a map of the survey and a new or revised claim of beneficial use as deemed appropriate by the Department.

6. As required by OAR 690-315-0050(6) and as described in Finding 19 above, the Department has established, as specified in the "Conditions" section of this PFO (Item 1), progress checkpoints in order to ensure future diligence is exercised in the development and perfection of Permit S-42780.

Proposed Order

Based upon the foregoing Findings of Fact and Conclusions of Law, the Department proposes to issue an order to:

Extend the time for complete construction of the water system under Permit S-42780 from October 1, 1996 to October 1, 2041.

Extend the time to apply water to beneficial use under Permit S-42780 from October 1, 1996 to October 1, 2041.

Subject to the following conditions:

CONDITIONS

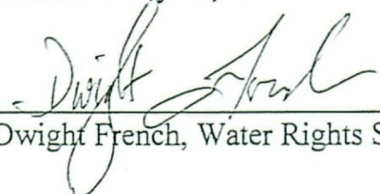
1. **Checkpoint Condition**

The permit holder must submit a completed Progress Report Form to the Department by October 1, 2015, 2020, 2025, 2030, 2035, and 2040. *A form will be enclosed with your Final Order.*

- (a) At each checkpoint, the permit holder shall submit and the Department shall review evidence of the permit holder's diligence towards completion of the project and compliance with terms and conditions of the permit and extension. If, after this review, the Department determines the permit holder has not been diligent in developing and perfecting the water use permit, or complied with all terms and conditions, the Department shall modify or further condition the permit or extension to ensure future compliance, or begin cancellation proceedings on the undeveloped portion of the permit pursuant to ORS 537.260 or 537.410, or require submission of a final proof survey pursuant to ORS 537.250;

- (b) The Department shall provide notice of receipt of progress reports in its weekly notice and shall allow a 30 day comment period for each report. The Department shall provide notice of its determination to anyone who submitted comments.

DATED: May 10, 2011


Dwight French, Water Rights Services Administrator

*If you have any questions,
please check the information
box on the last page for the
appropriate names and
phone numbers.*

Proposed Final Order Hearing Rights

1. Under the provisions of OAR 690-315-0100(1) and 690-315-0060, the applicant or any other person adversely affected or aggrieved by the proposed final order may submit a written protest to the proposed final order. The written protest must be received by the Water Resources Department no later than **June 24, 2011**, being 45 days from the date of publication of the proposed final order in the Department's weekly notice.
2. A written protest shall include:
 - a. The name, address and telephone number of the petitioner;
 - b. A description of the petitioner's interest in the proposed final order and if the protestant claims to represent the public interest, a precise statement of the public interest represented;
 - c. A detailed description of how the action proposed in the proposed final order would adversely affect or aggrieve the petitioner's interest;
 - d. A detailed description of how the proposed final order is in error or deficient and how to correct the alleged error or deficiency;
 - e. Any citation of legal authority supporting the petitioner, if known;
 - f. Proof of service of the protest upon the water right permit holder, if petitioner is other than the water right permit holder; and
 - g. The applicant or non-applicant protest fee required under ORS 536.050.
3. Within 60 days after the close of the period for requesting a contested case hearing, the Director shall:
 - a. Issue a final order on the extension request; or
 - b. Schedule a contested case hearing if a protest has been submitted, and:
 - 1) Upon review of the issues, the Director finds there are significant disputes related to the proposed agency action; or
 - 2) The applicant submits a written request for a contested case hearing within 30 days after the close of the period for submitting protests.

-
- If you have any questions about statements contained in this document, please contact Jerry Gainey at 503-986-0812.
 - If you have questions about how to file a protest or if you have previously filed a protest and you want to know the status, please contact Patricia McCarty at 503-986-0820.
 - If you have any questions about the Department or any of its programs, please contact our Water Resources Customer Service Group at 503-986-0801.
 - Address any correspondence to : Water Right Services Division
725 Summer St NE, Suite A
Salem, OR 97301-1266
- Fax: 503-986-0901
-



Oregon Water Resources Department
725 Summer Street NE, Suite A
Salem Oregon 97301
(503) 986-0900
www.wrd.state.or.us

Application for Extension of Time for a Water Right Permit

(Non-Municipal/Non-Quasi-municipal Water Use)

TO THE DIRECTOR OF THE OREGON WATER RESOURCES DEPARTMENT

*A separate extension application must be submitted for each permit as per
OAR 690-315-0020(2).*

*This application and a summary of review criteria and procedures that are generally applicable to this
application are available at <http://www.wrd.state.or.us/OWRD/PUBS/forms.shtml>.*

I, Ochoco West Water District

FIRST NAME OF PERMIT HOLDER

LAST NAME OF PERMIT HOLDER [OAR 690-315-0020(1) and (3)(a)]

5488 NW Prine Rd

ADDRESS

Prineville

CITY

Or.

STATE

97754

ZIP

541-416-1840

PHONE

EMAIL ADDRESS

the permit holder of: Application Number S - 50255

Permit Number S - 42780

☒ do hereby request that the time in which to:

complete construction (of diversion/appropriation works and/or purchase and installation of the
equipment necessary to the use of water), which time now expires on October 1, 1996, be
extended to October 1, 2046,

☒ and/or the time in which to:

apply water to full beneficial use under the terms and conditions of the permit, which time now
expires on October 1, 1996, be extended to October 1, 2041.

RECEIVED

FEB 23 2009

WATER RESOURCES DEPT
SALEM, OREGON

Before submitting your Application for Extension of Time, make sure the following items are included:

- This completed Application for Extension of Time.
- Statutory fee of \$350.
- Signature page (last page of this Application for Extension of Time).
- All supporting documentation and/or evidence referenced in the Application for Extension of Time.

MAIL COMPLETED APPLICATION

along with the \$350

STATUTORY FEE TO:

Water Resources Department
Attn: Water Right Permit Extensions
725 Summer Street NE, Suite A
Salem, Oregon 97301



GENERAL TIPS:

- Permit holders of municipal or quasi-municipal water use permits DO NOT use this form. The correct form is *Application for Extension of Time for Municipal and Quasi-Municipal Water Use Permits*, available at the following link:
http://www1.wrd.state.or.us/pdfs/muni_quasi_ext_app_form_6_20_08.pdf
- Request the reasonable amount of time necessary to fully complete the water construction project and/or to fully use the permitted quantity of water under the terms and conditions of your permit. Should this request be approved, it will be OWRD's expectation that you will complete your project within the new time period allowed. Future extensions may not be granted.
- A separate Application for Extension of Time must be submitted for each permit. OAR 690-315-0020(2).
- An instruction sheet (Instructions for Filling Out Extension of Time Application for Permits) provides details that will help you answer each question on the application. Permit extensions are evaluated under OAR Chapter 690, Division 315. These rules may be viewed at:
<http://www.wrd.state.or.us/OWRD/LAW/index.shtml>.

RECEIVED

FEB 23 2009

WATER RESOURCES DEPT
SALEM, OREGON

- You may provide OWRD with any additional information or evidence that will aid us in making our decision. Please note that OWRD may require other information that is necessary to evaluate the application. OAR 315-0020(3)(n).
- After careful review of the Application for Extension of Time, you may contact OWRD at (503) 986-0900, to ask questions and request assistance from a Permit Extensions Specialist in the Water Rights and Adjudications Division.
- Once an Application for Extension of Time is received by OWRD, it will be reviewed for completeness. OWRD will return any incomplete or deficient applications to the applicant. OAR 690-315-0040(1)(a).

Reference Materials Needed to Complete this Application:

- The water right permit. If needed, a copy of the water right permit can be downloaded from the Department's Website at <http://www.wrd.state.or.us> (find the link to the Water Rights Information System (WRIS). Or, a copy of the permit (or other documents) may be requested by water right application number from the Water Rights Division at 503-986-0900 (copy fees will apply).
- Documentation which demonstrates compliance with permit conditions (for example, well construction logs; static water level measurement reports; annual water use reports; ODFW fish screen certification; a plan to monitor the effect of water use on ground water aquifers utilized under the permit; etc.).

Answer the Following Questions to Complete this Application for Extension of Time

- [OAR 690-315-0020(3)(d)]
1. Did the actual construction of the water system/well drilling begin within the time specified in the permit? ☒ Yes ☐ No



TIP: Not all permits specify a date by which construction was to begin.

Date construction began is: June, 1972

Details of construction:

Dug out 2 springs and weir house location, installed (2) spring manholes, formed and poured weir house box. Constructed building, with lockable door, on top of weir house box. Installed 1,100 lin. ft. of 4" schedule 40 PVC pipe to 12,000 gallon cistern.

[OAR 690-315-0020(3)(e)(A)]

RECEIVED

FEB 23 2009

WATER RESOURCES DEPT
SALEM, OREGON

2. Permits typically contain standard or special conditions that must be satisfied to lawfully develop and use permitted water. In the development of this water right, have you satisfied the conditions contained in your permit? [yes/no]

- A) Describe how you have complied with each condition contained in the original permit [and, if applicable, each condition contained in any order approving a permit amendment and/or a final order approving a prior extension of time]. Include the date when the condition was satisfied.



TIP: The instruction sheet for the Application for Extension of Time provides an explanation of the typical conditions that must be addressed in this question.

CHART-A

Condition No.**	Date Satisfied	Describe How Permit Condition Has Been Satisfied
		N/A

-- Condition No: Hand-number each condition on a copy of your permit (and, if applicable, permit amendment and prior extension).

- B) If you have NOT complied with all applicable conditions, explain the reasons why and indicate with a date certain (in the near future) when compliance will occur.

CHART-B

Condition No.**	Date Will Comply	Explain Why Each Permit Condition Has NOT Been Satisfied
		N/A

-- Condition No: Hand-number each condition on a copy of your permit (and, if applicable, permit amendment and prior extension).

3. Provide evidence of physical progress made toward completion of the water system, and of progress made toward making beneficial use of water within the permitted time period (CHART-C); and if applicable, within the time period of the most recent extension granted (CHART-D).

A) CHART-C (below) must be completed for all Application for Extension of Time requests. *Use chronological order.*

CHART-C

DATE	WORK ACCOMPLISHED BEFORE PERMIT WAS ISSUED <i>List any work done before the permit was issued - eg. well drilled.</i>	COST*
1972	Springs dug out, weir house built, placed 1100 feet of 4" PVC, const. 12,000 gal. cistern.	\$5,500

DATE	WORK ACCOMPLISHED AFTER PERMIT WAS ISSUED and PRIOR TO DATE SPECIFIED IN PERMIT FOR COMPLETE APPLICATION OF WATER <i>List work/actions done during the permitted time period.</i>	COST*
4/3/78	The permit was signed - find date above signature on last page of permit.	
4/78 to 10/81	Install 5000 ft. 6" mainline	\$125,000
4/3/79	The permit specified "Actual Construction Work" shall begin ("A-Date") - not all permits contain this date.	
10/1/81	The permit specified complete application of water to the use shall be made ("C-Date")- all permits contain this date.	

CHART-C (continued)

DATE	WORK ACCOMPLISHED AFTER "C-DATE" <i>COMPETE ONLY IF THIS IS YOUR 1st APPLICATION FOR EXTENSION OF TIME: List work done after the date specified in the permit for complete application of water up to the date of this Application for Extension of Time.</i>	COST*
	This is the 5th extension.	
	Total cost for Chart-C	\$130,500

* If exact cost is not known, you must provide your best estimate.

- B) If this is not your 1st Application for Extension of Time request, fill out CHART-D below (in addition to CHART-C above). *Use chronological order.*

CHART-D

DATE	WORK ACCOMPLISHED DURING THE LAST EXTENSION PERIOD <i>List all work done during the last authorized extension period.</i>	COST*
10/1/91	"Extended From" date for complete application of water used in the 1st (or the most recent) Application for Extension of Time.	
10/91 to 10/96	Built spring manholes for springs 3, 4, & 5 Installed 500' feet 4" mainline, valves & clean outs.	\$28,500
10/1/96	"Extended To" date for complete application of water resulting from the 1st (or the most recent) Application for Extension of Time.	

CHART-D (Continued)

DATE	WORK ACCOMPLISHED AFTER THE LAST EXTENSION PERIOD EXPIRED <i>List all work done after the last authorized date for complete application of water up to the date of this Application for Extension of Time.</i>	COST*
10/91 to date	installed 170 meters with double check valves.	\$ 20,400
	Installed 7,400 feet of 6" mainline.	407,000
Total Cost of Chart-D		\$ 455,900

* If exact cost is not known, you must provide your best estimate.

[OAR 690-315-0020(3)(f)]

4. Cost of project to date: \$ 586,400
(The total combined cost from CHART-C and CHART-D)

RECEIVED

FEB 23 2009

WATER RESOURCES DEPT
SALEM, OREGON

5. Provide the maximum rate, or duty, of water diverted for beneficial use under this permit, made to date.



TIP: Report the rate in the same units of measurement as specified in the permit, being cfs (cubic feet per second), gpm (gallons per minute) or AF (acre-feet - usually only specified on a reservoir water right). Do not provide daily, monthly or annual water volume totals.

Maximum rate used to date = 0.198 cfs (cubic feet per second) or,

Maximum rate used to date = _____ gpm (gallons per minute) or,

Acre-feet to date = _____ AF

6. Provide the total number of acres irrigated to date under this permit (if applicable).

Total acres irrigated to date: _____

7. Provide a summary of your future plans and schedule to complete the construction of the water system, and/or apply water to full beneficial use under the terms and conditions of the permit.

CHART-E

APPROXIMATE DATE RANGE (projected)	WORK OR ACTION TO BE ACCOMPLISHED (projected)	ESTIMATED COST (projected)
2009-2020	Install 6000' 6" mainline, install 100 meters & check valves.	\$463,500
2020-2030	Install 6000' 6" mainline, install 100 meters & check valves.	\$525,000
2030-2041	Install 9100' 6" mainline, install 156 meters & check valves.	\$924,200
Year:	Intend to apply water to full beneficial use under the terms and conditions of this permit.	
Total Cost		\$1,912,700

8. Estimated remaining cost to complete the project: \$1,912,700
(The total cost from CHART-E)

FEB 23 2009

WATER RESOURCES DEPT
SALEM, OREGON

9. List the reasons why the project was not constructed, and/or water was not beneficially used within permit time limits. *Provide supporting information for the reason(s) that best fits your circumstances (A, B, C or D).*

- A) The project is of a size and scope that was originally planned to be phased in over a time frame longer than the one allowed in the permit.

This subdivision grew at a rate of 3% per year from 1972 to 2000. From 2000 to 2007 the growth rate was 3.7% per year compared to the growth rate of Crook County in general of 19.3% for the same time period. Therefore it would seem to be prudent to use a projected growth rate of 3% from this point forward. As the population is currently at 170 dwellings, and the max at build out will be 522, using a projection of 3% growth per year will place build out at approximately 2046. As 3% is a conservative estimate for growth, 2041 is reasonable for an extension date. (See data attached)

- B) The financial resources needed to develop the project precluded completion of the project within authorized time frames.

- C) Good faith attempts to comply with permit conditions and/or acquire permits from other agencies, or otherwise comply with government regulations, delayed completion of the project.

- D) Acts of God or other unforeseen events delayed full development of the water system and use of water within the authorized time frames.

[OAR 690-315-0020(3)(k)]

10. Justify the time requested to complete the project and/or apply the water to full beneficial use. Your justification should combine information from your answers from Questions 2, 3-A, 3-B, 7 and 9 of this Application for Extension of Time, and should also include any other information or evidence to establish that the requested amount of time is sufficient and that you will be able to complete the project within the amount of time requested.

The requested time is justified as the subdivision is at 32.3% of buildout, and is using 43% of the water allotted by the permit. This water use and water allotted is based on this permit as well as permit # 42780 (three additional springs, the extension request for which accompanies this one). There is an emergency backup well (permit # G-12739) that will have to come on line at some time in the future, as the demand for water at buildout will exceed the primary and secondary spring permits max Q.

11. Provide any other information you wish OWRD to consider while evaluating your Extension of Time Application.

I am the permit holder, or have authorization from the permit holder, to apply for an extension of time under this permit. I understand that false or misleading statements in this extension application are grounds for OWRD to suspend processing of the request and/or reason to deny the extension.

Signature

Dan Paul

Date

2-26-09

FEB 23 2009

WATER RESOURCES DEPT
SALEM, OREGON

SCOTT, HERE IS WHERE I GET MAX INSTANTANEOUS Q

WATER USE 2008

22,181,000 TOTAL GAL. (FROM METER)

2728.1[✓] TOTAL HRS (FROM HR. METER)

$$22,181,000 / 2728.1 = 8130.57 \text{ GAL/HR}$$

$$8130.57 / 60 = 135.51 \text{ GAL/MIN}$$

$$135.51 / 60 = 2.26 \text{ GAL/SEC}$$

$$2.26 / 7.5 = 0.301 \text{ CFS}$$

THE SECONDARY SPRINGS ARE ESTIMATED TO
RUN APPROX TWICE THE VOLUME OF THE
PRIMARY SPRINGS.

THEREFORE:

PERMIT 42778 (PRIMARY) 34% = 0.102 CFS

PERMIT 42780 (SECONDARY) 66% = 0.198 CFS

POPULATION PROJECTION

(FROM VERBAL DATA RECEIVED FROM WATER MANAGER)

FROM 1972 - 2000 GROWTH APPROX 3%/YEAR

FROM 2000 - 2007 AVG. 5 HOMES/YEAR GROWTH

$$\frac{35 \text{ HOMES ADDED}}{170 \text{ HOMES TOTAL}} = \frac{135}{35} = 26\% \text{ / 7 YEARS} = 3.7\% \text{ AVG. GROWTH}$$

$$1.35 / 35 = 26\%$$

RECEIVED

FEB 23 2009

WATER RESOURCES DEPT
SALEM, OREGON

Extension PFO Checklist for
Other than Muni or Quasi-Municipal

Water Use Permits

(OAR 690-315-0010 through OAR 690-315-0060)

Application: S- 50255 Permit: S- 42780 Permit Amendment? No ☒ Yes ☐ T- ☐ pending ☐ approved

Permit Holder's Name: Ochoco West Water Dist

Permit Holder's Mailing Address: 5488 NW Prine Rd Prineville OR, 97754 email

Phone Number: 541-416-1840

POD Location: Township 13 S Range 15 E Section 27 $\frac{1}{4}$ SENE

Drainage Basin: 5 County: Crook Watermaster District: 11 Watermaster: Jeremy Giffin

Date Permit was issued: 4/3/1978

Priority Date: 4/3/1973

Date of PN: 3/3/2009

Source: Series of Spring, tributary of Lytle Creek

Use: Domestic, including the irrigation of lawn or non-commercial garden not exceeding 1/2 acre in area.

"Q": 0.2 cfs

Orig "A" Date: 4/3/1979

Orig "B" Date: 10/1/80

Orig "C" Date: 10/1/81

Extension
request rec'd: 2/23/2009

Last Authorized
"B" Date: 10/1/1996

Last Authorized
"C" Date: 10/1/1996

Request Number (1, 2, 3...): 4

Proposed
"B" Date: 10/1/2041

Proposed
C Date: 10/1/2041

Conditions of Permit:

Condition Met?	Condition Not Met?	Permit Condition
<input checked="" type="checkbox"/>	<input type="checkbox"/>	"A" date met, springs dug in 1972
<input type="checkbox"/>	<input type="checkbox"/>	
<input type="checkbox"/>	<input type="checkbox"/>	
<input type="checkbox"/>	<input type="checkbox"/>	
<input type="checkbox"/>	<input type="checkbox"/>	

Factors to consider in determining "Reasonable Diligence" [OAR 690-315-0040(3)]:

Yes No

- ☒ ☐ Work was accomplished within the time allowed in the permit or previous extension
- ☒ ☐ Water right permit holder conformed with the permit or previous extension conditions
- ☒ ☐ Financial investments were made toward developing the beneficial water use.
 - Amount Invested to date: \$586,400 Estimated Remaining Cost: \$1,912,700
- ☒ ☐ Beneficial use made of the water during the permit or previous extension time limits
 - Permit holder has beneficially used 0.198 ☒ cfs ☐ gpm ☐ af of the total permitted quantity of water on n/a acres

Has the applicant pursued perfection of the right in good faith and with reasonable diligence? Yes ☒ No ☐

Application: S- 50255 Permit: S- 42780 Township 13 S Range 15 E Section 27

Determination of the market and the present demand for water or power to be supplied:

Identify the closest surface water or localized water basin. Lytle Creek

Ground Water Permits: Is the POA located...

Surface Water Permits: Is the POD located...

Yes No

- ☒ ☐ above a state scenic waterway? Name Deschutes Source: OWRD "Areas Above State Scenic Waterways" Map
- ☐ ☒ within a stream segment designated as a federal wild and scenic river? Source: www.rivers.gov/wildriverslist.html
- ☒ ☐ within a sensitive, threatened or endangered species area Source: "/gisdata/dev/projects/salmon/div33map.aml"
- ☐ ☒ within a critical or limited Ground Water Area? Name of area
- ☐ ☒ within a Withdrawn Area? Name of area
- ☒ ☐ in a waterbody listed on the DEQ Section 303(d) List of Water Quality Limited Areas? Date added to list 1998
- ☒ ☐ within an area ranking ☐low / ☐moderate / ☐high / ☒highest for stream flow restoration needs Source: OWRD "Streamflow Restoration Needs" Maps (by region)

Based on the written record, can the Department make a finding of "Good Cause" to approve the extension request?

Yes... "Good Cause" can be found. ☒ Approval of Extension Request

No ... "Good Cause" cannot be found. ☐ Denial of Extension Request

Conditions to be included in Extension PFO (if applicable)? Yes ☒ No ☐

(NOTE: Check the file record for documentation to add a condition(s) at the extension stage.)

☒ 5-year Progress Report Checkpoints (Years: 2014, 2019, 2024, 2029, 2034, 2039)

☐ Other: _____

Footnote regarding Claim of Beneficial Use. Choose the appropriate language below and insert as a footnote in the PFO:

☐ COBU Requirement - Surface/Ground Water - on or prior to July 9, 1987

"For permits applied for or received on or before July 9, 1987, upon complete development of the permit, you must notify the Department that the work has been completed and either: (1) Hire a water right examiner certified under ORS 537.798 to conduct a survey, the original to be submitted as required by the Water Resources Department, for issuance of a water right certificate; or (2) Continue to appropriate water under the water right permit until the Water Resources Department conducts a survey and issues a water right certificate under ORS 537.250 or 537.625."

☒ COBU Requirement - Surface Water - post July 9, 1987

"Pursuant to ORS 537.230(4), upon the completion of beneficial use of water allowed under the permit, the permit holder shall hire a certified water rights examiner to survey the appropriation. Within one year after the complete application of water to a beneficial use (or by the date allowed for the complete application of water to a beneficial use), the permit holder shall submit a map of the survey and the claim of beneficial use."

☐ COBU Requirement - Ground Water - post July 9, 1987

"Pursuant to ORS 537.630(4), upon the completion of beneficial use of water allowed under the permit, the permit holder shall hire a certified water rights examiner to survey the appropriation. Within one year after the complete application of water to a beneficial use (or by the date allowed for the complete application of water to a beneficial use), the permit holder shall submit a map of the survey and the claim of beneficial use."

NOTES:

LL:

Jerry Page
276 North Shore Trail
Prineville, OR 97754

Extension "PFO" Dates

Mailing / Issuance Date: _____ Protest Deadline Date: _____

Reviewer's Name: _____ Date: _____



Oregon

Theodore R. Kulongoski, Governor

Water Resources Department

North Mall Office Building
725 Summer Street NE, Suite A
Salem, OR 97301-1271
503-986-0900
FAX 503-986-0904

March 3, 2009

REFERENCE: Application for Extension of Time

Dear Extension of Time Applicant:

The Water Rights Section has received your application for an extension of time for **APPLICATION FILE # S-50255 (PERMIT # S-42780)**. Your application will be reviewed in the near future. Following the review, you will receive a Proposed Final Order either approving or rejecting the extension of time request. A 45-day protest period begins upon issuance of the Proposed Final Order. After the protest period closes, a Final Order is issued.

If you have questions concerning your extension of time application, please contact Scott Kudlemyer at (503) 986-0813. For general information about the Water Resources Department, you may contact the Water Resources' Customer Service Group at (503) 986-0801 or you may access the Department's Internet home page at: "www.wrd.state.or.us".

Application # S-50255 Permit # S-42780

Public Notice Route Slip ... New Application Extension of Time
per Division 315 Rules... (Extensions received on July 1, 2001 or after)

♦ WRIG...

Money Received on: 4/23/09

♦ Extension Specialist...

- ☒ Added to tracking spreadsheet

After fee is receipted and app is added to spreadsheet, route to...

♦ Jonnine Skaug...

- ☒ Publish on Public Notice (initial 30-day comment): Date of notice 3/3/09
- ☒ Update WRIS Database
- ☒ In the "PNotice Date" field... Enter the date the Extension Application was published on the Public Notice.
- ☒ In the "Ext Filed" field... Enter the date the Extension Application was received.

Yes or No: Return file to Extension Specialist after PN

RECEIVED
JAN 23 1973
STATE ENGINEER
SALEM, OREGON

Permit No. 42780
Supplement to 49681

APPLICATION

EXTENDED
TO
1976

APPLICATION FOR PERMIT

To Appropriate the Public Waters of the State of Oregon

I, Ochoce West Water District
(Name of applicant)
of Route 1, Box 1227, Prineville
(Mailing address)
State of Oregon 97754, do hereby make application for a permit to appropriate the
following described public waters of the State of Oregon, SUBJECT TO EXISTING RIGHTS:

If the applicant is a corporation, give date and place of incorporation

1. The source of the proposed appropriation is (a series of springs
(Name of stream)
a tributary of Lytle Creek
2. The amount of water which the applicant intends to apply to beneficial use is 0.2
cubic feet per second.
(If water is to be used from more than one source, give quantity from each)
3. The use to which the water is to be applied is Domestic including the
(Irrigation, power, mining, manufacturing, domestic supplies, etc.)
Irrigation of lawn or non-commercial garden not exceeding 1/2 acre in
area.
4. The point of diversion is located N 03° 00' W 900 feet
(N. or S.) and ft. (E. or W.) from the S.E.
corner of Section 27, T13S, R15E, W.M., Crook County, Oregon
(Section or subdivision)

RECEIVED

JAN 23 2009

WATER RESOURCES DEPT
SALEM, OREGON

(If preferable, give distance and bearing to section corner)
(If there is more than one point of diversion, each must be described. Use separate sheet if necessary)
being within the SE 1/4 of the NE 1/4 of Sec. 27, Tp. 13 S
(Give smallest legal subdivision) (N. or S.)
R. 15 E, W. M., in the county of Crook
(E. or W.)

5. The main pipe line to pumping station to be 2200 feet
(Main ditch, canal or pipe line) (Miles or feet)
in length, terminating in the SE 1/4 of the SE 1/4 of Sec. 27, Tp. 13 S
(Smallest legal subdivision) (N. or S.)
R. 15 E, W. M., the proposed location being shown throughout on the accompanying map.
(E. or W.)

DESCRIPTION OF WORKS

Diversion Works—

6. (a) Height of dam feet, length on top feet, length at bottom feet,
feet, material to be used and character of construction
(Local rock, concrete, masonry,
rock and brush, timber crib, etc., wasteway over or around dam)
- (b) Description of headgate
(Timber, concrete, etc., number and size of openings)
- (c) If water is to be pumped give general description
(Size and type of pump)
(Size and type of engine or motor to be used, total head water to be lifted, etc.)

*A different form of application is provided where storage works are contemplated.

**Application for permits to appropriate water for the generation of electricity, with the exception of municipalities, must be made to the
Hydroelectric Commission. Either of the above forms may be secured, without cost, together with instructions by addressing the State Engineer, Salem,
Oregon.

RECEIVED

JAN 23 2009

WATER RESOURCES DEPT
SALEM, OREGON

(b) At _____ miles from headgate: width on top (at water line) _____
 _____ feet: width on bottom _____ feet; depth of water _____ feet;
 grade _____ feet fall per one thousand feet.

(c) Length of pipe, ft.; size at intake, in.; size at ft.
 from intake in.; size at place of use in.; difference in elevation between
 intake and place of use, ft. Is grade uniform? Estimated capacity,

8. ~~Location of area to be irrigated, or place of use~~

[illegible]

(If more space required, attach separate sheet)

(a) Character of soil

~~(b) Kind of crops raised~~

Power or Mining Purposes—

9. ~~(a) Total amount of power to be developed~~ ~~theoretical horsepower~~

(b) Quantity of water to be used for power sec. ft.

(c) Total fall to be utilized feet.

(d) The nature of the works by means of which the power is to be developed

(e) Such works to be located in _____ of Sec _____

1999 2000 2001 2002 2003 2004 2005 2006 2007 2008 2009 2010 2011 2012 2013 2014 2015 2016 2017 2018 2019 2020 2021 2022 2023 2024 2025 2026 2027 2028 2029 2030 2031 2032 2033 2034 2035 2036 2037 2038 2039 2040 2041 2042 2043 2044 2045 2046 2047 2048 2049 2050 2051 2052 2053 2054 2055 2056 2057 2058 2059 2060 2061 2062 2063 2064 2065 2066 2067 2068 2069 2070 2071 2072 2073 2074 2075 2076 2077 2078 2079 2080 2081 2082 2083 2084 2085 2086 2087 2088 2089 2090 2091 2092 2093 2094 2095 2096 2097 2098 2099 2100 2101 2102 2103 2104 2105 2106 2107 2108 2109 2110 2111 2112 2113 2114 2115 2116 2117 2118 2119 2120 2121 2122 2123 2124 2125 2126 2127 2128 2129 2130 2131 2132 2133 2134 2135 2136 2137 2138 2139 2140 2141 2142 2143 2144 2145 2146 2147 2148 2149 2150 2151 2152 2153 2154 2155 2156 2157 2158 2159 2160 2161 2162 2163 2164 2165 2166 2167 2168 2169 2170 2171 2172 2173 2174 2175 2176 2177 2178 2179 2180 2181 2182 2183 2184 2185 2186 2187 2188 2189 2190 2191 2192 2193 2194 2195 2196 2197 2198 2199 2200 2201 2202 2203 2204 2205 2206 2207 2208 2209 2210 2211 2212 2213 2214 2215 2216 2217 2218 2219 2220 2221 2222 2223 2224 2225 2226 2227 2228 2229 2230 2231 2232 2233 2234 2235 2236 2237 2238 2239 2240 2241 2242 2243 2244 2245 2246 2247 2248 2249 2250 2251 2252 2253 2254 2255 2256 2257 2258 2259 2260 2261 2262 2263 2264 2265 2266 2267 2268 2269 2270 2271 2272 2273 2274 2275 2276 2277 2278 2279 2280 2281 2282 2283 2284 2285 2286 2287 2288 2289 2290 2291 2292 2293 2294 2295 2296 2297 2298 2299 2300 2301 2302 2303 2304 2305 2306 2307 2308 2309 2310 2311 2312 2313 2314 2315 2316 2317 2318 2319 2320 2321 2322 2323 2324 2325 2326 2327 2328 2329 2330 2331 2332 2333 2334 2335 2336 2337 2338 2339 2340 2341 2342 2343 2344 2345 2346 2347 2348 2349 2350 2351 2352 2353 2354 2355 2356 2357 2358 2359 2360 2361 2362 2363 2364 2365 2366 2367 2368 2369 2370 2371 2372 2373 2374 2375 2376 2377 2378 2379 2380 2381 2382 2383 2384 2385 2386 2387 2388 2389 2390 2391 2392 2393 2394 2395 2396 2397 2398 2399 2400 2401 2402 2403 2404 2405 2406 2407 2408

(f) Is water to be returned to any stream? (Yes or No)

(g) If so, name stream and locate point of return

Sec. _____, Tp. _____, R. _____, W. M. _____

(h) The use to which power is to be applied is

~~(i) The nature of the mines to be served~~

WATER RESOURCES DEPT
SALEM, OREGON

Municipal or Domestic Supply—

42780

10. (a) To supply the city of Golden Horseshoe Subdivision
Crook County, having a present population of 10
(Name of)
and an estimated population of 1500 in 19 85

(b) If for domestic use state number of families to be supplied 600

(Answer questions 11, 12, 13, and 14 in all cases)

11. Estimated cost of proposed works, \$ 5000.00

12. Construction work will begin on or before May 1, 1973

13. Construction work will be completed on or before June 1, 1973

14. The water will be completely applied to the proposed use on or before

initial use in 1973, full use in 1985

Vern Baxter
(Signature of applicant)
Vern Baxter, General Manager

Remarks:

RECEIVED

JAN 23 2009

WATER RESOURCES DEPT
SALEM, OREGON

STATE OF OREGON, }
County of Marion, } ss.

This is to certify that I have examined the foregoing application, together with the accompanying maps and data, and return the same for

In order to retain its priority, this application must be returned to the State Engineer, with corrections on or before , 19.

WITNESS my hand this day of , 19.

STATE ENGINEER

By ASSISTANT

PERMIT

STATE OF OREGON, }
County of Marion, } ss.

This is to certify that I have examined the foregoing application and do hereby grant the same, SUBJECT TO EXISTING RIGHTS and the following limitations and conditions:

The right herein granted is limited to the amount of water which can be applied to beneficial use and shall not exceed 0.2 cubic feet per second measured at the point of diversion from the stream, or its equivalent in case of rotation with other water users, from a series of springs.

The use to which this water is to be applied is supplemental supply for domestic use for 600 families including the irrigation of lawn and garden not to exceed 1/2 acre in area for each family.

If for irrigation, this appropriation shall be limited to of one cubic foot per second or its equivalent for each acre irrigated

and shall be subject to such reasonable rotation system as may be ordered by the proper state officer.

The priority date of this permit is April 3, 1973

Actual construction work shall begin on or before April 3, 1979 and shall

thereafter be prosecuted with reasonable diligence and be completed on or before October 1, 1980.

Extended to Oct. 1, 1981 Extended to Oct. 1, 1986 Extended to October 1, 1991

Complete application of the water to the proposed use shall be made on or before October 1, 1981.

Extended to Oct. 1, 1986 Extended to October 1, 1991
WITNESS my hand this 3rd day of April, 1978.

B-C to 10-1-90

[Signature]
Water Resources Director

Application No. 50255
Permit No. 42780

PERMIT

TO APPROPRIATE THE PUBLIC
WATERS OF THE STATE
OF OREGON

This instrument was first received in the
office of the State Engineer at Salem, Oregon,
on the 3rd day of April,
1978 at 8:00 o'clock PM.

Returned to applicant:

Approved:

Recorded in book No. of
Permits on page

STATE ENGINEER

Drainage Basin No. 5 page 114

Fees

State Printing 5427

RECEIVED

JAN 23 2009

WATER RESOURCES DEPT
SALEM, OREGON

EXTENSION OF
Time has
been Filed
in April 1996
By Marty Stogdole

Appl 50255

Permit No.

Supplement

T13S R15E

*APPLICATION FOR PERMIT

Appropriate the Public Waters of the State of Oregon

I, Ochoco West Water District
(Name of applicant)
of Route 1, Box 1227, Prineville
(Mailing address)
State of Oregon 97754, do hereby make application for a permit to appropriate the
following described public waters of the State of Oregon, SUBJECT TO EXISTING RIGHTS:

If the applicant is a corporation, give date and place of incorporation

1. The source of the proposed appropriation is a series of springs
(Name of stream)
....., a tributary of Lytle Creek

2. The amount of water which the applicant intends to apply to beneficial use is 0.2
cubic feet per second.
(If water is to be used from more than one source, give quantity from each)

**3. The use to which the water is to be applied is Domestic including the
(Irrigation, power, mining, manufacturing, domestic supplies, etc.)
irrigation of lawn or non-commercial garden not exceeding 1/2 acre in
area.

4. The point of diversion is located N 03° 00' W 900 feet
(N. or S.) and ft. from the S.E.
(E. or W.)
corner of Section 27, T13S, R15E, W.M., Crook County, Oregon
(Section or subdivision)

(If preferable, give distance and bearing to section corner)
(If there is more than one point of diversion, each must be described. Use separate sheet if necessary)
being within the SE 1/4 of the NE 1/4 of Sec. 27, Tp. 13 S.
(Give smallest legal subdivision) (N. or S.)
R. 15 E., W. M., in the county of Crook
(E. or W.)

5. The main pipe line to pumping station to be 2200 feet
(Main ditch, canal or pipe line) (Miles or feet)
in length, terminating in the SE 1/4 of the SE 1/4 of Sec. 27, Tp. 13 S.
(Smallest legal subdivision) (N. or S.)
R. 15 E., W. M., the proposed location being shown throughout on the accompanying map.
(E. or W.)

DESCRIPTION OF WORKS

Diversion Works—

6. (a) Height of dam feet, length on top feet, length at bottom feet,
material to be used and character of construction (Log, rock, concrete, masonry,
rock and brush, timber crib, etc., wasteway over or around dam)

(b) Description of headgate (Timber, concrete, etc., number and size of openings)

(c) If water is to be pumped give general description (Size and type of pump)
(Size and type of engine or motor to be used, total head water is to be lifted, etc.)

*A different form of application is provided where storage works are contemplated.

**Application for permits to appropriate water for the generation of electricity, with the exception of municipalities, must be made to the Hydroelectric Commission. Either of the above forms may be secured, without cost, together with instructions by addressing the State Engineer, Salem, Oregon.

RECEIVED
APR 3 1973
STATE ENGINEER
SALEM, OREGON

Permit No. 42780
Supplement to 49681

*APPLICATION FOR PERMIT

To Appropriate the Public Waters of the State of Oregon

I, Ochoco West Water District
(Name of applicant)
of Route 1, Box 1227, Prineville
(Mailing address)
State of Oregon 97754, do hereby make application for a permit to appropriate the following described public waters of the State of Oregon, SUBJECT TO EXISTING RIGHTS:

If the applicant is a corporation, give date and place of incorporation

1. The source of the proposed appropriation is a series of springs
(Name of stream)
a tributary of Lytle Creek

2. The amount of water which the applicant intends to apply to beneficial use is 0.2
cubic feet per second.
(If water is to be used from more than one source, give quantity from each)

**3. The use to which the water is to be applied is Domestic including the
(Irrigation, power, mining, manufacturing, domestic supplies, etc.)
irrigation of lawn or non-commercial garden not exceeding 1/2 acre in
area.

4. The point of diversion is located N 03° 00' W 900 feet
(N. or S.) and ft. (E. or W.) from the S.E.
corner of Section 27, T13S, R15E, W.M., Crook County, Oregon
(Section or subdivision)

(If preferable, give distance and bearing to section corner)

(If there is more than one point of diversion, each must be described. Use separate sheet if necessary)

being within the SE 1/4 of the NE 1/4 of Sec. 27, Tp. 13 S.
(Give smallest legal subdivision) (N. or S.)
R. 15 E., W. M., in the county of Crook
(E. or W.)

5. The main pipe line to pumping station to be 2200 feet
(Main ditch, canal or pipe line) (Miles or feet)
in length, terminating in the SE 1/4 of the SE 1/4 of Sec. 27, Tp. 13 S.
(Smallest legal subdivision) (N. or S.)
R. 15 E., W. M., the proposed location being shown throughout on the accompanying map.
(E. or W.)

DESCRIPTION OF WORKS

Diversion Works—

6. (a) Height of dam feet, length on top feet, length at bottom feet, material to be used and character of construction
(Log, rock, concrete, masonry, rock and brush, timber crib, etc., wasteway over or around dam)

(b) Description of headgate Timber, concrete, etc., number and size of openings

(c) If water is to be pumped give general description (Size and type of pump)
(Size and type of engine or motor to be used, total head water is to be lifted, etc.)

*A different form of application is provided where storage works are contemplated.

**Application for permits to appropriate water for the generation of electricity, with the exception of municipalities, must be made to the Hydroelectric Commission. Either of the above forms may be secured, without cost, together with instructions by addressing the State Engineer, Salem, Oregon.

(b) At miles from headgate: width on top (at water line)
 feet; width on bottom feet; depth of water feet;
 grade feet fall per one thousand feet.

(c) Length of pipe, ft.; size at intake, in.; size at ft.
from intake in.; size at place of use in.; difference in elevation between
intake and place of use, ft. Is grade uniform? Estimated capacity,
..... sec. ft.

8. ~~Location of area to be irrigated, or place of use~~

[illegible]

(If more space required, attach separate sheet)

(a) Character of soil

~~(b) Kind of crops raised~~

Power or Mining Purposes—

9. ~~(a) Total amount of power to be developed~~ theoretical horsepower

(b) Quantity of water to be used for power sec. ft.

(c) Total fall to be utilized feet.
(Head)

(d) The nature of the works by means of which the power is to be developed

(e) Such works to be located in of Sec.

Tp., R., W. M.
(No. N. or S.) (No. E. or W.)

(f) Is water to be returned ~~to~~ any stream?

(g) If so, name stream and locate point of return

....., Sec., Tp., R., W. M.
(No. N. or S.) (No. E. or W.)

(h) The use to which power is to be applied is

(i) The nature of the mines to be served

Municipal or Domestic Supply—

42780

10. (a) To supply the city of Golden Horseshoe Subdivision
Crook County, having a present population of 10
(Name of)
and an estimated population of 1500 in 1985

(b) If for domestic use state number of families to be supplied 600

(Answer questions 11, 12, 13, and 14 in all cases)

11. Estimated cost of proposed works, \$ 5000.00
12. Construction work will begin on or before May 1, 1973
13. Construction work will be completed on or before June 1, 1973
14. The water will be completely applied to the proposed use on or before
initial use in 1973, full use in 1985

Vern E. Baxter
(Signature of applicant)
Vern Baxter, General Manager

Remarks: _____

STATE OF OREGON, }
County of Marion, } ss.

This is to certify that I have examined the foregoing application, together with the accompanying maps and data, and return the same for _____

In order to retain its priority, this application must be returned to the State Engineer, with corrections on or before _____, 19____.

WITNESS my hand this _____ day of _____, 19____.

STATE ENGINEER

By _____ ASSISTANT

PERMIT

STATE OF OREGON, }
County of Marion, } ss.

This is to certify that I have examined the foregoing application and do hereby grant the same, SUBJECT TO EXISTING RIGHTS and the following limitations and conditions:

The right herein granted is limited to the amount of water which can be applied to beneficial use and shall not exceed 0.2 cubic feet per second measured at the point of diversion from the stream, or its equivalent in case of rotation with other water users, from a series of springs.

The use to which this water is to be applied is supplemental supply for domestic use for 600 families including the irrigation of lawn and garden not to exceed 1/2 acre in area for each family.

If for irrigation, this appropriation shall be limited to of one cubic foot per second or its equivalent for each acre irrigated

and shall be subject to such reasonable rotation system as may be ordered by the proper state officer.

The priority date of this permit is April 3, 1973

Actual construction work shall begin on or before April 3, 1979 and shall thereafter be prosecuted with reasonable diligence and be completed on or before October 1, 1980.

Complete application of the water to the proposed use shall be made on or before October 1, 1981 ^{EXT 10-1-91}

WITNESS my hand this 3rd day of April, 19 78.

James E. Seaton
Water Resources Director

Application No. 50255
Permit No. 42780

PERMIT
TO APPROPRIATE THE PUBLIC
WATERS OF THE STATE
OF OREGON

This instrument was first received in the
office of the State Engineer at Salem, Oregon,
on the 3rd day of April,
19 73 at 5:00 o'clock PM.

Returned to applicant:

Approved:

Recorded in book No. of
Permits on page of

STATE ENGINEER

Drainage Basin No. 5 page 144

Fees

Info8 Question Smart, Pres. of Dist.

Mr. Smart said that pumps have been installed and the first phase of construction of the distribution system is complete. Pre B&C 6-8-78 LWN

MAP TO ACCOMPANY
APPLICATION FOR PERMIT TO
APPROPRIATE THE PUBLIC WATERS
OF THE STATE OF OREGON

IN T 13 S R 15 E W.M.
CROOK COUNTY OREGON

FOR

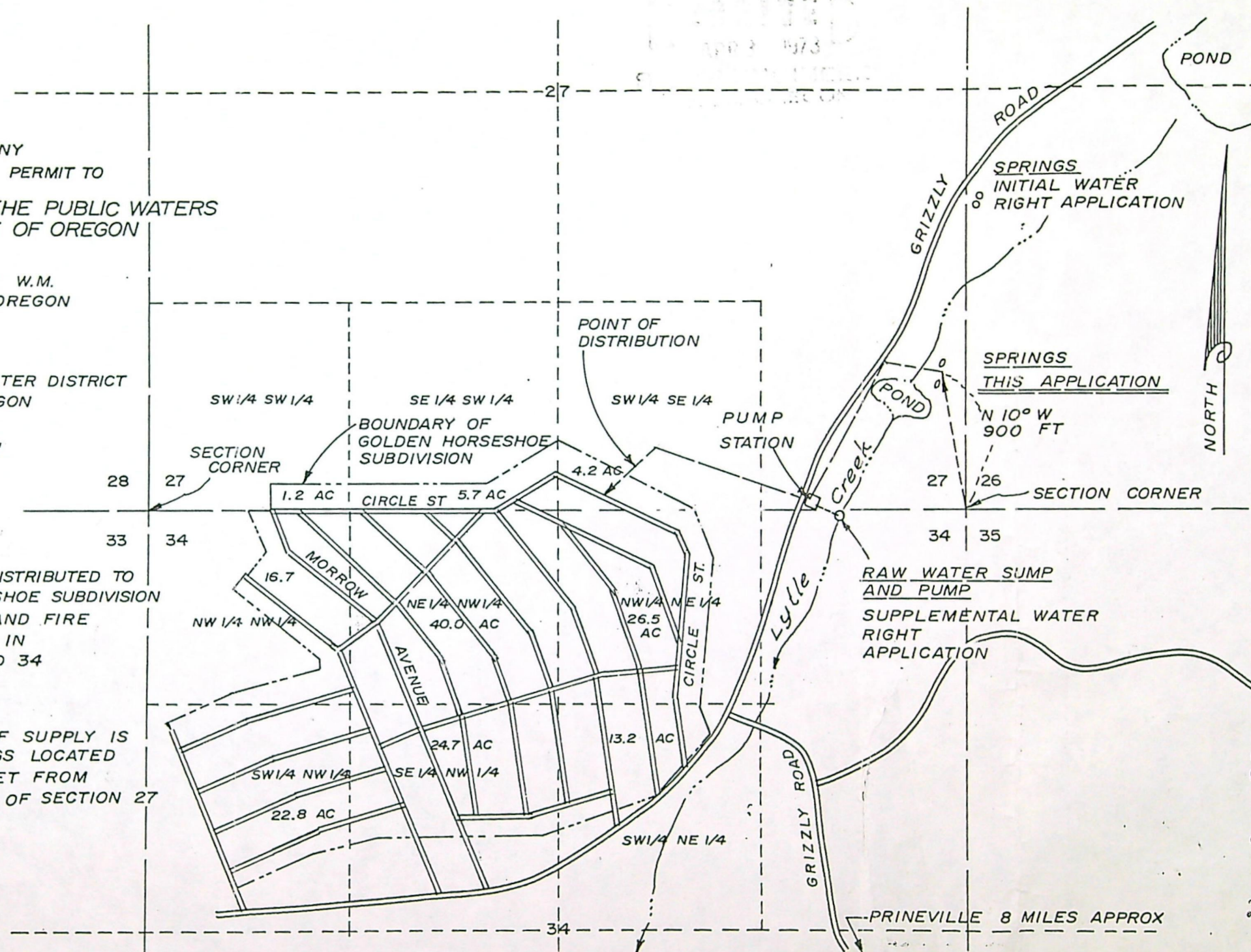
OCHOCO WEST WATER DISTRICT
PRINEVILLE OREGON

SCALE 1" = 800'

MARCH 1973

WATER TO BE DISTRIBUTED TO
GOLDEN HORSESHOE SUBDIVISION
FOR DOMESTIC AND FIRE
FIGHTING USES IN
SECTION 27 AND 34

THE SOURCE OF SUPPLY IS
FROM 2 SPRINGS LOCATED
N 10° W 900 FEET FROM
THE SE CORNER OF SECTION 27



Application No. 50255
Permit No. 42780

MAP TO ACCOMPANY
APPLICATION FOR PERMIT TO
APPROPRIATE THE PUBLIC WATERS
OF THE STATE OF OREGON

IN T 13 S R 15 E W.M.
CROOK COUNTY OREGON

FOR

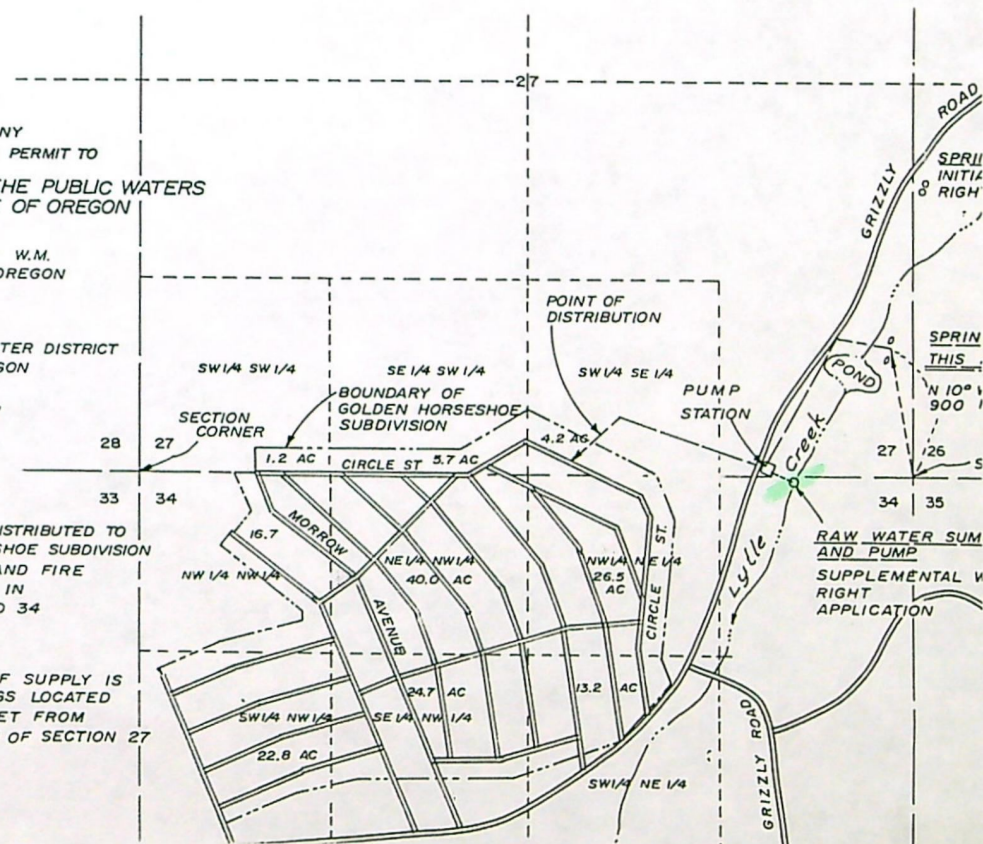
OCHOCO WEST WATER DISTRICT
PRINEVILLE OREGON

SCALE 1" = 800'

MARCH 1973

WATER TO BE DISTRIBUTED TO
GOLDEN HORSESHOE SUBDIVISION
FOR DOMESTIC AND FIRE
FIGHTING USES IN
SECTION 27 AND 34

THE SOURCE OF SUPPLY IS
FROM 2 SPRINGS LOCATED
N 10° W 900 FEET FROM
THE SE CORNER OF SECTION 27



July 29, 1996

WATER
RESOURCES
DEPARTMENT

OCHOCO WEST WATER DISTRICT
MARTIN STEGMAN
9513 JORDAN AVE
PRINEVILLE OR 97754

REFERENCE: Files 50254 & 50255

We have received your applications for extension of the time limits to complete construction and make complete application of water under Permits 42779 and 42780.

The applications indicate reasonable diligence toward completion of the proposed projects. The time limits to complete construction and make complete application of water are extended to October 1, 1996. The order approving the extensions was entered July 25, 1996, at Volume 50, Page 372.

If you have any questions, please contact the Water Rights Section at 378-3739, or toll-free 1-800-624-3199.

Sincerely,

Dallas Miller
Water Rights Specialist

DM:jh

enclosure

cc: Kyle Gorman, Watermaster
Ralph Sutterfield, Field Office
Tye Engineering, Inc.



Commerce Building
158 12th Street NE
Salem, OR 97310-0210
(503) 378-3739
FAX (503) 378-8130

RECEIVED

RECEIVED

JUN 17 1996

APR 15 1996

690-10-116

WATER RESOURCES DEPT.
SALEM, OREGONWATER RESOURCES DEPT.
SALEM, OREGON

File No.

S 50255

Application for Extension of Time

TO THE WATER RESOURCES DIRECTOR OF OREGON

I, MARTIN A. STERMAN (OCCASIO WEST WTR. DIST.)
Name9513 JORDAN AVE.
Mailing AddressPRINEVILLE
CityOR.
State97754
Ziprecord owner of water permit No. 42780, do hereby request that the time in which to:☒ complete the construction of works and/or purchase and installation of the equipment necessary to the use of water, which time now expires on October 1, 1991, be extended to October 1, 1996, and/or the time in which to☐ accomplish beneficial use of water to the full extent now intended under the terms of said permit, which time now expires on October 1, 19__, be extended to October 1, 19__.

I have accomplished the following described works and/or purchase and installation of equipment necessary to the use of water under said permit:

(1) within the past year OBTAINED \$258,000.00 FMHA GRANT AND
UPDATED SYSTEM - IN PROCESS OF GETTING ANOTHER
FMHA GRANT FOR FILTRATION SYSTEM.(2) prior to this past year INSTALLED LINES IN PHASE #1 & 2 SERVING
290 RESIDENTIAL LOTS - INSTALLED PUMPS AND
CHLORINATION SYSTEM.(3) and have accomplished beneficial use of water to the extent of (IF FOR IRRIGATION, STATE HOW MANY ACRES HAVE BEEN IRRIGATED) WE ARE CURRENTLY SERVING ^{ONLY} 121
RESIDENTS OUT OF THE 600 SHOWN ON THE PERMITS.

(If additional space is required, attach separate sheet)

Martin A. Sterman (MAINT SUPERVISOR)
(If signing for a corporation please identify your title)

Dated

4-11-96MAIL COMPLETED APPLICATION AND STATUTORY FEE
OF \$100.00 FOR EACH PERMIT TO:

Water Resources Department

Water Resources Department
158 12th Street NE
Salem, Oregon 97310-0210OK B-C 10-1-96
DSM

RECEIVED

JUN 17 1996

WATER RESOURCES DEPT.
SALEM, OREGON

12 JUNE 1996

DEAR MR. DALLAS S. MILLER:

I AM SORRY ABOUT NOT ANSWERING
YOUR LETTER REGARDING PERMITS NO. 42779
AND 42780 AS IT GOT MIXED UP IN
ANOTHER STACK OF LETTERS.

I DO NOT KNOW WHO FILLED OUT THE
REPORT ON 10-14-92. IT MIGHT HAVE BEEN
THE ENGR. OF BEND. AT ANY RATE THE
NOTICE FOR THE PERMITS IS VERY
PREMATURE.

WE HAVE NOT SERVED ALL 600 FAMILIES
UNDER THESE PERMITS. THIS IS MY
WRITTEN STATEMENT TO YOU STATING
THAT THE NOTICE DATED 10-14-92 WAS
VERY PREMATURE.

~~WE HAVE NOT SERVED ALL 600 FAMILIES~~
WE ARE CURRENTLY ONLY SERVING
121 RESIDENTS OUT OF THE ORIGINAL 600
SHOWN ON THE PERMITS.

ONCE AGAIN I AM SORRY ABOUT THE
DELAY.

SINCERELY,

MARTIN A. STEGMAN
9513 JORDAN AVE.
PRINEVILLE, OR. 97754
1-541-442-5612

EXTENSION CHECKLIST

FILE DOCUMENT - FOR OFFICE USE ONLY

APPLICATION NO: 50255 PERMIT NO: 42780

DATE: 6.19.76

1. What service area or base was anticipated by the applicant at the time the permit was granted?
2. What water right development steps has the permittee completed to date?
3. *OK*
Is the permittee currently meeting all conditions of the permit?
4. What is the current use of water under the permit?
5. What percent of the total allowable use under the permit does the current use represent?
6. Have there been any unforeseen events (over which the permittee has no control) which could reasonably have delayed development under the permit?
7. Has there been any change in the market for either water or power since the permit was granted which could have affected the development program under the permit?
8. Has there been any change in demand for water or power since the permit was granted?
9. If the extension request is denied, is the current level of water use under the permit economically feasible?
10. Is there an alternate source of water available at this time?
11. Has use of water under the permit caused an adverse impact on the surface/ground water resource in the area?
12. Have there been claims of injury to other water right holders or water users in the area?

REMARKS:

13. ANY CONDITIONS PREVIOUS ORDERS?

50255 Ochoaco West Water.

~~1~~ Little Creek, Grp. Dom. 600 Sam./ies 0.2 cfs ^{4th} extension

2 System IN, updated system with FMHA Grant, scoring another grant for filtration system

3 No spec cond.

4 Group Dom.

5 2040

6 steady Growth

7 none

8 slow Growth

9 N/A

10 none

11 NO

12 NO

13 No condition last extension

OK Bx 10-1-96 DSM

APR 15 1996

WATER RESOURCES DEPT.
SALEM, OREGONFile No. 550255**Application for Extension of Time**

TO THE WATER RESOURCES DIRECTOR OF OREGON

I, MARTIN A. STERMAN (OCCASO WEST WTR. DIST.)

Name

9513 JORDAN AVE.

Mailing Address

PRINEVILLE

City

OR.

State

97754

Zip

record owner of water permit No. 42780, do hereby request that the time in which to:

☒ complete the construction of works and/or purchase and installation of the equipment necessary to the use of water, which time now expires on October 1, 1991, be extended to October 1, 1996 and/or the time in which to

☐ accomplish beneficial use of water to the full extent now intended under the terms of said permit, which time now expires on October 1, 19 , be extended to October 1, 19 .

I have accomplished the following described works and/or purchase and installation of equipment necessary to the use of water under said permit:

(1) within the past year OBTAINED \$258,000.00 FMHA GRANT AND
UPDATED SYSTEM - IN PROCESS OF GETTING ANOTHER
FMHA GRANT FOR FILTRATION SYSTEM.

(2) prior to this past year INSTALLED LINES IN PHASE #1 & 2 SERVING
290 RESIDENTIAL LOTS - INSTALLED PUMPS AND
CHLORINATION SYSTEM.

(3) and have accomplished beneficial use of water to the extent of (IF FOR IRRIGATION, STATE HOW MANY ACRES HAVE BEEN IRRIGATED) _____

(If additional space is required, attach separate sheet)

Martin A. Sterman (MAINT SUPERVISOR)
(If signing for a corporation please identify your title)

Dated

4-11-96

MAIL COMPLETED APPLICATION AND STATUTORY FEE
OF \$100.00 FOR EACH PERMIT TO:

Water Resources Department

Water Resources Department
158 12th Street NE
Salem, Oregon 97310-0210

MAP TO ACCOMPANY
APPLICATION FOR PERMIT TO

APPROPRIATE THE PUBLIC WATERS
OF THE STATE OF OREGON

IN T 13 S R 15 E W.M.
CROOK COUNTY OREGON

FOR

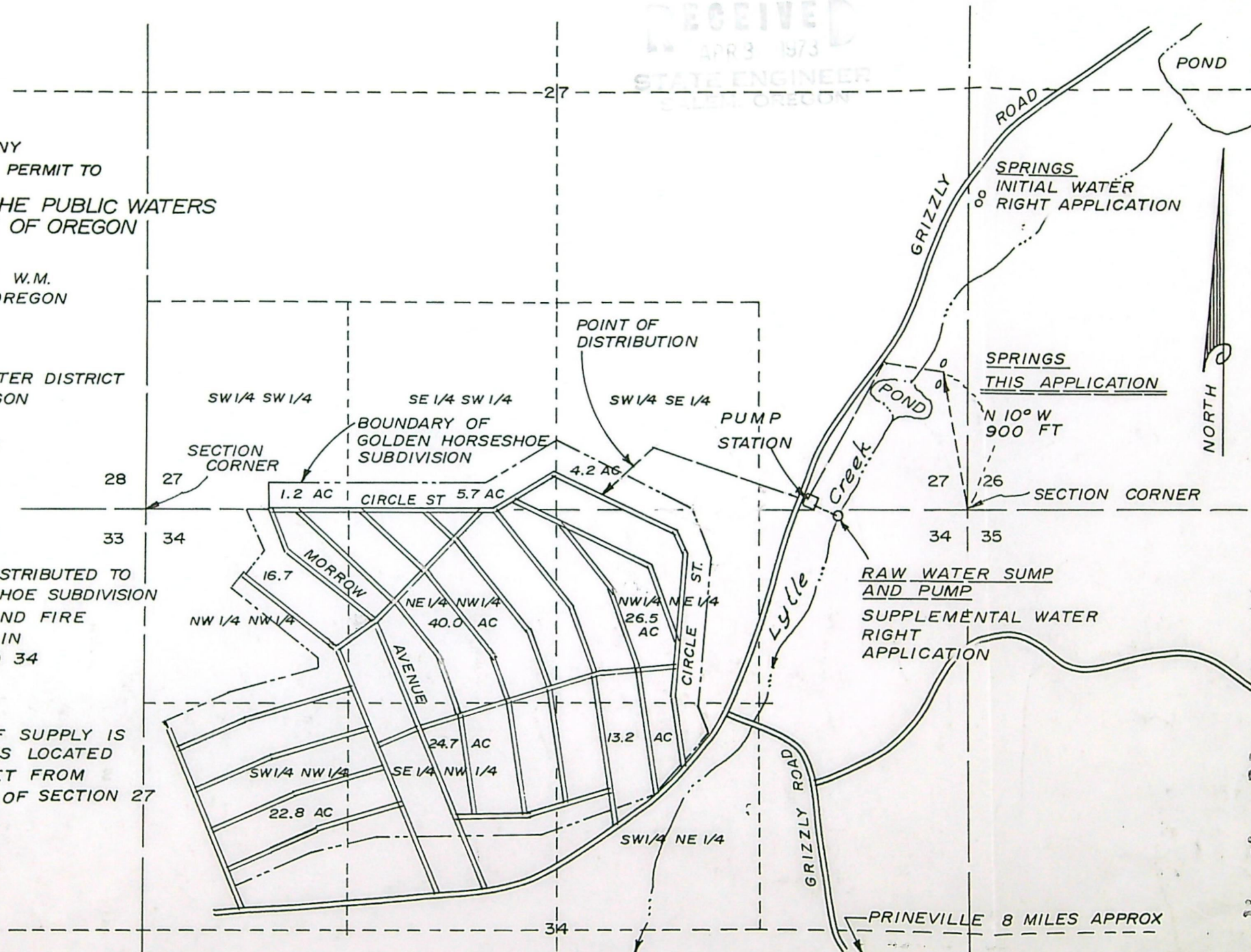
OCHOCO WEST WATER DISTRICT
PRINEVILLE OREGON

SCALE 1" = 800'

MARCH 1973

WATER TO BE DISTRIBUTED TO
GOLDEN HORSESHOE SUBDIVISION
FOR DOMESTIC AND FIRE
FIGHTING USES IN
SECTION 27 AND 34

THE SOURCE OF SUPPLY IS
FROM 2 SPRINGS LOCATED
N 10° W 900 FEET FROM
THE SE CORNER OF SECTION 27



Application No. 50255
Permit No. 42780

Jan 2, 1984

Dorita,

I did not find any correspondence other than this memo about developing the springs under permit 42780. The memo was to me from Tom Shook, Senior Water Rights Examiner, to relate a discussion he had with Norm Cruzen about our concern of progressing with the permits.

Probably the remarks about questionable diligence in my letter of Jan 19, 1981 are what you were looking for. That certainly addresses the need for the Water District to make some progress.

If I can be of any further help just let me know.

Bruce A. Ete

447-7294

Sent to Dorita Jordan, Bookkeeper
Ochoco West W.P.
9601 King Ave
Prineville, Or 97754

response to her phone call Jan 2.

12-9-80

50254

50255

49681

BAE

They have been working on 1st permit adequately. But, the latter permits might be questionable.

Nothing, to Cruzen's knowledge, has been done with developing sources for permits 42779 & 42780. They intend to hook-up both sources to existing system this summer (1981). I felt since there is a system which will be used, beginning of construction has been met.

Cruzen took ext. app. for permits 42779 & 80 & will check to see whether or not some pipe has been purchased for last 2 permits.
Tom

February 4, 1997

OCHOCO WEST WATER DIST
9513 JORDAN AVE
PRINEVILLE OR 97754

REFERENCE: Files 50254 & 50255

We have received your notices that complete application of water has been made under Permits 42779 and 42780.

You will soon be mailed proposed certificates of water right covering the actual use of water as found by our Inspector. Any use described in the permits that was not made will not be included in the certificates.

In the meantime, the permits you hold are valid evidence of your rights so long as you continue to use the water.

If you have any questions, please contact me at extension 272 at 378-3739, or toll-free within Oregon 1-800-624-3199.

Sincerely,

DALLAS MILLER
Water Rights Specialist

DM:jh

cc: Kyle Gorman, Watermaster
Ralph Sutterfield, Field Personnel
Tye Engineering, Inc.



Commerce Building
158 12th Street NE
Salem, OR 97310-0210
(503) 378-3739
FAX (503) 378-8130

SENDER:

- Complete items 1 and/or 2 for additional services.
- Complete items 3, 4a, and 4b.
- Print your name and address on the reverse of this form so that we can return this card to you.
- Attach this form to the front of the mailpiece, or on the back if space does not permit.
- Write *"Return Receipt Requested"* on the mailpiece below the article number.
- The Return Receipt will show to whom the article was delivered and the date delivered.

I also wish to receive the following services (for an extra fee):

1. ☐ Addressee's Address
2. ☐ Restricted Delivery

Consult postmaster for fee.

3. Article Addressed to:

OCHOCO WEST WATER DIST
9513 JORDAN AVE
PRINEVILLE OR 97754

50255

4a. Article Number

P56037

4b. Service Type

- | | |
|---|---|
| <input type="checkbox"/> Registered | <input checked="" type="checkbox"/> Certified |
| <input type="checkbox"/> Express Mail | <input type="checkbox"/> Insured |
| <input type="checkbox"/> Return Receipt for Merchandise | <input type="checkbox"/> COD |

7. Date of Delivery**5. Received By: (Print Name)**

MARTHA STEGMAW

6. Signature: (Addressee or Agent)

Martha Stegma

8. Addressee's Address (Only if requested and fee is paid)

UNITED STATES POSTAL SERVICE



First-Class Mail
Postage & Fees Paid
USPS
Permit No. G-10

• Print your name, address, and ZIP Code in this box •

WATER RESOURCES DEPARTMENT
158 12th ST NE
SALEM OR 97310



December 31, 1996

WATER
RESOURCES
DEPARTMENT

OCHOCO WEST WATER DISTRICT
9513 JORDAN AVE
PRINEVILLE OR 97754

REFERENCE: File 50254 & 50255

According to the terms of your Permit 42779 and 42780 complete application of water was to have been made by October 1, 1996.

Complete application of water means use of the water for the beneficial purpose described in the permit to the full extent intended. (In the case of irrigation, it means beneficial irrigation of the lands the permittee intends to cover.) This may be a smaller amount than the permit allowed. If the water has been used, you should promptly submit notice describing the extent of completion as set forth in the letter accompanying your permit.

ORS 537.260 provides that: "Whenever the time within which any appropriation under a permit should have been perfected has expired and the owner of the permit fails or refuses within three months thereafter to submit to the Water Resources Director proof of completion of the appropriation as required by ORS 537.230 and 537.250, the Water Resources Director may, after 60 days notice by registered mail, order the cancellation of the permit."

You are hereby notified that, unless proof of beneficial use is received by **MARCH 17, 1997** (within 60 days from the date of this letter) the permit may be canceled without further notice.

If you are no longer interested in the project described by the permit, we would appreciate being advised. If the property involved has been sold and any part of the project was completed, you should assign the permit to the new owner. An assignment form will be furnished upon request.

If additional information is needed, please contact me at extension 272 at 378-3739 or toll-free 1-800-624-3199.

Sincerely,

Dallas Miller
Water Rights Specialist

DM:jh

cc: Kyle Gorman, Watermaster

CERTIFIED - RETURN RECEIPT REQUESTED



Commerce Building
158 12th Street NE
Salem, OR 97310-0210
(503) 378-3739
FAX (503) 378-8130

April 22, 1996

OCHOCO WEST WATER DIST
9513 JORDEN AVE
PRINEVILLE, OR 97754
ATT: MARTIN STEGMAN

REFERENCE: Files 50254, 50255

We have received your application for extension of the time limits to complete construction and make complete application of water under Permits 42780 and 42779. We also have your check in the amount of \$ 200. Our receipt number 00141 is enclosed.

One of your extension applications has the application number and permit number on it, the other one does not, please fill in.


You have 3 permits 42778, 42779, and 42780, on 10/14/92 you submitted a notice stating all were making complete use of water. Are you saying that the notice for permits 42779, 42780 is premature?

On 10/14/92 you submitted a notice that complete application of water was made under these permits. If that is the case there is no need to extend them. However if you have not served all 600 of the families under the permits you need to provide a written statement that the notice was premature.

Permit 42780 allows 0.2 cfs for 600 families, and Permit 42779 allows 0.3 cfs for 600 families. I am returning the applications so you can show in item 3 how many total families are served.

If you have any questions, please contact the Water Rights Section at 378-3739.

Sincerely,



DALLAS S. MILLER
Water Rights Specialist

DSM:



Commerce Building
158 12th Street NE
Salem, OR 97310-0210
(503) 378-3739
FAX (503) 378-8130

February 20, 1992

TYE ENGINEERING, INC
112 NW GREELEY
BEND, OR 97701

REFERENCE: Files 49681, 50254, and 50255
OCHOCO WEST WATER DISTRICT

We have received the notice that complete application of water has been made under Permits 42778, 42779, and 42780.

It is my understanding that you will make an inspection and survey of the project. If that is not correct, our staff will make the survey.

We will mail proposed certificates of water right covering the actual use of water as found by the survey. Any use described in the permits that was not made will not be included in the certificates.

In the meantime, the permits are valid evidence of the right so long as water is used.

If you have any questions, please contact the Water Rights Section at 378-3739.

Sincerely,

Thomas E. Shook
Water Right Specialist

cc: OCHOCO WEST WATER DISTRICT



3850 Portland Rd NE
Salem, OR 97310
(503) 378-3739
FAX (503) 378-8130

January 21, 1992

Ochoco West Water District
Route 1, Box 1227
Prineville, OR 97754

REFERENCE: File 50254 & 50255

According to the terms of your Permits 42779 & 42780 complete application of water was to have been made by October 1, 1991.

Complete application of water means use of the water for the beneficial purpose described in the permit to the full extent intended. (In the case of irrigation, it means beneficial irrigation of the lands the permittee intends to cover.) This may be a smaller amount than the permit allowed. If the water has been used, you should promptly submit notice describing the extent of completion as set forth in the letter accompanying your permit and also in our postal card of October 28, 1991.

ORS 537.260 provides that: "Whenever the time within which any appropriation under a permit should have been perfected has expired and the owner of the permit fails or refuses within three months thereafter to submit to the Water Resources Director proof of completion of the appropriation as required by ORS 537.230 and 537.250, the Water Resources Director may, after 60 days notice by registered mail, order the cancellation of the permit."

You are hereby notified that, unless proof of beneficial use is received within 60 days from the date of this letter, the permit may be canceled without further notice.

If you are no longer interested in the project described by the permit, we would appreciate being advised. If the property involved has been sold and any part of the project was completed, you should assign the permit to the new owner. An assignment form will be furnished upon request.

If additional information is needed, please contact the Water Rights Section.

CERTIFIED - RETURN RECEIPT REQUESTED

Return Receipt - 2/14/92



3850 Portland Rd NE
Salem, OR 97310
(503) 378-3739
FAX (503) 378-8130

378-8508

January 16, 1987

Ochoco West Water District
Rt. 1, Box 1227
Prineville, OR 97754

Gentlemen:

REFERENCE: Files 49681, 50254, and 50255

Your applications for extensions of the time limits in which to complete construction and make complete application of water under the terms of your Permits 42778, 42779, and 42780 were received. We also have your check in the amount of \$300.

The applications indicate reasonable diligence has been exercised toward completion of the proposed projects; therefore, the time limits to complete construction and make complete application of water are being extended to October 1, 1991.

Sincerely,

BRUCE A. ESTES
Survey/Certificate Section

BAE:jw

Enclosures

55200

RECEIVED
690-10-116

File No. 50255

DEC 1 1986

Application for Extension of Time

WATER RESOURCES DEPT.

TO THE WATER RESOURCES DIRECTOR OF OREGON
SALEM, OREGON

I, Ochoco West Water District
Name
Rt. 1 Box 1227
Mailing Address
Prineville, Or 97754
City State Zip

record owner of water permit No. 42780, do hereby request that the time in which to:

- ☐ complete the construction of works and/or purchase and installation of the equipment necessary to the use of water, which time now expires on October 1, 19__, be extended to October 1, 19__;
and/or the time in which to
- ☐ accomplish beneficial use of water to the full extent now intended under the terms of said permit, which time now expires on October 1, 1986, be extended to October 1, 1991.

I have accomplished the following described works and/or purchase and installation of equipment necessary to the use of water under said permit:

(1) within the past year 2 Homes

(2) prior to this past year

60 Homes - BURNS - Pools

(3) and have accomplished beneficial use of water to the extent of (IF FOR IRRIGATION, STATE HOW MANY ACRES HAVE BEEN IRRIGATED)

(If additional space is required, attach separate sheet)

Doreta Jordan Bookkeeper
(If signing for a corporation please identify your title)

Dated

11/25/86

MAIL COMPLETED APPLICATION AND STATUTORY FEE
OF \$100.00 FOR EACH PERMIT TO:

Water Resources Department
3850 Portland Road N.E.
Salem, Oregon 97310

12-1-86
100.00
50885

B-C
10-1-91
DAE

378-8508

November 13, 1986

OCHOCO WEST WATER DISTRICT
9161 Circle Street
Prineville, OR 97754


REFERENCE: Files Numbered 49681, 50254, and 50255

I am enclosing a form for use in making application for an extension of time limits under Permit ^s Numbered 42778, 42779, and 42780

The Water Resources Director is permitted by law to extend the time for completion of a project only upon a showing of reasonable diligence by the permittee. Therefore, you should fill out this application carefully and completely describing what has been accomplished.

The application must be submitted to this office with the statutory filing fee in the amount of \$100 for each permit.


Sincerely,



BRUCE A. ESTES, Supervisor
Survey/Certificate Section

BAE:wpc

690-10-115
6164A



Water Resources Department

MILL CREEK OFFICE PARK

555 13th STREET N.E., SALEM, OREGON 97310

PHONE 378-8508

January 27, 1982

Ochoco West Water District
Route 1, Box 1227-A
Prineville, Oregon 97754

REFERENCE: File Nos. 50254, 50255, and 49681

Gentlemen:

Your applications for an extension of the time limits in which to complete construction and make complete application of water under the terms of your Permits Numbered 42779, 42780, and 42778 were received. We also have your check in the amount of \$60.


The applications indicate reasonable diligence¹⁹ has been exercised toward completion of the proposed projects; therefore, the time limits to complete construction and make complete application of water are being extended to October 1, 1986.

Sincerely,

Bruce A. Estes, Supervisor
Survey/Certificate Section

BAE/jw

Enclosure



Water Resources Department

MILL CREEK OFFICE PARK

555 13th STREET N.E., SALEM, OREGON 97310

PHONE 378-8508
or
1-800-452-7813
(message line)

September 10, 1981

Norm Cruzen
9161 Circle Street
Prineville, OR 97754

Dear Mr. Cruzen:

REFERENCE: Files 49681, 50254 and 50255

Pursuant to your phone call on August 26, 1981, I inspected the three Permits 42778, 42779, 42780 in the name of Ochoco West Water District. All three of these permits were issued for group domestic for 600 families. Evidently the information you had regarding a limitation of 50 home sites must have come from some other department.

Since the information you gave me was that further extensions will be necessary to allow all the homes to be included that are intended to be built within the project, I'm taking the liberty of sending extension forms with this letter. Please fill each form out giving us as much information as you have available, and submit it to this office along with the statutory fee in the amount of \$20 for each permit. If I can be of any further help please let me know.

Sincerely,

BRUCE A. ESTES, Supervisor
Survey/Certificate Section

BAE:wpc
enclosures
6798A

COPY



Water Resources Department

MILL CREEK OFFICE PARK

555 13th STREET N.E., SALEM, OREGON 97310

PHONE 378-8508

January 14, 1981

Ochoco West Water District
Route 1, Box 1227
Prineville, OR 97754

Gentlemen:

REFERENCE: Files Numbered 50254 and 50255

Your applications for an extension of the time limit in which to complete construction under the terms of your permits numbered 42779 and 42780 have been received. We also have your check in the amount of \$20.

The Water Resources Director is authorized to allow an extension of the time limits only upon a showing by the holder of the permit that reasonable diligence has been exercised toward completion of the project within the time limits allowed.

From the information given in your applications, it is questionable whether sufficient diligence has been shown to justify the requested extensions. However, you are being given the benefit of the doubt and the time limits to complete construction are being extended to October 1, 1981, to allow you the opportunity to complete the appropriation.

Sincerely,

Bruce A. Estes, Supervisor
Survey-Certificate Section

BAE:lrs

Enclosure: Receipt Number 22087

Application for Extension of Time

TO THE WATER RESOURCES DIRECTOR OF OREGON

RECEIVED

DEC 23 1980
WATER RESOURCES DEPT
SALEM, OREGONI, Ochoco West Water District

Name

9141 Circle St

Mailing Address

Prineville

City

ORE

State

97754

Zip

record owner of water right permit No. 42780, do hereby request that the time in which to:☒ complete the construction of works and/or purchase and installation of the equipment necessary to the use of water, which time now expires on October 1, 1980, be extended to October 1, 1981; and/or the time in which to☐ accomplish beneficial use of water to the full extent now intended under the terms of said permit, which time now expires on October 1, 1980, be extended to October 1, 1981.

I have accomplished the following described works and/or purchase and installation of equipment necessary to the use of water under said permit:

within the past year Purchased a Backhoe To Do The
Necessary Excavation, and Budgeted For
The Necessary Funds To purchase materials
prior to this past year

and have accomplished beneficial use of water to the extent of (IF FOR IRRIGATION, STATE HOW MANY ACRES HAVE BEEN IRRIGATED)

(If additional space is required, attach separate sheet)

Donald L. Luyken, President

(If signing for a corporation please identify your title)

Dated 12-18-80MAIL COMPLETED APPLICATION AND STATUTORY FEE
OF \$10.00 TO:Water Resources Department
Mill Creek Office Park
555 13th Street, N.E.
Salem, Oregon 9731012-23-80
\$10.00
#22087B?
10-1-81
DAE



ROBERT W. STRAUB
GOVERNOR

Water Resources Department

MILL CREEK OFFICE PARK

555 13th STREET N.E., SALEM, OREGON 97310

PHONE 378-8508

50254

50255

June 16, 1978

Ochoco West Water District
Route 1, Box 1227
Prineville, Oregon 97754

ATTENTION: Quintin Smart

Dear Mr. Smart:

According to the report submitted by our field engineer, you have not made use of water to the extent intended within the limits of your permits numbered 42779 and 42780, although the projects were indicated as completed when the applications were filed.

Under the terms of your permits, the dates for completion of construction work and for complete application of water are October 1, 1980, and October 1, 1981, respectively; therefore, you have more time to complete the construction work and to complete the domestic use. We will mark the notices previously submitted as premature.

I am enclosing another Form B and C for each permit for your use in reporting to us completion of construction work and complete use of water when applicable.

Sincerely,

Larry Toll
Water Rights Engineer

LT:slk
Enclosures

April 7, 1978

Ochoco West Water District
Route 1, Box 1227
Prineville, OR 97754

49681
50254
50255

42778, 42779 and 42780



ROBERT W. STRAUB
GOVERNOR

Water Resources Department

MILL CREEK OFFICE PARK

555 13th STREET N.E., SALEM, OREGON 97310

PHONE 378-3066

50254

50255

49681

March 6, 1978

Ochoco West Water District
c/o Quintin Smart
Route 1, Box 1227
Prineville, Oregon 97754

Dear Mr. Smart:

On September 6, 1972, a water right application was received by this office in the name of the Ochoco West Water District. On April 3, 1973, two additional filings were received. After some correspondence regarding the applications, they were completed and put in line for issuance of permits.

At this point they were apparently returned to the files without further action having been taken towards issuing the permits, where they have remained to this date.

The applications are in good order and the only problem at the moment is that we have not known with whom to correspond. Your name was given to me by Mr. Robert Main, the Watermaster, as being the person with whom we should correspond.

Would you please tell us if you are in fact designated to serve as agent for the Ochoco West Water District. If so, we will communicate with you in our future correspondence regarding these rights.

Very truly yours,

Ralph H. Jackson
Water Rights Engineer

RHJ:slk

STATE OF OREGON

INTEROFFICE MEMO

TO: Bob Main, Watermaster, Dist. #11

DATE: February 21, 1978

FROM: Ralph H. Jackson, Water Rights Engineer

SUBJECT: Files No. 49681, 50254, 50255

The most recent of these applications, in the name of Ochoco West Water District, was received April 3, 1973. No permits have yet been issued, and the reason for this escapes me.

At any rate, I am having some difficulty contacting any of the people whose names appear in the application and subsequent correspondence. I would appreciate it if you would check county records and/or discuss with people who live in the area, who presently has the responsibility for the operation of the District. I am enclosing a copy of one of the maps; the area of use is identical for all three.

I am going to have to have the name of some person with whom to communicate and to whom we may send the permit. If you can come up with a name and address of such person, please let me know.

RHJ:slk

COPY

Supplement to 49681
Application No. _____

DESCRIPTION OF SPRING

1. Is spring on property of applicant? Yes
2. If not, give name and address of legal owner. _____

3. Have you secured consent of owner to appropriate water from this spring and for construction of pipeline or other works? Yes
4. If you do not have such consent, do you expect to secure right of way through condemnation? _____
5. What is the maximum flow from spring? 0.2 c.f.s.
(Gallons per minute or
_____ cubic feet per second)
What is the minimum flow? 0.2 c.f.s.
Is flow measured or estimated? estimated
6. Does the stream flowing from spring form a well defined natural channel? No
7. Does the water flow off the lands on which it first arises? Yes
8. Give the name of the stream or other body of water into which water from the spring flows. Lytle Creek
9. If the water from the spring sinks or evaporates before reaching other water, give distance water flows from spring before vanishing.

10. Remarks _____

RECEIVED
APR 3 1973

STATE ENGINEER
SALEM, OREGON

Vern E. Baxter
Signature of Applicant
Vern E. Baxter, Gen. Mgr.
Ochoco West Water District

Application No. 50255
Permit No.

RECEIVED
 APR 3 1973
 STATE ENGINEER
 SALEM, OREGON

MAP TO ACCOMPANY
 APPLICATION FOR PERMIT TO
 APPROPRIATE THE PUBLIC WATERS
 OF THE STATE OF OREGON

IN T 13 S R 15 E W.M.
 CROOK COUNTY OREGON

FOR

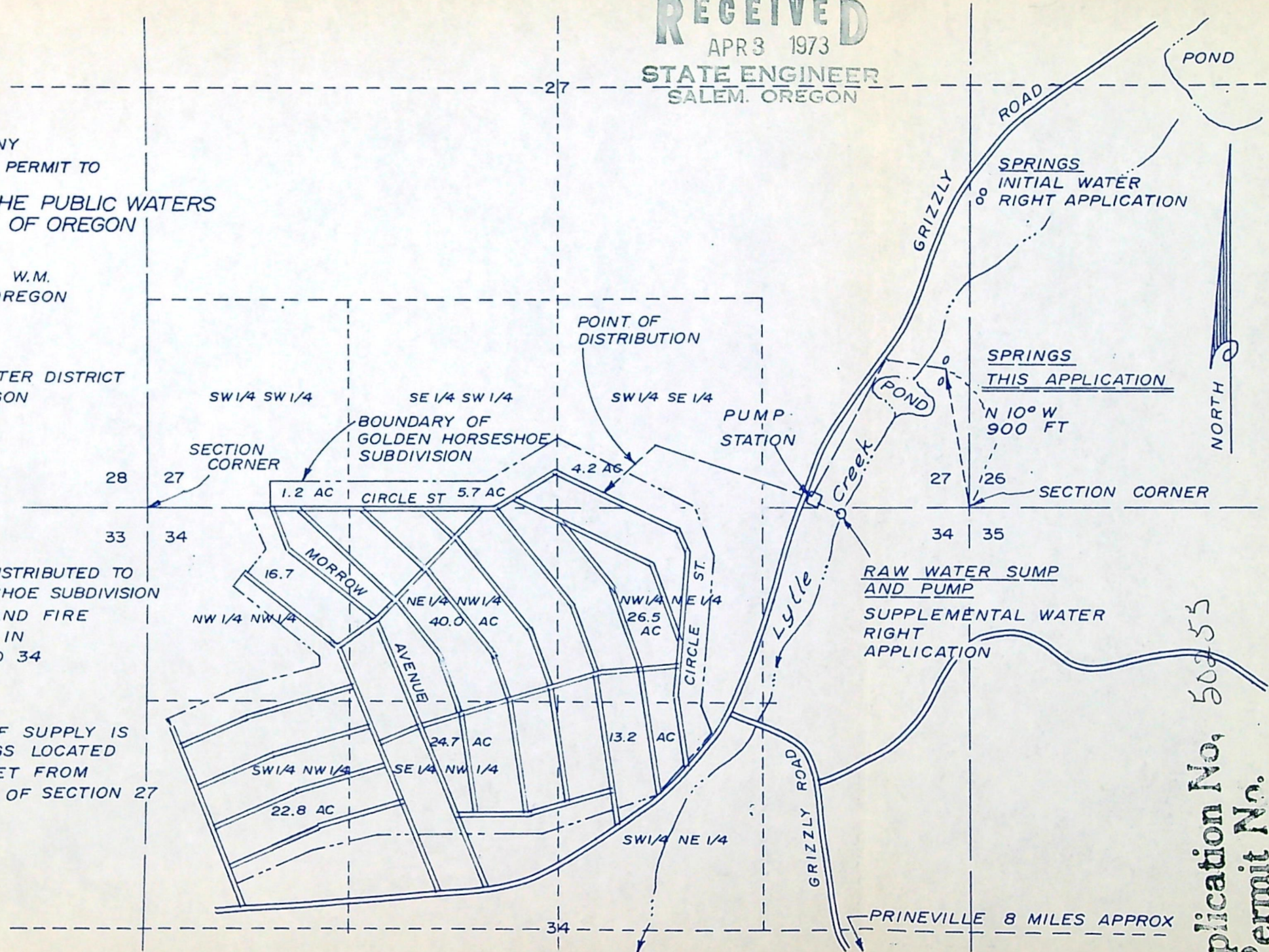
OCHOCO WEST WATER DISTRICT
 PRINEVILLE OREGON

SCALE 1" = 800'

MARCH 1973

WATER TO BE DISTRIBUTED TO
 GOLDEN HORSESHOE SUBDIVISION
 FOR DOMESTIC AND FIRE
 FIGHTING USES IN
 SECTION 27 AND 34

THE SOURCE OF SUPPLY IS
 FROM 2 SPRINGS LOCATED
 N 10° W 900 FEET FROM
 THE SE CORNER OF SECTION 27



Application No. 50253
 Permit No.

STATE OF OREGON
WATER RESOURCES DEPARTMENT

RECEIPT # 102723

725 Summer St. N.E. Ste. A
SALEM, OR 97301-4172
(503) 986-0900 / (503) 986-0904 (fax)

INVOICE # _____

RECEIVED FROM: Crook County Treasurer/
BY: Finance

APPLICATION	<u>See below</u>
PERMIT	
TRANSFER	

CASH: ☐ CHECK: # 50921 OTHER: (IDENTIFY) ☐

TOTAL REC'D \$ 450.00

1083 TREASURY 4170 WRD MISC CASH ACCT

0407 COPIES \$
OTHER: (IDENTIFY) \$
0243 I/S Lease _____ 0244 Muni Water Mgmt. Plan _____ 0245 Cons. Water _____

4270 WRD OPERATING ACCT

MISCELLANEOUS	<u>412648 = 75.00</u>	<u>549681 = 75.00</u>
0407 COPY & TAPE FEES	<u>R 83817 = 75.00</u>	<u>850295 = 75.00</u>
0410 RESEARCH FEES		
0408 MISC REVENUE: (IDENTIFY)	<u>Assignment</u>	\$ <u>300.00</u>
TC162 DEPOSIT LIAB. (IDENTIFY)		\$
0240 EXTENSION OF TIME	<u>PCA 46111</u>	\$
WATER RIGHTS:		
0201 SURFACE WATER	EXAM FEE \$	0202 \$
0203 GROUND WATER	\$	0204 \$
0205 TRANSFER	\$	
WELL CONSTRUCTION	EXAM FEE \$	
0218 WELL DRILL CONSTRUCTOR	\$	0219 \$
LANDOWNER'S PERMIT		0220 \$
0200 OTHER (IDENTIFY)	<u>CDBU (R-83817)</u>	\$ <u>150.00</u>

0536 TREASURY 0437 WELL CONST. START FEE

0211 WELL CONST START FEE	\$	CARD #
0210 MONITORING WELLS	\$	CARD #
OTHER (IDENTIFY)		

0607 TREASURY 0467 HYDRO ACTIVITY LIC NUMBER

0233 POWER LICENSE FEE (FW/WRD)		\$
0231 HYDRO LICENSE FEE (FW/WRD)		\$
HYDRO APPLICATION		\$

TREASURY OTHER / RDX

FUND _____ TITLE _____
OBJ. CODE _____ VENDOR # _____
DESCRIPTION _____ \$ _____

RECEIPT: 102723

DATED: 4/22/11 BY: LAB

see file No. 50254 & 49681

Application No.

50255

Permit No.

42780

54R
4/3/73
Name Ochocho West Water District 9513 Jordan Ave.
Address ~~Route 1, Box 1227~~, Prineville, OR 97754

Assigned

Address

Beginning construction APR 3 1979
Completion of construction OCT 1 1980

Extended to 10-1-81 10-1-86 10-1-91

Complete application of water OCT 1 1981

Extended to 10-1-86 10-1-91

STATE ENGINEER'S RECEIPT
STATE OF OREGON

Salem, Ore., April 3, 1973

Appl. ☒ 50255
Per. ☐
Trsf. ☐

Received from Ochoco West Water District, Lona
\$ 25.00 Cash ☐ M.O. ☐ Check ☒ Puckett, Linn Crook County

Examination fees:

Recording fees:

Surface water \$ 15.00
Ground water \$ _____
Transfer \$ _____

\$ 10.00
\$ _____
\$ _____
\$ _____
\$ _____

Miscellaneous fees:

Blueprinting ☐
Copying ☐
Certification ☐ \$ _____
Misc. Recording ☐
Protest ☐
Extension of time ☐

Publication of notice \$ _____

Quadrangle account \$ _____

Adjudication fee \$ _____

Power license fee \$ _____

_____ \$ _____

Hydroelectric license fee \$ _____

_____ \$ _____

_____ \$ _____

Water Well Construction:

_____ Exam. \$ _____

_____ Lic. \$ _____

Certificate Recording fees:

_____ \$ _____

All other.

_____ \$ _____

33150

STATE ENGINEER

By

Betty J. Strauch

12-9-80

50254

50255

49681

BAE

They have been working
on 1st permit adequately

But, the latter permits
might be questionable.

Nothing, to Crozen's
knowledge, has been done
with developing sources
for permits 42779 & 42780.
They intend to hook-up
both sources to existing
system this summer (1981)
I felt since there is a system
which will be used, beginning
of construction has been met.

Crozen took ext. app.
for permits 42779 & 80 & will
check to see whether or not
some pipe has been purchased
for last 2 permits

Tom

**STATE OF OREGON
WATER RESOURCES DEPARTMENT**

RECEIPT #

158 12TH ST. N.E.

INVOICE # **001461**

SALEM, OR 97310-0210

378-8455 / 378-8130 (FAX)

RECEIVED FROM: Crook County

BY: _____

APPLICATION	50255
PERMIT	42780
TRANSFER	

CASH: ☐ CHECK: # 24-12 OTHER: (IDENTIFY) ☐

TOTAL REC'D \$ 200.00

0417 WRD MISC CASH ACCT

ADJUDICATIONS

\$

PUBLICATIONS / MAPS

\$

OTHER: (IDENTIFY) _____

\$

OTHER: (IDENTIFY) _____

\$

REDUCTION OF EXPENSE

CASH ACCT.

\$

PCA AND OBJECT CLASS

VOUCHER #

0427 WRD OPERATING ACCT

MISCELLANEOUS

0407

COPY FEES

\$

0410

RESEARCH FEES

\$

0408

MISC REVENUE: (IDENTIFY) Extension

\$ 200.00

TC165

DEPOSIT LIAB. (IDENTIFY) _____

\$

WATER RIGHTS:

0201

SURFACE WATER

EXAM FEE

\$

0202

RECORD FEE

\$

0203

GROUND WATER

\$

0204

\$

0205

TRANSFER

\$

0206

\$

WELL CONSTRUCTION

EXAM FEE

0218

WELL DRILL CONSTRUCTOR

\$

0219

LICENSE FEE

\$

LANDOWNER'S PERMIT

0220

\$

OTHER (IDENTIFY) _____

0437 WELL CONST. START FEE

0211

WELL CONST START FEE

\$

CARD #

0210

MONITORING WELLS

\$

CARD #

OTHER (IDENTIFY) _____

0539 LOTTERY PROCEEDS

1302

LOTTERY PROCEEDS

\$

0467 HYDRO ACTIVITY

LIC NUMBER

0233

POWER LICENSE FEE (FW/WRD)

\$

0231

HYDRO LICENSE FEE (FW/WRD)

\$

HRDRO APPLICATION _____

\$

RECEIPT #

001461

DATED: 11-15-96

BY: FLD L

Distribution-White Copy-Customer, Yellow Copy-Fiscal, Blue Copy-File, Buff Copy-Fiscal

STATE OF OREGON
WATER RESOURCES DEPARTMENT

725 Summer St. N.E. Ste. A
SALEM, OR 97301-4172
(503) 986-0900 / (503) 986-0904 (fax)

RECEIPT # 95435

INVOICE # _____

RECEIVED FROM: Crook County Treasurer /
BY: Finance

APPLICATION	50255
PERMIT	
TRANSFER	

CASH: ☐ CHECK: # X 32697 OTHER: (IDENTIFY) ☐

TOTAL REC'D \$ 350.00

1083 TREASURY 4170 WRD MISC CASH ACCT

0407 COPIES \$
OTHER: (IDENTIFY) \$
0243 I/S Lease 0244 Muni Water Mgmt. Plan 0245 Cons. Water

4270 WRD OPERATING ACCT

MISCELLANEOUS 46111
0407 COPY & TAPE FEES \$
0410 RESEARCH FEES \$
0408 MISC REVENUE: (IDENTIFY) \$
TC162 DEPOSIT LIAB. (IDENTIFY) \$
0240 EXTENSION OF TIME \$ 350.00
WATER RIGHTS: EXAM FEE
0201 SURFACE WATER \$ 0202 RECORD FEE \$
0203 GROUND WATER \$ 0204 \$
0205 TRANSFER \$
WELL CONSTRUCTION EXAM FEE
0218 WELL DRILL CONSTRUCTOR \$ 0219 LICENSE FEE \$
LANDOWNER'S PERMIT 0220 \$
OTHER (IDENTIFY)

0536 TREASURY 0437 WELL CONST. START FEE

0211 WELL CONST START FEE \$ CARD #
0210 MONITORING WELLS \$ CARD #
OTHER (IDENTIFY)

0607 TREASURY 0467 HYDRO ACTIVITY LIC NUMBER

0233 POWER LICENSE FEE (FWWRD) \$
0231 HYDRO LICENSE FEE (FWWRD) \$
HYDRO APPLICATION \$

TREASURY OTHER / RDX

FUND _____ TITLE _____
OBJ. CODE _____ VENDOR # _____
DESCRIPTION \$

RECEIPT: 95435

DATED: 1/23/09 BY: L. Bell

DATE	INVOICE NO	DESCRIPTION
01/15/09	PERMIT# 42780	OCHOCO WEST

ACCT NO



AMOUNT

38697

350.00

Records have been redacted or withheld pursuant to the exemption for financial transfer records specified in ORS 192.345(27).

RECEIVED

JAN 23 2009

WATER RESOURCES DEPT
SALEM, OREGON

Oregon

ADJ & WR

Water Resources Department

725 Summer St NE Suite A

Salem, OR 97301-1266



S-50255

OCHOCO WEST WATER & SANITARY AUTHORITY

5488 NW PRINE RD

PRINEVILLE OR 97754



S-50255

OCHOCO WEST WATER & SANITARY AUTHORITY
5488 NW PRINE RD
PRINEVILLE OR 97754



S-50255

OCHOCO WEST WATER & SANITARY AUTHORITY
5488 NW PRINE RD
PRINEVILLE OR 97754



S-50255

OCHOCO WEST WATER & SANITARY AUTHORITY
5488 NW PRINE RD
PRINEVILLE OR 97754