

PC 878 -- Vol 1 of 1
Middle Fork Irrigation District

See also Water Right File
Appl S-61188

PC 878 Water Right

STATE OF OREGON
COUNTY OF HOOD RIVER
CERTIFICATE OF WATER RIGHT

THIS CERTIFICATE ISSUED TO

MIDDLE FORK IRRIGATION DISTRICT
PO BOX 291
PARKDALE OR 97041

confirms the right to use the waters of CLEAR BRANCH AND LAURANCE LAKE RESERVOIR, TRIBUTARY OF MIDDLE FORK HOOD RIVER, CONSTRUCTED UNDER PERMIT R-4896 WITH ANY DEFICIENCY IN THE AVAILABLE SUPPLY OF WATER FROM CLEAR BRANCH AND LAURANCE LAKE RESERVOIR TO BE MADE UP FROM NOT TO EXCEED 25 CUBIC FEET PER SECOND EACH FROM ELIOT BRANCH AND COE BRANCH for DEVELOPMENT OF 6123 THEORETICAL HORSEPOWER AT POWER PLANTS ONE, TWO AND THREE OF THE MIDDLE FORK IRRIGATION DISTRICT HYDROELECTRIC PROJECT.

This right was perfected under Permit 49344. The date of priority is JANUARY 26, 1981, FOR 20 CUBIC FEET PER SECOND (CFS) FROM CLEAR BRANCH AND RESERVOIR, 10 CFS EACH FROM ELIOT BRANCH AND COE BRANCH, AND JULY 14, 1982, FOR 20 CFS FROM CLEAR BRANCH AND RESERVOIR, AND 15 CFS EACH FROM ELIOT BRANCH AND COE BRANCH. The amount of water to which this right is entitled is limited to an amount actually used beneficially, and shall not exceed 40 CUBIC FEET PER SECOND

The points of diversion are located as follows:

POD	Twp	Rng	Mer	Sec	Q-Q	GLot	Survey Coordinates
1 - CLEAR BRANCH	1 S	9 E	WM	27	NW NE		520 FEET SOUTH & 2500 FEET WEST FROM NE CORNER OF SECTION 27
2 - ELIOT BRANCH	1 S	9 E	WM	26	SW NE		2450 FEET SOUTH & 2280 FEET WEST FROM NE CORNER OF SECTION 26
3 - COE BRANCH	1 S	9 E	WM	27	SE NE		2600 FEET SOUTH & 945 FEET WEST FROM NE CORNER OF SECTION 27

NOTICE OF RIGHT TO PETITION FOR RECONSIDERATION OR JUDICIAL REVIEW

This is an order in other than a contested case. This order is subject to judicial review under ORS 183.484. Any petition for judicial review must be filed within the 60-day time period specified by ORS 183.484(2). Pursuant to ORS 536.075 and OAR 137-004-0080, you may either petition for judicial review or petition the Director for reconsideration of this order. A petition for reconsideration may be granted or denied by the Director, and if no action is taken within 60 days following the date the petition was filed, the petition shall be deemed denied. In addition, under ORS 537.260 any person with an application, permit or water right certificate subsequent in priority may jointly or severally contest the issuance of the certificate at any time before it has issued, and after the time has expired for the completion of the appropriation under the permit, or within three months after issuance of the certificate.

A description of the place of use to which this right is appurtenant is as follows:

POU	Twp	Rng	Mer	Sec	Q-Q	GLot
POWERHOUSE NO.1	1 S	10 E	WM	18	NE SW	
POWERHOUSE NO. 2	1 S	10 E	WM	6	SW SW	7
POWERHOUSE NO. 3	1 N	10 E	WM	31	NE SW	


The right granted herein is expressly made inferior in right and subsequent in time to any appropriation of water from this source which may hereafter be made for domestic, municipal, irrigation or any other beneficial consumptive use, or for storage for such purposes.

The water user must remain qualified as a municipal corporation and that failure of the District or successor to remain qualified will result in cancellation of this right.

The District shall operate this right in accordance with the agreement between the Middle Fork Irrigation District and the Oregon Department of Fish and Wildlife for fish protection dated May 24, 1982, or subsequent agreements.

The use of water allowed herein may be made only at times when sufficient water is available to satisfy all prior rights, including prior rights for maintaining instream flows.

Issued: AUG 20 2008


Phillip C. Ward, Director
Water Resources Department



STATE OF OREGON

County of HOOD RIVER

PERMIT TO APPROPRIATE THE PUBLIC WATERS

This is to certify that I have examined APPLICATION 61188 and do hereby grant the same SUBJECT TO EXISTING RIGHTS INCLUDING THE APPROPRIATE MINIMUM FLOW POLICIES ESTABLISHED BY THE WATER POLICY REVIEW BOARD and the following limitations and conditions:

This permit is issued to Middle Fork Irrigation District of 4791 Baseline Drive, PO Box 291, Parkdale, Oregon 97041, phone 352-6468, for the use of the waters of Clear Branch and Laurance Lake Reservoir, a tributary of Middle Fork Hood River, * for the PURPOSE of development of 6123 theoretical horsepower at power plants one, two and three of the Middle Fork Irrigation District Hydroelectric installation

that the PRIORITY OF THE RIGHT dates from January 26, 1981 for 20 cfs from Clear Branch and Reservoir, 10 cfs each from Eliot Branch and Coe Branch and July 14, 1982 for 20 cfs from Clear Branch and reservoir and 15 cfs each from Eliot Branch and Coe Branch

and is limited to the amount of water which can be applied to beneficial use and shall not exceed 40 cfs

The POINT OF DIVERSION is to be LOCATED: Clear Branch - 550 feet South and 3080 feet East from the Northwest Corner of Section 27, being within NW 1/4 NE 1/4 of Section 27; Eliot Branch - 2800 feet South and 2700 feet East from the Northwest Corner of Section 26, being within the NW 1/4 SE 1/4 of Section 26; Coe Branch - 2100 feet North and 1500 feet East from the Southwest Corner of Section 34, being within the**

A description of the PLACE OF USE under the permit, and to which such right is appurtenant, is as follows:

- * constructed under Permit R-4896 with any deficiency in the available supply of water from Clear Branch and Laurance Lake Reservoir to be made up from not to exceed 25 cubic foot per second each from Eliot Branch and Coe Branch,
- ** NE 1/4 SW 1/4 of Section 34, all being within Township 1 South, Range 9 East, WM, in the County of Hood River.

Township 1 South, Range 10 East, WM	Section 18 NE 1/4 SW 1/4 Powerhouse 1 2000 kw
	Section 6 SW 1/4 SW 1/4 Powerhouse 2 600 kw
Township 1 North, Range 10 East, WM	Section 31 NE 1/4 SW 1/4 Powerhouse 3 600 kw

The right granted herein is expressly made inferior in right and subsequent in time to any appropriation of water from this source which may hereafter be made for domestic, municipal, irrigation or any other beneficial consumptive use, or for storage for such purposes, provided further that the project shall be constructed under the supervision of a registered professional engineer, provided further that the permittee shall comply with the provisions of the order of the Water Policy Review Board dated December 17, 1982, and by reference herein made part of this permit, provided further that the permittee must remain qualified as a municipal corporation and that failure to remain qualified or assignment of the permit to a non-municipal corporation will result in cancellation of this permit.

Actual construction work shall begin on or before May 28, 1986, and shall thereafter be prosecuted with reasonable diligence and be completed on or before October 1, 1986, extended to 10-1-88

Complete application of the water to the proposed use shall be made on or before October 1, 1987.

Witness my hand this 28th day of May, 1985

/s/ WILLIAM H. YOUNG

WATER RESOURCES DIRECTOR

This permit, when issued, is for the beneficial use of water. By law, the land use associated with this water use must be in compliance with statewide land-use goals and any local acknowledged land-use plan. It is possible that the land use you propose may not be allowed if it is not in keeping with the goals and the acknowledged plan. Your city or county planning agency can advise you about the land-use plan in your area.

APPLICATION 61188

PERMIT

49344

Maps/Photos/Drawings

PC 878

April 10, 1992

RECEIVED

APR 20 1992

WATER RESOURCES
SALEM, OREGON

Oregon

WATER
RESOURCES
DEPARTMENT

Middle Fork Irrigation District
PO BOX 291
Parkdale, Oregon 97041

RE: Power Claim #(s) 878

Dear Sirs:

I am currently compiling a map of all existing licensed and permitted hydroelectric projects and need some additional information about your Power Claim(s).

Please list the legal description of the location of the powerhouse for this project. Please submit a 7.5 minute U.S. Geological Quadrangle Map showing the location of your project or a small scale drawing showing the location of the power house relevant to the stream.

Powerhouse (Please indicate N,S,E,W)

	<u>Township</u>	<u>Range</u>	<u>Section</u>	<u>1/4 1/4</u>
#1	1 South	10 E	18	NE of SW
#2	1 South	10 E	6	SW of SW
#3	1 North	10 E	31	NE of SW

Thank you.

Sincerely,

Kathleen Marrs

Kathleen Marrs
Hydroelectric Secretary

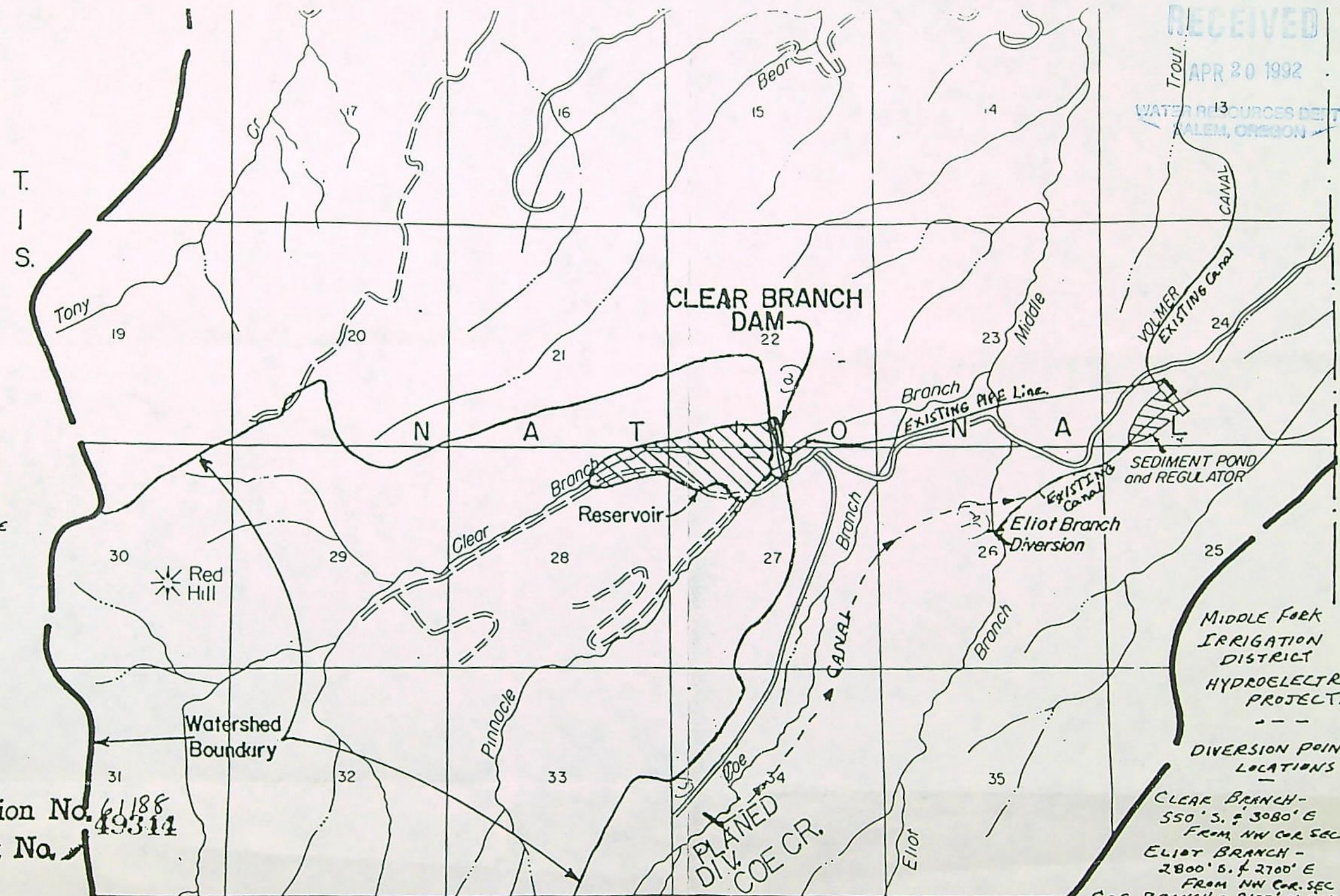


3850 Portland Rd NE
Salem, OR 97310
(503) 378-3739
FAX (503) 378-8130

RECEIVED

APR 20 1992

WATER RESOURCES DEPT.
SALEM, OREGON



T.
I.
S.

N

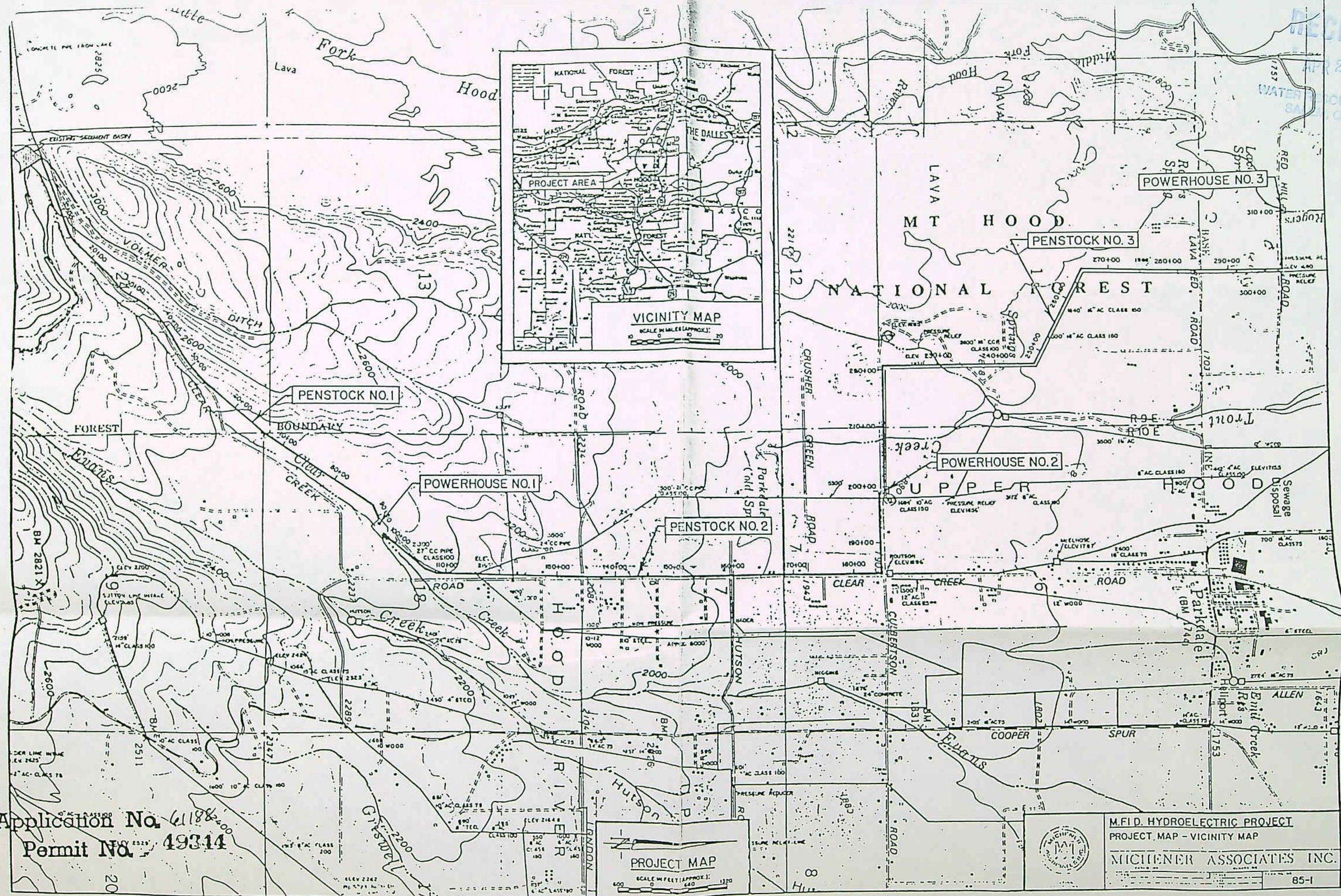
2" = 1 MILE

Application No. 61188
Permit No. 49314

MIDDLE FORK
IRRIGATION
DISTRICT
HYDROELECTRIC
PROJECT.

DIVERSION POINT
LOCATIONS

CLEAR BRANCH -
550' S. & 3080' E
FROM NW COR. SEC. 27
ELIOT BRANCH -
2800' S. & 2700' E
FROM NW COR. SEC. 26
COE BRANCH - 2100' N & 1500' E
FROM SW COR. SEC. 34.



Application No. 61188
Permit No. 49314



M.F.I.D. HYDROELECTRIC PROJECT
PROJECT MAP - VICINITY MAP
MICHENER ASSOCIATES INC.
85-1

RECEIVED
APR 20 1952
WATER RESOURCES
SALMON DIVISION
OREGON

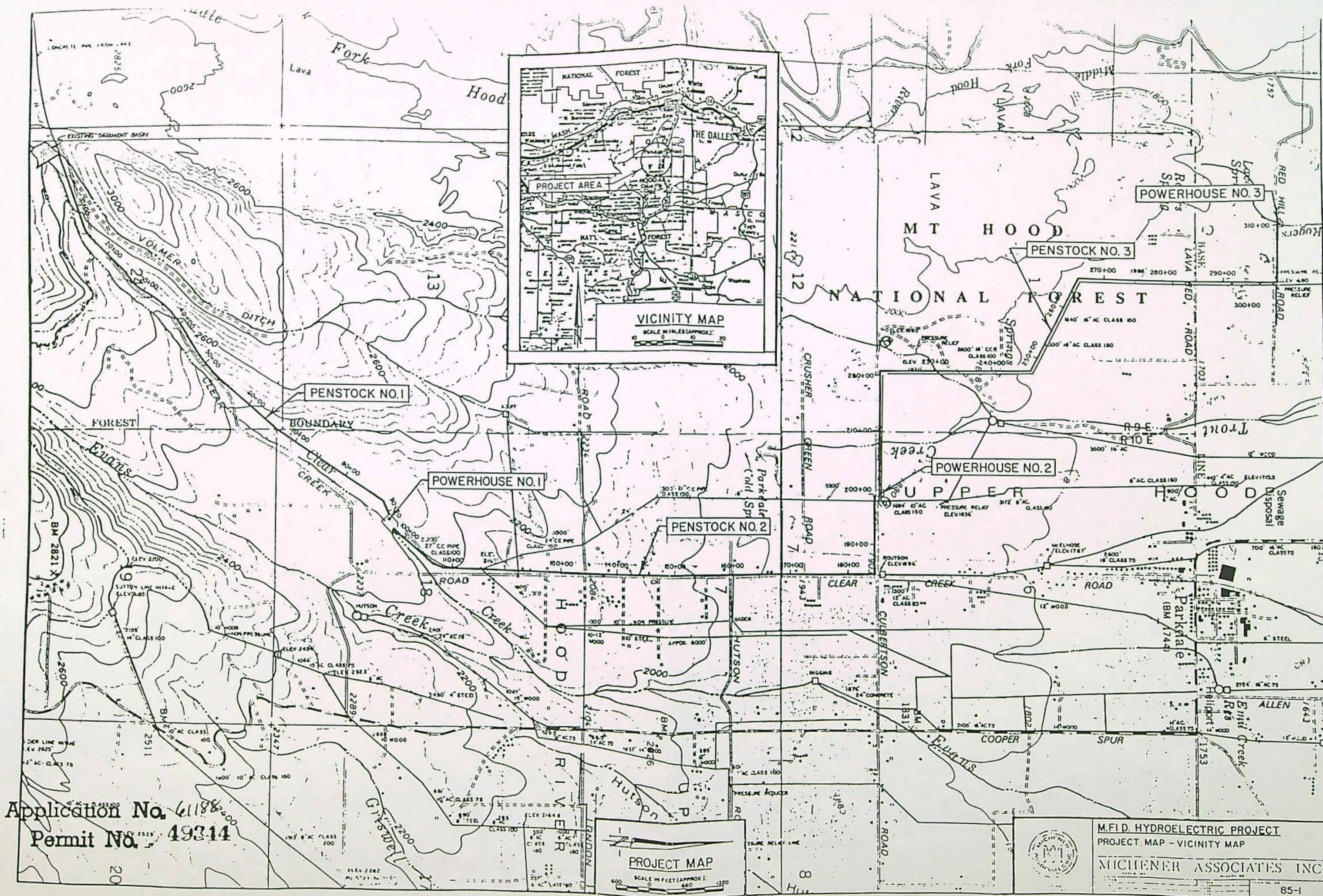
Site visit
Middle Fork Irrigation District, PC 878
Rick Craiger and Howard Daggett
August 26, 1992

Picture #1 is the face of the dam showing construction of the new spillway. I discussed the project with the Forest Service representative. He indicates that he is in the process of developing a new permit for the project. The current one expires in December of 1992. This will probably be the only opportunity to address fish issues. Apparently there is some disagreement between National Marine Fisheries Service and the local fish biologist about whether anadromous fish are the prime issue and fish passage up and down the dam, or whether resident fish, bull trout, should receive the primary consideration because the construction of the fish passage facilities would result in a high degree of mortality for the bull trout.

This project has an exemption from FERC because of it's size and because it's an irrigation district that owns the hydroelectric permit. The permit issued by the state doesn't expire, so there is no real opportunity to revisit the fishery issues on this project except for the Forest Service permit.

Both toe drains are producing continuous run-off but there is no place to measure since the surface of the dam was re-faced. They're going to put in new drains near the surface so they can be re-monitored and measured. There was substantial (two 10" pipes about 1/3 full) drainage from the collector drains on the face of the dam and from the left groin of the dam.

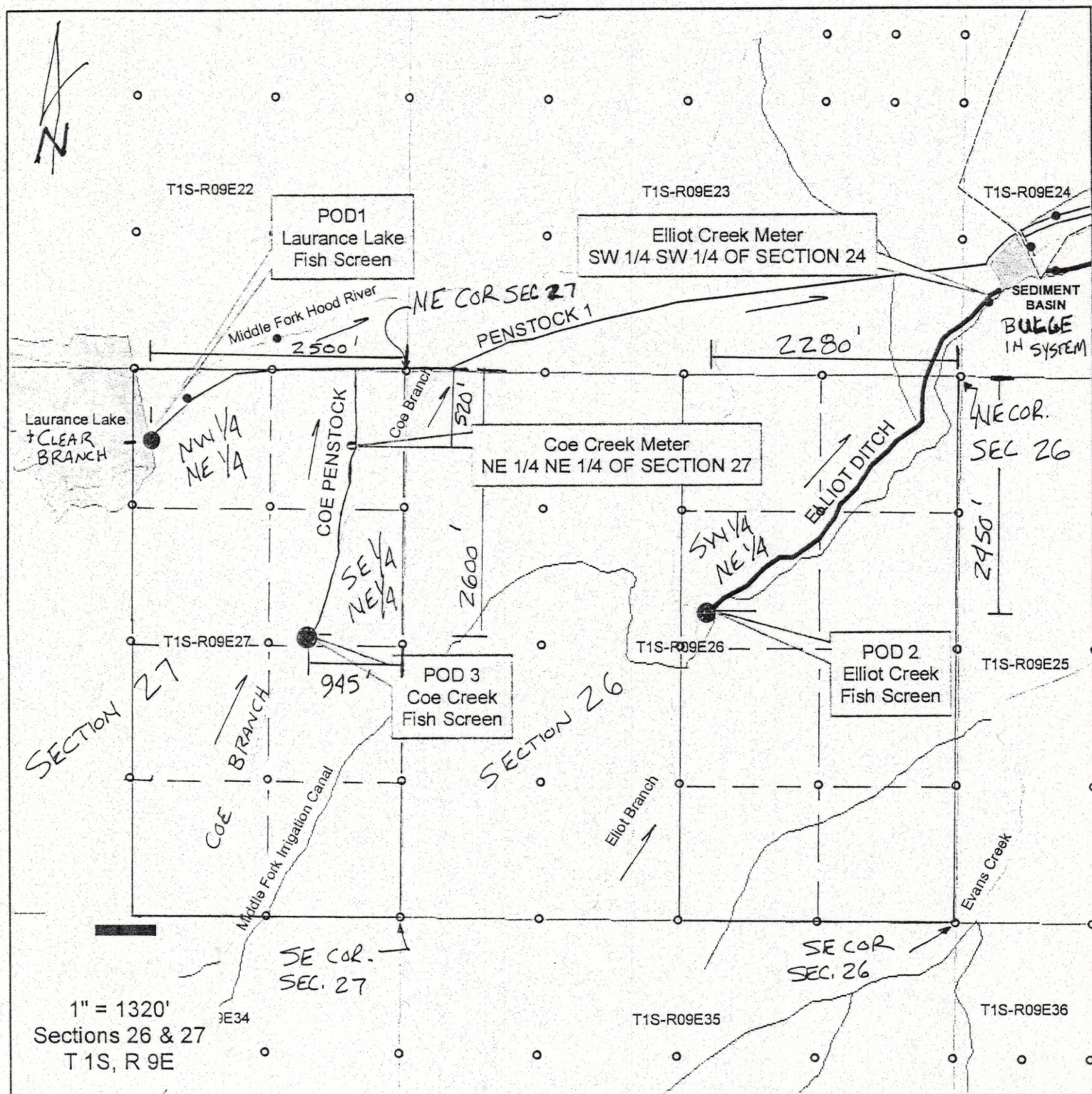
They anticipate being done with the project in late October of this year. I talked with Bill Stanley and we will get together later this fall to do a final proof on the hydroelectric project which begins at this project. I took several pictures of the project.



Application No. 61188-400
Permit No. 49314



M.F.D. HYDROELECTRIC PROJECT
PROJECT MAP - VICINITY MAP
MICHENER ASSOCIATES INC.
85-1



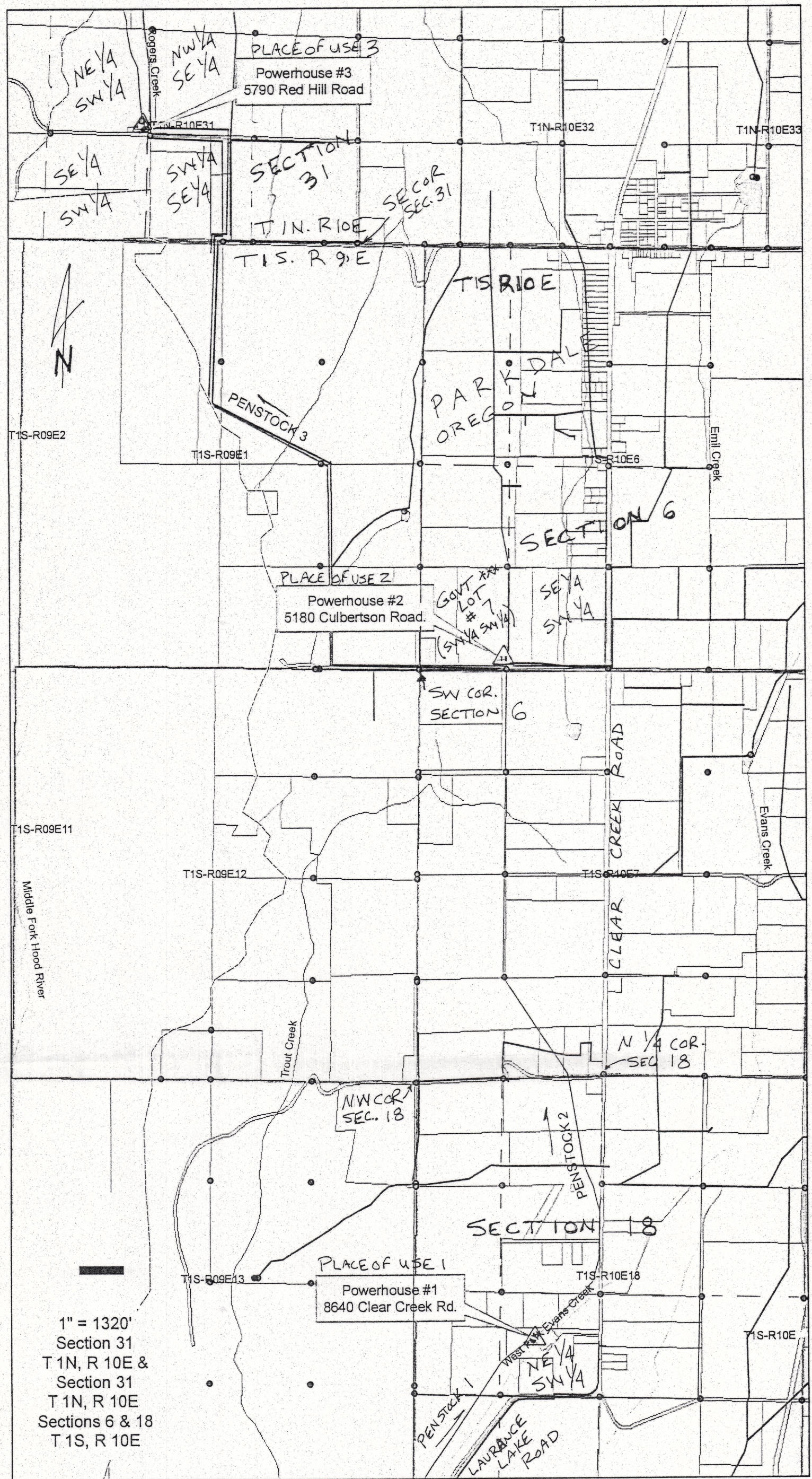
DIVERSION

POINT LOCATIONS: (Within Mt. Hood National Forest)

POD 1 is located in the NW 1/4 of the NE 1/4 of Sec. 27, T1S, R9E 520' South and 2500' West of the NE Cor. Sec. 27 TL#100

POD 2 is located in the SW 1/4 of the NE 1/4 of Sec. 26, T1S, R9E 2450' South and 2280' West of the NE Cor. Sec. 26 TL#100

POD 3 is located in the SE 1/4 of the NE 1/4 of Sec. 27, T1S, R9E 2600' South and 945' West of the NE Cor. Sec. 27 TL#100




PLACE OF USE

POWERHOUSE LOCATIONS:

- PLACE OF USE 1 - POWERHOUSE 1 is located in the NE 1/4 of the SW 1/4 of Sec. 18, T1S, R10E TL#1903 - Place of use
- PLACE OF USE 2 - POWERHOUSE 2 is located in the SW 1/4 of the SW 1/4 of Sec. 6, T1S, R10E TL#5001 - Place of use
- PLACE OF USE 3 - POWERHOUSE 3 is located in the NE 1/4 of the SW 1/4 of Sec. 31, T1N, R10E TL#801 - Place of use

*** NOTE: PERMIT PLACE OF USE #2 IDENTIFIED AS SW 1/4, SW 1/4 SEC. 6 ALSO KNOWN AS GOVERNMENT LOT #7 SECTION 6



DATED: 12-12-07

EXPIRATION DATE: 12-31-08

Legend

- Meter
- POD (Intake)
- PLACE OF USE (Powerhouse)
- SECTION LINE OR 1/4 SECTION LINE
- MFID Boundary
- Penstock
- Irrigation
- Waterbodies
- Parcels
- DIRECTION OF FLOW

Middle Fork Irrigation District

APP. NUMBER

S 61188

PERMIT NUMBER

S 49344

PO Box 291 - Parkdale, OR 97041
Ph: 541.352.6468 Fx: 541.352.7794
Email: mfidjason@embarqmail.com

Date: 10 Dec 07

Scale 1" = 1320'

Drawn By: JAG

Sheet: J# 1199-295(217)

RECEIVED

DEC 21 2007

WATER RESOURCES DEPT
SALEM, OREGON

NOTE:

THIS MAP IS FOR THE PURPOSE OF LOCATING A WATER RIGHT ONLY AND IS NOT INTENDED TO PROVIDE LEGAL DIMENSIONS OR LOCATIONS OF PROPERTY LINES.

COBU MAP # 0365

PC 878 Annual Invoices
(retain last 10 years only)

STATE OF OREGON
WATER RESOURCES DEPARTMENT

725 Summer St. N.E. Ste. A

SALEM, OR 97301-4172

(503) 986-0900 / (503) 986-0904 (fax)

RECEIPT # 144290

INVOICE #

AR5PC878
AR5PC909

RECEIVED FROM: Middle Fork Irrigation District
BY: _____

APPLICATION	
PERMIT	
TRANSFER	

CASH: ☐ CHECK: # X 2820 OTHER: (IDENTIFY) ☐

TOTAL REC'D \$ 4,996.49

1083 TREASURY 4170 WRD MISC CASH ACCT

0407	COPIES	\$
OTHER:	(IDENTIFY)	\$
0243 I/S Lease	0244 Muni Water Mgmt. Plan	0245 Cons. Water

4270 WRD OPERATING ACCT

MISCELLANEOUS		
0407	COPY & TAPE FEES	\$
0410	RESEARCH FEES	\$
0408	MISC REVENUE: (IDENTIFY)	\$
TC162	DEPOSIT LIAB. (IDENTIFY)	\$
0240	EXTENSION OF TIME	\$
WATER RIGHTS:		
0201	SURFACE WATER	\$
0203	GROUND WATER	\$
0205	TRANSFER	\$
WELL CONSTRUCTION		
0218	WELL DRILL CONSTRUCTOR	\$
	LANDOWNER'S PERMIT	\$
OTHER	(IDENTIFY)	\$

0536 TREASURY 0437 WELL CONST. START FEE

0211	WELL CONST START FEE	\$	CARD#
0210	MONITORING WELLS	\$	CARD#
OTHER	(IDENTIFY)		

0607 TREASURY 0467 HYDRO ACTIVITY LIC NUMBER

0233	POWER LICENSE FEE (FW/WRD)	\$
0231	HYDRO LICENSE FEE (FW/WRD)	\$
0246	HYDRO APPLICATION	\$

TREASURY OTHER / RDX

FUND _____ TITLE _____
OBJ. CODE _____ VENDOR # _____
DESCRIPTION _____

RECEIPT: 144290

DATED: 12-2-24 BY: [Signature]

STATE OF OREGON WATER RESOURCES DEPARTMENT

725 Summer St. N.E. Ste. A

SALEM, OR 97301-4172

(503) 986-0900 / (503) 986-0904 (fax)

RECEIPT # 144290

INVOICE #

AR5PL878

AR5PL909

RECEIVED FROM: Middle Fork Irrigation

BY: Danct

APPLICATION
PERMIT
TRANSFER

CASH: ☐ CHECK:# 2820 OTHER: (IDENTIFY) ☐

TOTAL REC'D \$ 4,996.49

1083 TREASURY 4170 WRD MISC CASH ACCT

0407 COPIES

OTHER: (IDENTIFY)

0243 I/S Lease 0244 Muni Water Mgmt. Plan 0245 Cons. Water

4270 WRD OPERATING ACCT

MISCELLANEOUS

0407 COPY & TAPE FEES

0410 RESEARCH FEES

0408 MISC REVENUE: (IDENTIFY)

TC162 DEPOSIT LIAB. (IDENTIFY)

0240 EXTENSION OF TIME

WATER RIGHTS:

0201 SURFACE WATER

0203 GROUND WATER

0205 TRANSFER

WELL CONSTRUCTION

0218 WELL DRILL CONSTRUCTOR

LANDOWNER'S PERMIT

OTHER (IDENTIFY)

EXAM FEE

\$

\$

\$

EXAM FEE

\$

0202

0204

0219

0220

RECORD FEE

\$

\$

LICENSE FEE

\$

\$

0536 TREASURY 0437 WELL CONST. START FEE

0211 WELL CONST START FEE

0210 MONITORING WELLS

OTHER (IDENTIFY)

\$

\$

CARD#

CARD#

0607 TREASURY 0467 HYDRO ACTIVITY

LIC NUMBER

0233 POWER LICENSE FEE (FW/WRD)

0231 HYDRO LICENSE FEE (FW/WRD)

0246 HYDRO APPLICATION

0246

65000

4,981.49-878

15.00-909

TREASURY

OTHER / RDX

FUND TITLE

OBJ. CODE VENDOR #

DESCRIPTION

Oregon

Water Resources Department
North Hills Office Building
725 Summer Street NE, Suite A
Salem, OR 97301
Phone: 503-986-0900
Fax: 503-986-0904
www.Oregon.gov/OWRD

RECEIPT: 144290

DATED: 12-2-24 BY: [Signature]

**STATE OF OREGON
WATER RESOURCES DEPARTMENT**

RECEIPT # **143624**

725 Summer St. N.E. Ste. A
SALEM, OR 97301-4172
(503) 986-0900 / (503) 986-0904 (fax)

INVOICE # **ARYPC878**

RECEIVED FROM: Middle Fork Irrigation
BY: District

APPLICATION	
PERMIT	
TRANSFER	

CASH: ☐ CHECK: # X 2611 OTHER: (IDENTIFY) ☐

TOTAL REC'D \$ **288.21**

1083 TREASURY 4170 WRD MISC CASH ACCT

0407 COPIES	\$
OTHER: (IDENTIFY)	\$

0243 I/S Lease _____ 0244 Muni Water Mgmt. Plan _____ 0245 Cons. Water _____

4270 WRD OPERATING ACCT

MISCELLANEOUS

0407 COPY & TAPE FEES	\$
0410 RESEARCH FEES	\$
0408 MISC REVENUE: (IDENTIFY)	\$
TC162 DEPOSIT LIAB. (IDENTIFY)	\$
0240 EXTENSION OF TIME	\$

WATER RIGHTS:

0201 SURFACE WATER	EXAM FEE	0202	RECORD FEE
0203 GROUND WATER	\$	0204	\$
0205 TRANSFER	\$		

WELL CONSTRUCTION

0218 WELL DRILL CONSTRUCTOR	EXAM FEE	0219	LICENSE FEE
LANDOWNER'S PERMIT	\$	0220	\$

OTHER (IDENTIFY) _____

0536 TREASURY 0437 WELL CONST. START FEE

0211 WELL CONST START FEE	\$	CARD#	
0210 MONITORING WELLS	\$	CARD#	

OTHER (IDENTIFY) _____

0607 TREASURY 0467 HYDRO ACTIVITY LIC NUMBER

0233 POWER LICENSE FEE (FWWRD) 65000	\$
0231 HYDRO LICENSE FEE (FWWRD)	\$
0246 HYDRO APPLICATION	\$ 288.21

TREASURY OTHER / RDX

FUND _____ TITLE _____

OBJ. CODE _____ VENDOR # _____

DESCRIPTION _____ \$ _____

RECEIPT: **143624**

DATED: **8-26-24** BY: Lisa D. Miner

**STATE OF OREGON
WATER RESOURCES DEPARTMENT**

RECEIPT # **143624**

725 Summer St. N.E. Ste. A
SALEM, OR 97301-4172
(503) 986-0900 / (503) 986-0904 (fax)

INVOICE # **ARYPC 878**

RECEIVED FROM: Middle Fork Irrigation
BY: Dispersed

APPLICATION	
PERMIT	
TRANSFER	

CASH: ☐ CHECK: # 2611 OTHER: (IDENTIFY) ☐

TOTAL REC'D \$ **288.21**

1083 TREASURY 4170 WRD MISC CASH ACCT

0407 COPIES	\$	
OTHER: (IDENTIFY)	\$	
0243 I/S Lease	0244 Muni Water Mgmt. Plan	0245 Cons. Water

4270 WRD OPERATING ACCT

MISCELLANEOUS

0407 COPY & TAPE FEES	\$
0410 RESEARCH FEES	\$
0408 MISC REVENUE: (IDENTIFY)	\$
TC162 DEPOSIT LIAB. (IDENTIFY)	\$
0240 EXTENSION OF TIME	\$

WATER RIGHTS:

0201 SURFACE WATER	EXAM FEE	0202	RECORD FEE
0203 GROUND WATER	\$	0204	\$
0205 TRANSFER	\$		

WELL CONSTRUCTION

0218 WELL DRILL CONSTRUCTOR	EXAM FEE	0219	LICENSE FEE
LANDOWNER'S PERMIT	\$	0220	\$

OTHER (IDENTIFY)

0536 TREASURY 0437 WELL CONST. START FEE

0211 WELL CONST START FEE	\$	CARD#
0210 MONITORING WELLS	\$	CARD#

OTHER (IDENTIFY)

0607 TREASURY 0467 HYDRO ACTIVITY LIC NUMBER

0233 POWER LICENSE FEE (FW/WRD) 65000	\$
0231 HYDRO LICENSE FEE (FW/WRD)	\$
0246 HYDRO APPLICATION	\$ 288.21

TREASURY OTHER / RDX

FUND	TITLE
OBJ. CODE	VENDOR #
DESCRIPTION	\$

RECEIPT: **143624**

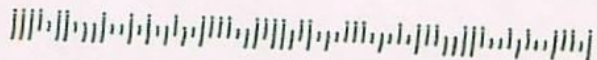
DATED: **8-20-24** BY: Lucy D. Miller

NO MOISTURE REQUIRED TO SEAL
TURN THIS FLAP UP • PRESS TOP FLAP DOWN



BLACK/WHITE
COOPERATION
TRUST/DANGER
FLIGHT/FAITH
COURAGE/RISK
DEFIANCE HOPE
UNDERGROUND
RAILROAD/USA

9730181266 C001



STATE OF OREGON
WATER RESOURCES DEPARTMENT

725 Summer St. N.E. Ste. A

SALEM, OR 97301-4172

(503) 986-0900 / (503) 986-0904 (fax)

RECEIPT # 141988

INVOICE #

AR4PL878
AR4PL909

RECEIVED FROM: Middle Fork Irrigation District
BY: _____

CASH: ☐ CHECK: # 1996 OTHER: (IDENTIFY) ☐ _____

APPLICATION

PERMIT

TRANSFER

TOTAL REC'D \$ 4,548.98

1083 TREASURY 4170 WRD MISC CASH ACCT

0407 COPIES

\$

OTHER: (IDENTIFY) _____

\$

0243 I/S Lease _____ 0244 Muni Water Mgmt. Plan _____ 0245 Cons. Water _____

4270 WRD OPERATING ACCT

MISCELLANEOUS

0407 COPY & TAPE FEES

\$

0410 RESEARCH FEES

\$

0408 MISC REVENUE: (IDENTIFY) _____

\$

TC162 DEPOSIT LIAB. (IDENTIFY) _____

\$

0240 EXTENSION OF TIME

\$

WATER RIGHTS:

0201 SURFACE WATER

EXAM FEE

\$

0202

RECORD FEE

\$

0203 GROUND WATER

\$

0204

\$

0205 TRANSFER

\$

WELL CONSTRUCTION

EXAM FEE

0218 WELL DRILL CONSTRUCTOR

\$

0219

LICENSE FEE

\$

LANDOWNER'S PERMIT

0220

\$

OTHER (IDENTIFY) _____

0536 TREASURY 0437 WELL CONST. START FEE

0211 WELL CONST START FEE

\$

CARD#

0210 MONITORING WELLS

\$

CARD#

OTHER (IDENTIFY) _____

0607 TREASURY 0467 HYDRO ACTIVITY LIC NUMBER

0233 POWER LICENSE FEE (FW/WRD)

\$

0231 HYDRO LICENSE FEE (FW/WRD)

\$

0246 HYDRO APPLICATION

(#4533.98)
\$15.00

\$ 4,548.98

TREASURY

OTHER / RDX

FUND _____ TITLE _____

OBJ. CODE _____ VENDOR # _____

DESCRIPTION _____ \$

RECEIPT:

141988

DATED

11-27-2023

**STATE OF OREGON
WATER RESOURCES DEPARTMENT**

725 Summer St. N.E. Ste. A

SALEM, OR 97301-4172

(503) 986-0900 / (503) 986-0904 (fax)

RECEIPT #

141988

INVOICE #

AR4PL878
AR4PL909

RECEIVED FROM:

Middle Fork Irrigation District

BY:

APPLICATION

PERMIT

TRANSFER

CASH:

CHECK: #

OTHER: (IDENTIFY)

☐

1996

☐

TOTAL REC'D

\$4,548.98

1083 TREASURY 4170 WRD MISC CASH ACCT

0407

COPIES

\$

OTHER:

(IDENTIFY)

\$

0243 I/S Lease

0244 Muni Water Mgmt. Plan

0245 Cons. Water

4270 WRD OPERATING ACCT

MISCELLANEOUS

0407

COPY & TAPE FEES

\$

0410

RESEARCH FEES

\$

0408

MISC REVENUE: (IDENTIFY)

\$

TC162

DEPOSIT LIAB. (IDENTIFY)

\$

0240

EXTENSION OF TIME

\$

WATER RIGHTS:

EXAM FEE

RECORD FEE

0201

SURFACE WATER

\$

0202

\$

0203

GROUND WATER

\$

0204

\$

0205

TRANSFER

\$

WELL CONSTRUCTION

EXAM FEE

LICENSE FEE

0218

WELL DRILL CONSTRUCTOR

\$

0219

\$

LANDOWNER'S PERMIT

0220

\$

OTHER

(IDENTIFY)

0536 TREASURY 0437 WELL CONST. START FEE

0211

WELL CONST START FEE

\$

CARD#

0210

MONITORING WELLS

\$

CARD#

OTHER

(IDENTIFY)

0607 TREASURY 0467 HYDRO ACTIVITY LIC NUMBER

0233

POWER LICENSE FEE (FWWRD)

\$

0231

HYDRO LICENSE FEE (FWWRD)

\$

0246

HYDRO APPLICATION

\$4533.98
\$15.00

\$4,548.98

TREASURY

OTHER / RDX

FUND

TITLE

OBJ. CODE

VENDOR #

DESCRIPTION

\$

RECEIPT:

141988

DATED:

11-27-2023

BY:

Oregon Water Resources Department

11/20/2023

File # PC 878 Inv. AR4PC 878 Annual Power Claim

4,533.98

File PC 909 Inv. AR4PC 909 Annual Power Claim St

15.00

RECEIVED

NOV 27 2023

OWRD

General - 1713

Hydro File PC 787 & PC 909

4,548.98

**STATE OF OREGON
WATER RESOURCES DEPARTMENT**

725 Summer St. N.E. Ste. A
SALEM, OR 97301-4172

(503) 986-0900 / (503) 986-0904 (fax)

AR3PC 909

AR3PC 878

RECEIPT # **139580**

INVOICE #

RECEIVED FROM: Middle Fork Irrigation
BY: District

APPLICATION	
PERMIT	
TRANSFER	

CASH: ☐ CHECK: # 1287 OTHER: (IDENTIFY) ☐

TOTAL REC'D \$ 4,548.98

1083 TREASURY 4170 WRD MISC CASH ACCT

0407 COPIES \$
OTHER: (IDENTIFY) \$

0243 I/S Lease 0244 Muni Water Mgmt. Plan 0245 Cons. Water

4270 WRD OPERATING ACCT

MISCELLANEOUS

0407 COPY & TAPE FEES \$
0410 RESEARCH FEES \$
0408 MISC REVENUE: (IDENTIFY) \$
TC162 DEPOSIT LIAB. (IDENTIFY) \$
0240 EXTENSION OF TIME \$

WATER RIGHTS:

0201 SURFACE WATER	EXAM FEE	0202	RECORD FEE
0203 GROUND WATER	\$	0204	\$
0205 TRANSFER	\$		

WELL CONSTRUCTION

0218 WELL DRILL CONSTRUCTOR	EXAM FEE	0219	LICENSE FEE
LANDOWNER'S PERMIT	\$	0220	\$

OTHER (IDENTIFY)

0536 TREASURY 0437 WELL CONST. START FEE

0211 WELL CONST START FEE \$ CARD#
0210 MONITORING WELLS \$ CARD#

OTHER (IDENTIFY)

0607 TREASURY 0467 HYDRO ACTIVITY LIC NUMBER

0233 POWER LICENSE FEE (FW/WRD) PC 878 \$ 4533.98
0231 HYDRO LICENSE FEE (FW/WRD) PC 909 \$ 15.00
0246 HYDRO APPLICATION \$

TREASURY OTHER / RDX

FUND TITLE

OBJ. CODE VENDOR #

DESCRIPTION \$

RECEIPT:

139580

DATED:

11/18/22

BY:

Mina Kay

**STATE OF OREGON
WATER RESOURCES DEPARTMENT**

725 Summer St. N.E. Ste. A
SALEM, OR 97301-4172
(503) 986-0900 / (503) 986-0904 (fax)

RECEIPT # **139580**

INVOICE # **AR3PC878**

RECEIVED FROM: Middle Fork Irrigation
BY: District

APPLICATION	
PERMIT	
TRANSFER	

CASH: ☐ CHECK: # 1287 OTHER: (IDENTIFY) ☐

TOTAL REC'D **\$4548.98**

1083 TREASURY 4170 WRD MISC CASH ACCT

0407 COPIES \$
OTHER: (IDENTIFY) \$

0243 I/S Lease 0244 Muni Water Mgmt. Plan 0245 Cons. Water

4270 WRD OPERATING ACCT

MISCELLANEOUS

0407 COPY & TAPE FEES \$
0410 RESEARCH FEES \$
0408 MISC REVENUE: (IDENTIFY) \$
TC162 DEPOSIT LIAB. (IDENTIFY) \$
0240 EXTENSION OF TIME \$

WATER RIGHTS:

0201 SURFACE WATER	\$	0202	\$
0203 GROUND WATER	\$	0204	\$
0205 TRANSFER	\$		

WELL CONSTRUCTION

0218 WELL DRILL CONSTRUCTOR	\$	0219	\$
LANDOWNER'S PERMIT		0220	\$

OTHER (IDENTIFY)

0536 TREASURY 0437 WELL CONST. START FEE

0211 WELL CONST START FEE	\$	CARD#	
0210 MONITORING WELLS	\$	CARD#	

OTHER (IDENTIFY)

0607 TREASURY 0467 HYDRO ACTIVITY LIC NUMBER

0233 POWER LICENSE FEE (FWWRD)	PC 878	\$4533.98
0231 HYDRO LICENSE FEE (FWWRD)	PC 909	\$1500
0246 HYDRO APPLICATION		\$

TREASURY OTHER / RDX

FUND TITLE

OBJ. CODE VENDOR #

DESCRIPTION \$

RECEIPT: **139580**

DATED: 11/18/22 BY: Mona Kay

**STATE OF OREGON
WATER RESOURCES DEPARTMENT**

RECEIPT # **136958**

725 Summer St. N.E. Ste. A

SALEM, OR 97301-4172

(503) 986-0900 / (503) 986-0904 (fax)

INVOICE #

AR2PC909
AR2PC878

RECEIVED FROM:

Middle Fork Irrigation District

BY:

APPLICATION

PERMIT

TRANSFER

CASH:

CHECK:#

OTHER: (IDENTIFY)

☐

☒ *21484*

☐

TOTAL REC'D

\$4,224.25

1083 TREASURY 4170 WRD MISC CASH ACCT

0407 COPIES

\$

OTHER: (IDENTIFY)

\$

0243 I/S Lease

0244 Muni Water Mgmt. Plan

0245 Cons. Water

4270 WRD OPERATING ACCT

MISCELLANEOUS

0407 COPY & TAPE FEES

\$

0410 RESEARCH FEES

\$

0408 MISC REVENUE: (IDENTIFY)

\$

TC162 DEPOSIT LIAB. (IDENTIFY)

\$

0240 EXTENSION OF TIME

\$

WATER RIGHTS:

EXAM FEE

RECORD FEE

0201 SURFACE WATER

\$

0202

\$

0203 GROUND WATER

\$

0204

\$

0205 TRANSFER

\$

WELL CONSTRUCTION

EXAM FEE

LICENSE FEE

0218 WELL DRILL CONSTRUCTOR

\$

0219

\$

LANDOWNER'S PERMIT

0220

\$

OTHER (IDENTIFY)

0536 TREASURY 0437 WELL CONST. START FEE

0211 WELL CONST START FEE

\$

CARD#

0210 MONITORING WELLS

\$

CARD#

OTHER (IDENTIFY)

0607 TREASURY 0467 HYDRO ACTIVITY LIC NUMBER

0233 POWER LICENSE FEE (FW/WRD)

\$

0231 HYDRO LICENSE FEE (FW/WRD)

\$

0246

HYDRO APPLICATION

PL 878-4,109.25, PL 909-15.00

\$4,224.25

TREASURY

OTHER / RDX

FUND TITLE

OBJ. CODE VENDOR #

DESCRIPTION

\$

RECEIPT: **136958**

DATED

11-29-2021

BY:

[Signature]

**STATE OF OREGON
WATER RESOURCES DEPARTMENT**

RECEIPT # **136958**

725 Summer St. N.E. Ste. A
SALEM, OR 97301-4172
(503) 986-0900 / (503) 986-0904 (fax)

INVOICE #

*AR2PL909
AR2PL878*

RECEIVED FROM: Middle Fork Irrigation

BY: District

APPLICATION

PERMIT

TRANSFER

CASH:

CHECK: #

OTHER: (IDENTIFY)

☐

☒ 21484

☐

TOTAL REC'D

\$4,224.25

1083 TREASURY 4170 WRD MISC CASH ACCT

0407 COPIES

\$

OTHER: (IDENTIFY)

\$

0243 I/S Lease

0244 Muni Water Mgmt. Plan

0245 Cons. Water

4270 WRD OPERATING ACCT

MISCELLANEOUS

0407 COPY & TAPE FEES

\$

0410 RESEARCH FEES

\$

0408 MISC REVENUE: (IDENTIFY)

\$

TC162 DEPOSIT LIAB. (IDENTIFY)

\$

0240 EXTENSION OF TIME

\$

WATER RIGHTS:

EXAM FEE

RECORD FEE

0201 SURFACE WATER

\$

0202

\$

0203 GROUND WATER

\$

0204

\$

0205 TRANSFER

\$

WELL CONSTRUCTION

EXAM FEE

LICENSE FEE

0218 WELL DRILL CONSTRUCTOR

\$

0219

\$

LANDOWNER'S PERMIT

0220

\$

OTHER (IDENTIFY)

0536 TREASURY 0437 WELL CONST. START FEE

0211 WELL CONST START FEE

\$

CARD#

0210 MONITORING WELLS

\$

CARD#

OTHER (IDENTIFY)

0607 TREASURY 0467 HYDRO ACTIVITY LIC NUMBER

0233 POWER LICENSE FEE (FW/WRD)

\$

0231 HYDRO LICENSE FEE (FW/WRD)

\$

0246 HYDRO APPLICATION

PL 878 4,209.25, PL 909 15.00

\$4,224.25

TREASURY OTHER / RDX

FUND _____ TITLE _____

OBJ. CODE _____ VENDOR # _____

DESCRIPTION _____

\$

RECEIPT: **136958**

DATED: 11-29-2021

BY: [Signature]

STATE OF OREGON
WATER RESOURCES DEPARTMENT

RECEIPT # **133985**

725 Summer St. N.E. Ste. A
SALEM, OR 97301-4172
(503) 986-0900 / (503) 986-0904 (fax)

INVOICE #

AR1PL878
AR1PL909

RECEIVED FROM:

*Middle Fork Irrigation
District*

BY:

APPLICATION

PERMIT

TRANSFER

CASH:

CHECK: #

OTHER: (IDENTIFY)

☐

120685

☐

TOTAL REC'D

\$3,775.22

1083 TREASURY 4170 WRD MISC CASH ACCT

0407 COPIES

\$

OTHER: (IDENTIFY)

\$

0243 I/S Lease

0244 Muni Water Mgmt. Plan

0245 Cons. Water

4270 WRD OPERATING ACCT

MISCELLANEOUS

0407 COPY & TAPE FEES

\$

0410 RESEARCH FEES

\$

0408 MISC REVENUE: (IDENTIFY)

\$

TC162 DEPOSIT LIAB. (IDENTIFY)

\$

0240 EXTENSION OF TIME

\$

WATER RIGHTS:

EXAM FEE

RECORD FEE

0201 SURFACE WATER

\$

0202

\$

0203 GROUND WATER

\$

0204

\$

0205 TRANSFER

\$

WELL CONSTRUCTION

EXAM FEE

LICENSE FEE

0218 WELL DRILL CONSTRUCTOR

\$

0219

\$

LANDOWNER'S PERMIT

0220

\$

OTHER (IDENTIFY)

0536 TREASURY 0437 WELL CONST. START FEE

0211 WELL CONST START FEE

\$

CARD #

0210 MONITORING WELLS

\$

CARD #

OTHER (IDENTIFY)

0607 TREASURY 0467 HYDRO ACTIVITY LIC NUMBER

0233 POWER LICENSE FEE (FWWRD)

PL 878,909

\$3,775.22

0231 HYDRO LICENSE FEE (FWWRD)

\$

HYDRO APPLICATION

\$

TREASURY OTHER / RDX

FUND

TITLE

OBJ. CODE

VENDOR #

DESCRIPTION

\$

RECEIPT:

133985

DATED:

11-20-2020

BY:

[Signature]

**STATE OF OREGON
WATER RESOURCES DEPARTMENT**

725 Summer St. N.E. Ste. A

SALEM, OR 97301-4172

(503) 986-0900 / (503) 986-0904 (fax)

RECEIPT # **133985**

INVOICE #

AR1PL878
AR1PL909

RECEIVED FROM: Middle Fork Irrigation

BY: District

APPLICATION

PERMIT

TRANSFER

CASH: ☐ CHECK: # 20685 OTHER: (IDENTIFY) ☐

TOTAL REC'D \$ 3,715.22

1083 TREASURY 4170 WRD MISC CASH ACCT

0407 COPIES

\$

OTHER: (IDENTIFY)

\$

0243 I/S Lease 0244 Muni Water Mgmt. Plan 0245 Cons. Water

4270 WRD OPERATING ACCT

MISCELLANEOUS

0407 COPY & TAPE FEES

\$

0410 RESEARCH FEES

\$

0408 MISC REVENUE: (IDENTIFY)

\$

TC162 DEPOSIT LIAB. (IDENTIFY)

\$

0240 EXTENSION OF TIME

\$

WATER RIGHTS:

EXAM FEE

RECORD FEE

0201 SURFACE WATER

\$

0202

\$

0203 GROUND WATER

\$

0204

\$

0205 TRANSFER

\$

WELL CONSTRUCTION

EXAM FEE

LICENSE FEE

0218 WELL DRILL CONSTRUCTOR

\$

0219

\$

LANDOWNER'S PERMIT

0220

\$

OTHER (IDENTIFY)

0536 TREASURY 0437 WELL CONST. START FEE

0211 WELL CONST START FEE

\$

CARD #

0210 MONITORING WELLS

\$

CARD #

OTHER (IDENTIFY)

0607 TREASURY 0467 HYDRO ACTIVITY LIC NUMBER

0233 POWER LICENSE FEE (FW/WRD)

PL 878,909

\$

0231 HYDRO LICENSE FEE (FW/WRD)

\$

HYDRO APPLICATION

\$

TREASURY OTHER / RDX

FUND TITLE

OBJ. CODE VENDOR #

DESCRIPTION

\$

RECEIPT: **133985**

DATED: 11-20-2020

BY: [Signature]

MIDDLE FORK IRRIGATION DISTRICT

OR Water Resources Dept

Date	Type	Reference
11/1/2020	Bill	AR1PC878
11/1/2020	Bill	AR1PC909

Original Amt.
3,725.22
50.00

Balance Due
3,725.22
50.00

11/9/2020
Discount

Check Amount

Payment
3,725.22
50.00
3,775.22

206

RECEIVED

NOV 20 2020

OWRD

Checking

3,775.22

STATE OF OREGON
WATER RESOURCES DEPARTMENT
725 Summer St. N.E. Ste. A
SALEM, OR 97301-4172
(503) 986-0900 / (503) 986-0904 (fax)

DEPT # 131375

INVOICE #

AROHE551
AROPC878

PAID FROM:

Middle Fork Irrigation
District

APPLICATION

PERMIT

TRANSFER

H:

CHECK #

OTHER: (IDENTIFY)

1

19883

TOTAL REC'D

\$3,721.84

1083 TREASURY 4170 WRD MISC CASH ACCT

0407 COPIES

\$

OTHER: (IDENTIFY)

\$

0243 I/S Lease

0244 Muni Water Mgmt. Plan

0245 Cons. Water

4270 WRD OPERATING ACCT

MISCELLANEOUS

0407 COPY & TAPE FEES

\$

0410 RESEARCH FEES

\$

0408 MISC REVENUE: (IDENTIFY)

\$

TC162 DEPOSIT LIAB. (IDENTIFY)

\$

0240 EXTENSION OF TIME

\$

WATER RIGHTS:

0201 SURFACE WATER

EXAM FEE

\$

0202

\$

0203 GROUND WATER

\$

0204

\$

0205 TRANSFER

\$

WELL CONSTRUCTION

EXAM FEE

218 WELL DRILL CONSTRUCTOR

\$

0219

\$

LANDOWNER'S PERMIT

0220

\$

OTHER (IDENTIFY)

0536 TREASURY 0437 WELL CONST. START FEE

211 WELL CONST START FEE

\$

CARD #

210 MONITORING WELLS

\$

CARD #

OTHER (IDENTIFY)

0607 TREASURY 0467 HYDRO ACTIVITY

LIC NUMBER

033 POWER LICENSE FEE (FW/WRD)

PL878

\$3,706.84

031 HYDRO LICENSE FEE (FW/WRD)

HE551

\$15.00

HYDRO APPLICATION

\$

TREASURY

OTHER / RDX

IND TITLE

U. CODE VENDOR #

SCRIPTION

\$

131375

11-22-19 H.E.L. J.

**STATE OF OREGON
WATER RESOURCES DEPARTMENT**

RECEIPT # **128514**

725 Summer St. N.E. Ste. A
SALEM, OR 97301-4172
(503) 986-0900 / (503) 986-0904 (fax)

INVOICE # **AR9PC878**

RECEIVED FROM: Middle Fork Irrigation District	APPLICATION
BY:	PERMIT
	TRANSFER

CASH: <input type="checkbox"/>	CHECK: # 19076 <input checked="" type="checkbox"/>	OTHER: (IDENTIFY) <input type="checkbox"/>	TOTAL REC'D \$3,654.44
--------------------------------	---	--	-------------------------------

1083 TREASURY 4170 WRD MISC CASH ACCT

0407 COPIES	\$
OTHER: (IDENTIFY)	\$

0243 I/S Lease _____ 0244 Muni Water Mgmt. Plan _____ 0245 Cons. Water _____

4270 WRD OPERATING ACCT

MISCELLANEOUS		
0407 COPY & TAPE FEES		\$
0410 RESEARCH FEES		\$
0408 MISC REVENUE: (IDENTIFY)		\$
TC162 DEPOSIT LIAB. (IDENTIFY)		\$
0240 EXTENSION OF TIME		\$
WATER RIGHTS:		
0201 SURFACE WATER	EXAM FEE \$	0202 RECORD FEE \$
0203 GROUND WATER	\$	0204 \$
0205 TRANSFER	\$	
WELL CONSTRUCTION		
0218 WELL DRILL CONSTRUCTOR	EXAM FEE \$	0219 LICENSE FEE \$
LANDOWNER'S PERMIT		0220 \$
OTHER (IDENTIFY)		

0536 TREASURY 0437 WELL CONST. START FEE

0211 WELL CONST START FEE	\$	CARD #
0210 MONITORING WELLS	\$	CARD #
OTHER (IDENTIFY)		

0607 TREASURY 0467 HYDRO ACTIVITY LIC NUMBER

0233 POWER LICENSE FEE (FW/WRD)	PC 878	\$ 3,654.44
0231 HYDRO LICENSE FEE (FW/WRD)		\$
HYDRO APPLICATION		\$

TREASURY OTHER / RDX

FUND _____	TITLE _____
OBJ. CODE _____	VENDOR # _____
DESCRIPTION _____	\$ _____

RECEIPT: **128514**

DATED: **11/19/18** BY: **CW Wettrick**

**STATE OF OREGON
WATER RESOURCES DEPARTMENT**

RECEIPT # **128514**

725 Summer St. N.E. Ste. A
SALEM, OR 97301-4172
(503) 986-0900 / (503) 986-0904 (fax)

INVOICE # **AR9PC878**

RECEIVED FROM: Middle Fork Irrigation

BY: District

CASH: ☐ CHECK: # 19076 OTHER: (IDENTIFY) ☐

APPLICATION

PERMIT

TRANSFER

TOTAL REC'D \$ 3,654.44

1083 TREASURY 4170 WRD MISC CASH ACCT

0407 COPIES

\$

OTHER: (IDENTIFY)

\$

0243 I/S Lease 0244 Muni Water Mgmt. Plan 0245 Cons. Water

4270 WRD OPERATING ACCT

MISCELLANEOUS

0407 COPY & TAPE FEES

\$

0410 RESEARCH FEES

\$

0408 MISC REVENUE: (IDENTIFY)

\$

TC162 DEPOSIT LIAB. (IDENTIFY)

\$

0240 EXTENSION OF TIME

\$

WATER RIGHTS:

EXAM FEE

RECORD FEE

0201 SURFACE WATER

\$

0202

\$

0203 GROUND WATER

\$

0204

\$

0205 TRANSFER

\$

WELL CONSTRUCTION

EXAM FEE

LICENSE FEE

0218 WELL DRILL CONSTRUCTOR

\$

0219

\$

LANDOWNER'S PERMIT

0220

\$

OTHER (IDENTIFY)

0536 TREASURY 0437 WELL CONST. START FEE

0211 WELL CONST START FEE

\$

CARD #

0210 MONITORING WELLS

\$

CARD #

OTHER (IDENTIFY)

0607 TREASURY 0467 HYDRO ACTIVITY LIC NUMBER

0233 POWER LICENSE FEE (FWWRD)

PC878

\$

0231 HYDRO LICENSE FEE (FWWRD)

\$

HYDRO APPLICATION

\$

TREASURY OTHER / RDX

FUND TITLE

OBJ. CODE VENDOR #

DESCRIPTION \$

RECEIPT: **128514**

DATED: 11/19/18

BY: CWittrock

**STATE OF OREGON
WATER RESOURCES DEPARTMENT**

725 Summer St. N.E. Ste. A
SALEM, OR 97301-4172

(503) 986-0900 / (503) 986-0904 (fax)

RECEIPT # **125301**

INVOICE # **AR 8 PC 878**

RECEIVED FROM: Middle Fork Irrigation District
BY: _____

APPLICATION	
PERMIT	
TRANSFER	

CASH: ☐ CHECK: # 18315 OTHER: (IDENTIFY) ☐

TOTAL REC'D \$ **3,580.91**

1083 TREASURY 4170 WRD MISC CASH ACCT

0407 COPIES \$
OTHER: (IDENTIFY) \$

0243 I/S Lease 0244 Muni Water Mgmt. Plan 0245 Cons. Water

4270 WRD OPERATING ACCT

MISCELLANEOUS

0407 COPY & TAPE FEES \$
0410 RESEARCH FEES \$
0408 MISC REVENUE: (IDENTIFY) \$
TC162 DEPOSIT LIAB. (IDENTIFY) \$
0240 EXTENSION OF TIME \$

WATER RIGHTS:

0201 SURFACE WATER	EXAM FEE \$	0202 RECORD FEE \$
0203 GROUND WATER	EXAM FEE \$	0204 RECORD FEE \$
0205 TRANSFER	EXAM FEE \$	

WELL CONSTRUCTION

0218 WELL DRILL CONSTRUCTOR	EXAM FEE \$	0219 LICENSE FEE \$
LANDOWNER'S PERMIT		0220 LICENSE FEE \$

OTHER (IDENTIFY) _____

0536 TREASURY 0437 WELL CONST. START FEE

0211 WELL CONST START FEE \$ CARD #
0210 MONITORING WELLS \$ CARD #

OTHER (IDENTIFY) _____

0607 TREASURY 0467 HYDRO ACTIVITY LIC NUMBER

0233 POWER LICENSE FEE (FW/WRD) **PC 878** \$ **3,565.91**
0231 HYDRO LICENSE FEE (FW/WRD) \$
HYDRO APPLICATION \$

TREASURY OTHER / RDX

FUND _____ TITLE _____

OBJ. CODE _____ VENDOR # _____

DESCRIPTION \$

RECEIPT: **125301**

DATED 11-29-17 BY: [Signature]

RECEIPT

125301

STATE OF OREGON
WATER RESOURCES DEPARTMENT

725 Summer St. N.E. Ste. A
SALEM, OR 97301-4172
(503) 986-0900 / (503) 986-0904 (fax)

INVOICE # AR 8 PC 878

RECEIVED FROM: Middle Fork Irrigation District
BY: _____

APPLICATION	
PERMIT	
TRANSFER	

CASH: ☐ CHECK: # 18315 OTHER: (IDENTIFY) ☐

TOTAL REC'D \$ 3,580.91

1083 TREASURY 4170 WRD MISC CASH ACCT

0407 COPIES \$
OTHER: (IDENTIFY) \$
0243 I/S Lease 0244 Muni Water Mgmt. Plan 0245 Cons. Water

4270 WRD OPERATING ACCT

MISCELLANEOUS

0407 COPY & TAPE FEES \$
0410 RESEARCH FEES \$
0408 MISC REVENUE: (IDENTIFY) \$
TC162 DEPOSIT LIAB. (IDENTIFY) \$
0240 EXTENSION OF TIME \$

WATER RIGHTS:

0201 SURFACE WATER	\$	0202	\$
0203 GROUND WATER	\$	0204	\$
0205 TRANSFER	\$		

WELL CONSTRUCTION

0218 WELL DRILL CONSTRUCTOR	\$	0219	\$
LANDOWNER'S PERMIT		0220	\$
OTHER (IDENTIFY)			

0536 TREASURY 0437 WELL CONST. START FEE

0211 WELL CONST START FEE	\$	CARD #	
0210 MONITORING WELLS	\$	CARD #	
OTHER (IDENTIFY)			

0607 TREASURY 0467 HYDRO ACTIVITY LIC NUMBER

0233 POWER LICENSE FEE (FW/WRD)	<u>PC 878</u>	\$ <u>3,565.91</u>
0231 HYDRO LICENSE FEE (FW/WRD)		\$
HYDRO APPLICATION		\$

TREASURY OTHER / RDX

FUND _____ TITLE _____
OBJ. CODE _____ VENDOR # _____
DESCRIPTION _____ \$ _____

RECEIPT: **125301**

DATED: 11-29-17 BY: [Signature]

**STATE OF OREGON
WATER RESOURCES DEPARTMENT**

725 Summer St. N.E. Ste. A
SALEM, OR 97301-4172

(503) 986-0900 / (503) 986-0904 (fax)

RECEIPT # **121935**

AR7HE551
INVOICE # **AR7PC 878**

RECEIVED FROM: <u>Middle Fork Irrigation</u>	APPLICATION
BY: <u>District</u>	PERMIT
	TRANSFER

CASH: ☐ CHECK: # 17503 OTHER: (IDENTIFY) ☐

TOTAL REC'D \$ **3525.77**

1083 TREASURY 4170 WRD MISC CASH ACCT

0407 COPIES	\$
OTHER: (IDENTIFY)	\$
0243 I/S Lease	0244 Muni Water Mgmt. Plan
0245 Cons. Water	

4270 WRD OPERATING ACCT

MISCELLANEOUS		
0407 COPY & TAPE FEES		\$
0410 RESEARCH FEES		\$
0408 MISC REVENUE: (IDENTIFY)		\$
TC162 DEPOSIT LIAB. (IDENTIFY)		\$
0240 EXTENSION OF TIME		\$
WATER RIGHTS:		
0201 SURFACE WATER	EXAM FEE	0202 RECORD FEE
0203 GROUND WATER	\$	\$
0205 TRANSFER	\$	0204 \$
WELL CONSTRUCTION		
0218 WELL DRILL CONSTRUCTOR	EXAM FEE	0219 LICENSE FEE
LANDOWNER'S PERMIT	\$	\$
0220		\$
OTHER (IDENTIFY)		

0536 TREASURY 0437 WELL CONST. START FEE

0211 WELL CONST START FEE	\$	CARD #
0210 MONITORING WELLS	\$	CARD #
OTHER (IDENTIFY)		

0607 TREASURY 0467 HYDRO ACTIVITY LIC NUMBER

0233 POWER LICENSE FEE (FW/WRD)	PC 878	\$ 3510.77
0231 HYDRO LICENSE FEE (FW/WRD)	HE 551	\$ 15.00
HYDRO APPLICATION		\$

TREASURY OTHER / RDX

FUND	TITLE
OBJ. CODE	VENDOR #
DESCRIPTION	\$

RECEIPT: **121935** DATE: 11-18-10 BY: Jelina B

**STATE OF OREGON
WATER RESOURCES DEPARTMENT**

RECEIPT #

118085

725 Summer St. N.E. Ste. A
SALEM, OR 97301-4172
(503) 986-0900 / (503) 986-0904 (fax)

INVOICE #

AR6P2 878
AR6HE 551

RECEIVED FROM:

Middle Fork Irrigation District

BY:

APPLICATION

PERMIT

TRANSFER

CASH:

CHECK: #

OTHER: (IDENTIFY)

☐

☒ 16741

☐

TOTAL REC'D

\$ 3,476.76

1083 TREASURY 4170 WRD MISC CASH ACCT

0407 COPIES

\$

OTHER: (IDENTIFY)

\$

0243 I/S Lease

0244 Muni Water Mgmt. Plan

0245 Cons. Water

4270 WRD OPERATING ACCT

MISCELLANEOUS

0407 COPY & TAPE FEES

\$

0410 RESEARCH FEES

\$

0408 MISC REVENUE: (IDENTIFY)

\$

TC162 DEPOSIT LIAB. (IDENTIFY)

\$

0240 EXTENSION OF TIME

\$

WATER RIGHTS:

EXAM FEE

RECORD FEE

0201 SURFACE WATER

\$

0202

\$

0203 GROUND WATER

\$

0204

\$

0205 TRANSFER

\$

WELL CONSTRUCTION

EXAM FEE

LICENSE FEE

0218 WELL DRILL CONSTRUCTOR

\$

0219

\$

LANDOWNER'S PERMIT

0220

\$

OTHER (IDENTIFY)

0536 TREASURY 0437 WELL CONST. START FEE

0211 WELL CONST START FEE

\$

CARD #

0210 MONITORING WELLS

\$

CARD #

OTHER (IDENTIFY)

0607 TREASURY 0467 HYDRO ACTIVITY LIC NUMBER

0233 POWER LICENSE FEE (FW/WRD)

PC 878

\$ 3,461.76

0231 HYDRO LICENSE FEE (FW/WRD)

HE 551

\$ 15.00

HYDRO APPLICATION

\$

TREASURY

OTHER / RDX

FUND TITLE

OBJ. CODE VENDOR #

DESCRIPTION

\$

RECEIPT:

118085

DATED:

11-20-15

BY:

M. V. [Signature]

**STATE OF OREGON
WATER RESOURCES DEPARTMENT**

725 Summer St. N.E. Ste. A
SALEM, OR 97301-4172
(503) 986-0900 / (503) 986-0904 (fax)

RECEIPT # **110559**

INVOICE # **AR4PC878**
AR4H551

RECEIVED FROM: Middle fork
BY: Irrigation district

APPLICATION	
PERMIT	
TRANSFER	

CASH: ☐ CHECK:# ☐ OTHER: (IDENTIFY) ☐

TOTAL REC'D \$ **3,354.22**

1083 TREASURY 4170 WRD MISC CASH ACCT

0407 COPIES \$
OTHER: (IDENTIFY) \$
0243 I/S Lease 0244 Muni Water Mgmt. Plan 0245 Cons. Water

4270 WRD OPERATING ACCT

MISCELLANEOUS

0407 COPY & TAPE FEES \$
0410 RESEARCH FEES \$
0408 MISC REVENUE: (IDENTIFY) \$
TC162 DEPOSIT LIAB. (IDENTIFY) \$
0240 EXTENSION OF TIME \$

WATER RIGHTS:

0201 SURFACE WATER	EXAM FEE \$	0202	RECORD FEE \$
0203 GROUND WATER	\$	0204	\$
0205 TRANSFER	\$		

WELL CONSTRUCTION

0218 WELL DRILL CONSTRUCTOR	EXAM FEE \$	0219	LICENSE FEE \$
LANDOWNER'S PERMIT		0220	\$

OTHER (IDENTIFY)

0536 TREASURY 0437 WELL CONST. START FEE

0211 WELL CONST START FEE \$ CARD #
0210 MONITORING WELLS \$ CARD #
OTHER (IDENTIFY)

0607 TREASURY 0467 HYDRO ACTIVITY LIC NUMBER

0233 POWER LICENSE FEE (FWWRD) **PC 878** \$ **3,339.22**
0231 HYDRO LICENSE FEE (FWWRD) **He 551** \$ **15.00**
HYDRO APPLICATION \$

TREASURY OTHER / RDX

FUND TITLE
OBJ. CODE VENDOR #
DESCRIPTION \$

RECEIPT: **110559**

DATED: **11.21.13** BY: Mcho

STATE OF OREGON
WATER RESOURCES DEPARTMENT

725 Summer St. N.E. Ste. A
SALEM, OR 97301-4172

(503) 986-0900 / (503) 986-0904 (fax)

AR3PC 848
AR3HE 551

RECEIPT # 107421

INVOICE #

RECEIVED FROM: Middle Fork Irrigation District

BY:

CASH:

CHECK: #

OTHER: (IDENTIFY)

☐

14312

☐

APPLICATION	
PERMIT	
TRANSFER	

TOTAL REC'D \$3348.09

1083 TREASURY 4170 WRD MISC CASH ACCT

0407	COPIES	\$
	OTHER: (IDENTIFY)	\$

0243 I/S Lease 0244 Muni Water Mgmt. Plan 0245 Cons. Water

4270 WRD OPERATING ACCT

MISCELLANEOUS

0407	COPY & TAPE FEES	\$
0410	RESEARCH FEES	\$
0408	MISC REVENUE: (IDENTIFY)	\$
TC162	DEPOSIT LIAB. (IDENTIFY)	\$
0240	EXTENSION OF TIME	\$

WATER RIGHTS:

0201	SURFACE WATER	\$	0202	\$
0203	GROUND WATER	\$	0204	\$
0205	TRANSFER	\$		

WELL CONSTRUCTION

0218	WELL DRILL CONSTRUCTOR	\$	0219	\$
	LANDOWNER'S PERMIT		0220	\$

OTHER (IDENTIFY)

0536 TREASURY 0437 WELL CONST. START FEE

0211	WELL CONST START FEE	\$	CARD #	
0210	MONITORING WELLS	\$	CARD #	

OTHER (IDENTIFY)

0607 TREASURY 0467 HYDRO ACTIVITY LIC NUMBER

0233	POWER LICENSE FEE (FW/WRD)	PC878	\$3333.01
0231	HYDRO LICENSE FEE (FW/WRD)	HE551	\$15.00
	HYDRO APPLICATION		\$

TREASURY OTHER / RDX

FUND TITLE

OBJ. CODE VENDOR #

DESCRIPTION \$

RECEIPT: 107421

DATED: 11-26-12 BY: RR

STATE OF OREGON
WATER RESOURCES DEPARTMENT

ARSHE 551
AR5PC 878

RECEIPT # 114105

725 Summer St. N.E. Ste. A
SALEM, OR 97301-4172
(503) 986-0900 / (503) 986-0904 (fax)

INVOICE #

RECEIVED FROM:

Middle Fork Irrigation
District

BY:

APPLICATION

PERMIT

TRANSFER

CASH:

CHECK #

OTHER: (IDENTIFY)

☐

✓ 15920

☐

TOTAL REC'D \$ 3427.74

1083 TREASURY 4170 WRD MISC CASH ACCT

0407 COPIES

\$

OTHER: (IDENTIFY)

\$

0243 I/S Lease 0244 Muni Water Mgmt. Plan 0245 Cons. Water

4270 WRD OPERATING ACCT

MISCELLANEOUS

0407 COPY & TAPE FEES

\$

0410 RESEARCH FEES

\$

0408 MISC REVENUE: (IDENTIFY)

\$

TC162 DEPOSIT LIAB. (IDENTIFY)

\$

0240 EXTENSION OF TIME

\$

WATER RIGHTS:

EXAM FEE

RECORD FEE

0201 SURFACE WATER

\$

0202

\$

0203 GROUND WATER

\$

0204

\$

0205 TRANSFER

\$

WELL CONSTRUCTION

EXAM FEE

LICENSE FEE

0218 WELL DRILL CONSTRUCTOR

\$

0219

\$

LANDOWNER'S PERMIT

0220

\$

OTHER (IDENTIFY)

0536 TREASURY 0437 WELL CONST. START FEE

0211 WELL CONST START FEE

\$

CARD #

0210 MONITORING WELLS

\$

CARD #

OTHER (IDENTIFY)

0607 TREASURY 0467 HYDRO ACTIVITY LIC NUMBER

0233 POWER LICENSE FEE (FWWRD)

PC 878

\$ 3412.74

0231 HYDRO LICENSE FEE (FWWRD)

HE 551

\$ 15.00

HYDRO APPLICATION

\$

TREASURY OTHER / RDX

FUND TITLE

OBJ. CODE VENDOR #

DESCRIPTION

\$

RECEIPT: 114105

DATED:

11/20/14

BY:

Elyette Lopez

STATE OF OREGON

WATER RESOURCES DEPARTMENT

725 Summer St. N.E. Ste. A

SALEM, OR 97301-4172

(503) 986-0900 / (503) 986-0904 (fax)

RECEIPT #

104547

INVOICE #

R2HE551

AR2PC878

RECEIVED FROM:

Middlefork
Irrigation District

BY:

CASH:

CHECK: #

OTHER: (IDENTIFY)



13463



APPLICATION

PERMIT

TRANSFER

TOTAL REC'D

\$ 329295

1083 TREASURY 4170 WRD MISC CASH ACCT

0407 COPIES

\$

OTHER: (IDENTIFY)

\$

0243 I/S Lease

0244 Muni Water Mgmt. Plan

0245 Cons. Water

4270 WRD OPERATING ACCT

MISCELLANEOUS

0407 COPY & TAPE FEES

\$

0410 RESEARCH FEES

\$

0408 MISC REVENUE: (IDENTIFY)

\$

TC162 DEPOSIT LIAB. (IDENTIFY)

\$

0240 EXTENSION OF TIME

\$

WATER RIGHTS:

EXAM FEE

0201 SURFACE WATER

\$

0202

0203 GROUND WATER

\$

0204

0205 TRANSFER

\$

RECORD FEE

\$

\$

WELL CONSTRUCTION

EXAM FEE

0218 WELL DRILL CONSTRUCTOR

\$

0219

LANDOWNER'S PERMIT

0220

LICENSE FEE

\$

\$

OTHER (IDENTIFY)

0536 TREASURY 0437 WELL CONST. START FEE

0211 WELL CONST START FEE

\$

CARD #

0210 MONITORING WELLS

\$

CARD #

OTHER (IDENTIFY)

0607 TREASURY 0467 HYDRO ACTIVITY LIC NUMBER

0233 POWER LICENSE FEE (FW/WRD)

PC878

\$ 3277.95

0231 HYDRO LICENSE FEE (FW/WRD)

HE551

\$ 15.00

HYDRO APPLICATION

\$

TREASURY

OTHER / RDX

FUND TITLE

OBJ. CODE VENDOR #

DESCRIPTION

\$

RECEIPT:

104547

DATED:

11-28-11

BY:

AR

**STATE OF OREGON
WATER RESOURCES DEPARTMENT**

725 Summer St. N.E. Ste. A
SALEM, OR 97301-4172

(503) 986-0900 / (503) 986-0904 (fax)

RECEIPT # **101673**

AR/PC 848
INVOICE # **ARIHE551**

RECEIVED FROM: Middle Fork
BY: Irrigation District

APPLICATION	
PERMIT	
TRANSFER	

CASH: ☐ CHECK: # 12658 OTHER: (IDENTIFY) _____

TOTAL REC'D \$ 3219.42

1083 TREASURY 4170 WRD MISC CASH ACCT

0407 COPIES	\$
OTHER: (IDENTIFY) _____	\$

0243 I/S Lease _____ 0244 Muni Water Mgmt. Plan _____ 0245 Cons. Water _____

4270 WRD OPERATING ACCT

MISCELLANEOUS

0407 COPY & TAPE FEES	\$
0410 RESEARCH FEES	\$
0408 MISC REVENUE: (IDENTIFY) _____	\$
TC162 DEPOSIT LIAB. (IDENTIFY) _____	\$
0240 EXTENSION OF TIME	\$

WATER RIGHTS:

0201 SURFACE WATER	EXAM FEE	0202	RECORD FEE
0203 GROUND WATER	\$	0204	\$
0205 TRANSFER	\$		

WELL CONSTRUCTION

0218 WELL DRILL CONSTRUCTOR	EXAM FEE	0219	LICENSE FEE
LANDOWNER'S PERMIT	\$	0220	\$

OTHER (IDENTIFY) _____

0536 TREASURY 0437 WELL CONST. START FEE

0211 WELL CONST START FEE	\$	CARD #	
0210 MONITORING WELLS	\$	CARD #	

OTHER (IDENTIFY) _____

0607 TREASURY 0467 HYDRO ACTIVITY LIC NUMBER

0233 POWER LICENSE FEE (FW/WRD)	<u>PC 878</u>	\$ <u>3209.42</u>
0231 HYDRO LICENSE FEE (FW/WRD)	<u>HE 551</u>	\$ <u>15.00</u>
HYDRO APPLICATION		\$

TREASURY OTHER / RDX

FUND _____	TITLE _____
OBJ. CODE _____	VENDOR # _____
DESCRIPTION _____	\$ _____

RECEIPT: **101673**

DATED: 11-18-10 BY: AR

**STATE OF OREGON
WATER RESOURCES DEPARTMENT**

RECEIPT # **98574**

725 Summer St. N.E. Ste. A
SALEM, OR 97301-4172
(503) 986-0900 / (503) 986-0904 (fax)

INVOICE # **AROPC878**
Invoice # **AR0HE551**

RECEIVED FROM: Middlefork Irrigation District
BY: _____

APPLICATION	
PERMIT	
TRANSFER	

CASH: ☐ CHECK: # 11911 OTHER: (IDENTIFY) ☐ _____

TOTAL REC'D \$ **3133.64**

1083 TREASURY 4170 WRD MISC CASH ACCT

0407 COPIES	\$
OTHER: (IDENTIFY) _____	\$
0243 I/S Lease _____	
0244 Muni Water Mgmt. Plan _____	
0245 Cons. Water _____	

4270 WRD OPERATING ACCT

MISCELLANEOUS		
0407 COPY & TAPE FEES		\$
0410 RESEARCH FEES		\$
0408 MISC REVENUE: (IDENTIFY) _____		\$
TC162 DEPOSIT LIAB. (IDENTIFY) _____		\$
0240 EXTENSION OF TIME		\$
WATER RIGHTS:		
0201 SURFACE WATER	EXAM FEE \$	0202 RECORD FEE \$
0203 GROUND WATER	\$	0204 \$
0205 TRANSFER	\$	
WELL CONSTRUCTION		
0218 WELL DRILL CONSTRUCTOR	EXAM FEE \$	0219 LICENSE FEE \$
LANDOWNER'S PERMIT		0220 \$
OTHER (IDENTIFY) _____		

0536 TREASURY 0437 WELL CONST. START FEE

0211 WELL CONST START FEE	\$	CARD #
0210 MONITORING WELLS	\$	CARD #
OTHER (IDENTIFY) _____		

0607 TREASURY 0467 HYDRO ACTIVITY LIC NUMBER

0233 POWER LICENSE FEE (FW/WRD)	PC878	\$ 3118.64
0231 HYDRO LICENSE FEE (FW/WRD)	HE551	\$ 15.00
HYDRO APPLICATION		\$

TREASURY OTHER / RDX

FUND _____	TITLE _____
OBJ. CODE _____	VENDOR # _____
DESCRIPTION _____	\$

RECEIPT: **98574**

DATED: 11/19/09 BY: J Smith

Distribution - White Copy - Customer, Yellow Copy - Fiscal, Blue Copy - File, Buff Copy - Fiscal

**STATE OF OREGON
WATER RESOURCES DEPARTMENT**

RECEIPT # **94967**

725 Summer St. N.E. Ste. A
SALEM, OR 97301-4172
(503) 986-0900 / (503) 986-0904 (fax)

AR 9HE551
INVOICE # **AR9PC878**

RECEIVED FROM: Middle Fork Irrigation District

BY: _____

APPLICATION	
PERMIT	
TRANSFER	

CASH: ☐ CHECK: # 11043 OTHER: (IDENTIFY) ☐ _____

TOTAL REC'D **\$3004.98**

1083 TREASURY 4170 WRD MISC CASH ACCT

0407 COPIES \$ _____
OTHER: (IDENTIFY) \$ _____

0243 I/S Lease _____ 0244 Muni Water Mgmt. Plan _____ 0245 Cons. Water _____

4270 WRD OPERATING ACCT

MISCELLANEOUS

0407 COPY & TAPE FEES \$ _____
0410 RESEARCH FEES \$ _____
0408 MISC REVENUE: (IDENTIFY) _____ \$ _____
TC162 DEPOSIT LIAB. (IDENTIFY) _____ \$ _____
0240 EXTENSION OF TIME \$ _____

WATER RIGHTS:

0201 SURFACE WATER	EXAM FEE \$ _____	0202 RECORD FEE \$ _____
0203 GROUND WATER	EXAM FEE \$ _____	0204 RECORD FEE \$ _____
0205 TRANSFER	EXAM FEE \$ _____	

WELL CONSTRUCTION

0218 WELL DRILL CONSTRUCTOR	EXAM FEE \$ _____	0219 LICENSE FEE \$ _____
LANDOWNER'S PERMIT		0220 LICENSE FEE \$ _____

OTHER (IDENTIFY) _____

0536 TREASURY 0437 WELL CONST. START FEE

0211 WELL CONST START FEE \$ _____ CARD # _____
0210 MONITORING WELLS \$ _____ CARD # _____

OTHER (IDENTIFY) _____

0607 TREASURY 0467 HYDRO ACTIVITY LIC NUMBER

0233 POWER LICENSE FEE (FW/WRD) **PC 878** \$ **2989.98**
0231 HYDRO LICENSE FEE (FW/WRD) **HE551** \$ **15.00**
HYDRO APPLICATION \$ _____

TREASURY OTHER / RDX

FUND _____ TITLE _____

OBJ. CODE _____ VENDOR # _____

DESCRIPTION _____ \$ _____

RECEIPT: **94967**

DATED: 11/19/08 BY: X Belp

Distribution - White Copy - Customer, Yellow Copy - Fiscal, Blue Copy - File, Buff Copy - Fiscal

**STATE OF OREGON
WATER RESOURCES DEPARTMENT**

725 Summer St. N.E. Ste. A

SALEM, OR 97301-4172

(503) 986-0900 / (503) 986-0904 (fax)

RECEIPT # **90721**

INVOICE # **AR8PC878**
AR8HE551

RECEIVED FROM: Middle Fork Irrigation District
BY: _____

APPLICATION	
PERMIT	
TRANSFER	

CASH: ☐ CHECK: # 10307 OTHER: (IDENTIFY) ☐ _____

TOTAL REC'D \$ **3072.37**

1083 TREASURY 4170 WRD MISC CASH ACCT

0407 COPIES \$ _____
OTHER: (IDENTIFY) _____ \$ _____

0243 I/S Lease _____ 0244 Muni Water Mgmt. Plan _____ 0245 Cons. Water _____

4270 WRD OPERATING ACCT

MISCELLANEOUS

0407 COPY & TAPE FEES \$ _____
0410 RESEARCH FEES \$ _____
0408 MISC REVENUE: (IDENTIFY) _____ \$ _____
TC162 DEPOSIT LIAB. (IDENTIFY) _____ \$ _____
0240 EXTENSION OF TIME \$ _____

WATER RIGHTS:

	EXAM FEE		RECORD FEE
0201 SURFACE WATER	\$ _____	0202	\$ _____
0203 GROUND WATER	\$ _____	0204	\$ _____
0205 TRANSFER	\$ _____		

WELL CONSTRUCTION

	EXAM FEE		LICENSE FEE
0218 WELL DRILL CONSTRUCTOR	\$ _____	0219	\$ _____
LANDOWNER'S PERMIT		0220	\$ _____

OTHER (IDENTIFY) _____

0536 TREASURY 0437 WELL CONST. START FEE

0211 WELL CONST START FEE	\$ _____	CARD #	_____
0210 MONITORING WELLS	\$ _____	CARD #	_____

OTHER (IDENTIFY) _____

0607 TREASURY 0467 HYDRO ACTIVITY LIC NUMBER

0233 POWER LICENSE FEE (FW/WRD)	PC878	\$ 3067.37
0231 HYDRO LICENSE FEE (FW/WRD)	HE551	\$ 15.00
HYDRO APPLICATION		\$ _____

TREASURY OTHER / RDX

FUND _____ TITLE _____

OBJ. CODE _____ VENDOR # _____

DESCRIPTION _____ \$ _____

RECEIPT: **90721**

DATED: 11/23/07 BY: [Signature]

FEE PAID

ANNUAL STATEMENT

1. Name Middle Fork Irrigation District.....
2. Address 4791 Baseline Drive.....
3. Stream Laurance Lake, Clear Br, Eliot Br., Coe Br.
Tributary of County Hood River
4. Date of initiation of right 1-26-81; 7-14-82
5. Maximum amount of water claimed 40cfs sec. ft.
6. Total average fall utilized #1 - 757'; #2 & #3 - 590' comb.
7. Total theoretical h. p. claimed 6123 horsepower.
8. Total power developed 4290 horsepower.
9. Location of point of diversion from stream:
Sec. 27, Tp. 1S, R. 9E
10. Location of point at which water is returned:
Sec. 31, Tp. 1N, R. 10E
11. Manner of developing power 1 impulse turbine & 8 reaction
turbines driving generators dev. of elec. power
12. Use to which power is applied
If storage is used
13. Location of reservoir, Secs. 21, 22, 27, 28, Tp. 1S, R. 9E
14. Capacity of reservoir 3540 acre feet
15. Stream from which reservoir is filled Clear Branch
16. Date of initiation of storage right April 6, 1967
17. Area of reservoir 80 acres.
18. Height of dam 110 feet; mean depth 45 feet.

INITIATION OF WATER RIGHT

State Engineer's Ap. No. 61188 Per No. 49344 Cert. No. 84694
Decree of court for County dated
In re: adjudication proceedings
at page Vol. Order Record.
Initiated prior to water code but not adjudicated

TRANSFERS

[illegible]

CHANGES IN AMOUNT OF WATER CLAIMED OR FALL UTILIZED

[illegible]

REMARKS

[illegible]

Annual Power Statements
PC 878

State Power Claim No.: PC 878

Federal Energy Regulatory Commission (FERC) No.: 4458 FERC Expiration Date EXEMPT

ANNUAL STATEMENT OF WATER POWER CLAIMANT

Required by ORS 543.720

1. Name of Claimant: MIDDLE FERT IRRIGATION DISTRICT
2. P.O. Box/Street Address/City/State/Zip Code: PO BOX 291, 8235 CLEAR CREEK RD, ARKDALE, OR 97041
3. Stream from which appropriation is claimed: CLEAR BRANCH AND LAURANCE LAKE RESERVOIR
4. Date of irrigation of right: JANUARY 26, 1981
5. Maximum amount of water claimed in cubic feet per second (cfs): 40
6. Total average fall utilized: 1353 feet
7. Total number of theoretical horsepower claimed: 6127 thp
8. Total power developed: 6127 thp. Maximum peak power developed this year: 6127 thp.
9. Location of point of diversion from stream: Township 15 Range 9E Section 26, 27
10. Location of point of which water is returned: Township 15 Range 10E Section 31
11. Manner of developing power: HYDRO TURBINES
12. Use to which power is applied: GENERATION OF ELECTRICITY
13. If storage is used: Location of reservoir: Township 15 Range 9E Section 27
14. Capacity of reservoir: 3500 ACRE-FEET
15. Stream from which reservoir is filled: CLEAR BRANCH
16. Date of initiation of storage right: JUNE 6, 1967
17. Area of reservoir: 120 acres
18. Height of dam: 100 feet; mean depth: 29.6 feet.

The foregoing statement is true to the best of my knowledge and belief. IN WITNESS WHEREOF, I have hereunto set my hand this 20 day of NOVEMBER 20 24.


CLAIMANT

Please mail this Statement and the necessary fee to the Oregon Water Resources Department. Checks, drafts, or money orders should be made payable to the Oregon Water Resources Department, at the following address:

OREGON WATER RESOURCES DEPARTMENT
725 SUMMER STREET NE, STE A
SALEM OR 97301-1271

Received
DEC 02 2024
OWRD

For 2023 Use: State Power Claim No #PC 878
Federal Energy Regulatory Commission (FERC) No.: 4458


ANNUAL STATEMENT OF WATER POWER CLAIMANT Required by ORS 543.720

ALL BLANKS MUST BE FILLED IN. Please use N/A if the question does not apply.

PROJECT NAME Middle Fork Irrigation District Hydro Project

1. Name of Claimant: Middle Fork Irrigation District
2. P.O. Box/Street Address/City/State/Zip Code: PO Box 291, B235 Clear Creek Rd, Parkdale, OR 97041
3. Stream from which appropriation is claimed: Clear Branch and Lawrence Lake Reservoir
4. Date of initiation of right: January 26, 1981
5. Maximum amount of water claimed in cubic feet per second (cfs): 40
6. Total average fall utilized: 1,353 feet
7. Total number of theoretical horsepower (thp) claimed: 6127 thp
8. Total horsepower developed: 6127 thp. Maximum peak power developed this year: 6127 thp.
9. Location of point of diversion from stream: Township 1S Range 9E Section 26, 27.
10. Location of point at which water is returned. Township 1S Range 10E Section 31.
11. Manner of developing power: Hydro Turbines
12. Use to which power is applied: Generation of Electricity
13. If storage is used: Location of reservoir: Township 1S Range 9E Section 27.
14. Capacity of reservoir: 3,500 AC/FT
15. Stream from which reservoir is filled: Clear Branch
16. Date of initiation of storage right: 6/16/1967
17. Area of reservoir: 120 acres.
18. Height of dam: 100 feet; mean depth: 29.6 feet.

The foregoing statement is true to the best of my knowledge and belief. IN WITNESS WHEREOF, I have hereunto set my hand
this 20th day of November 2023.

BEN BRANSON Position ASSISTANT MANAGER
PRINT NAME
 CONTACT PHONE NUMBER 541.352.6468
SIGNATURE (for follow-up questions if needed)

Please mail this Statement to:

OREGON WATER RESOURCES DEPARTMENT
725 SUMMER STREET NE, SUITE A
SALEM, OR 97301-1271

For 2020 Use: State Power Claim No #PC 878
Federal Energy Regulatory Commission (FERC) No.: 4458

ANNUAL STATEMENT OF WATER POWER CLAIMANT Required by ORS 543.720

ALL BLANKS MUST BE FILLED IN. Please use N/A if the question does not apply.

PROJECT NAME MIDDLE FORK IRRIGATION DISTRICT HYDRO PROJECT

1. Name of Claimant: MIDDLE FORK IRRIGATION DISTRICT
2. P.O. Box/Street Address/City/State/Zip Code: PO BOX 291, 8235 CLEAR CREEK ROAD PARKDALE, OR 97041
3. Stream from which appropriation is claimed: CLEAR BRANCH AND LAURANCE LAKE RESERVOIR
4. Date of initiation of right: JANUARY 26, 1981
5. Maximum amount of water claimed in cubic feet per second (cfs): 40
6. Total average fall utilized: 1353 feet
7. Total number of theoretical horsepower (thp) claimed: 6127 thp
8. Total horsepower developed: 6127 thp. Maximum peak power developed this year: 6127 thp.
9. Location of point of diversion from stream: Township 1S Range 9E Section 26, 27.
10. Location of point at which water is returned. Township 1S Range 10E Section 31.
11. Manner of developing power: HYDRO TURBINES
12. Use to which power is applied: GENERATION OF ELECTRICITY
13. If storage is used: Location of reservoir: Township 1S Range 9E Section 27.
14. Capacity of reservoir: 3,500 AC/FT.
15. Stream from which reservoir is filled: CLEAR BRANCH
16. Date of initiation of storage right: 6/6/1967
17. Area of reservoir: 120 acres.
18. Height of dam: 100 feet; mean depth: 29.6 feet.

The foregoing statement is true to the best of my knowledge and belief. IN WITNESS WHEREOF, I have hereunto set my hand this 14 day of NOVEMBER 20 22.

BEN BRANSON
PRINT NAME

Position ASSISTANT MANAGER

[Signature]
SIGNATURE

CONTACT PHONE NUMBER 541-352-6468
(for follow-up questions if needed)

Please mail this Statement to:

OREGON WATER RESOURCES DEPARTMENT
725 SUMMER STREET NE, SUITE A
SALEM, OR 97301-1271

RECEIVED

NOV 15 2022

WPP

For 2020 Use: State Power Claim No #PC 879
Federal Energy Regulatory Commission (FERC) No.: 00648

ANNUAL STATEMENT OF WATER POWER CLAIMANT Required by ORS 543.720

ALL BLANKS MUST BE FILLED IN. Please use N/A if the question does not apply.

- PROJECT NAME Lacomb Irrigation District
1. Name of Claimant: Lacomb Irrigation District
2. P.O. Box/Street Address/City/State/Zip Code: P.O. Box 2485
3. Stream from which appropriation is claimed: Crooktree Creek Tributary of S. Santiam
4. Date of initiation of right: 9/29/1980-45 cfs, Aug 5, 1982-20 cfs, Nov 25, 1986 utilized
5. Maximum amount of water claimed in cubic feet per second (cfs): 65 cfs
6. Total average fall utilized: 235 feet
7. Total number of theoretical horsepower (thp) claimed: 1747 thp
8. Total horsepower developed: 100% thp. Maximum peak power developed this year: 1340 thp.
9. Location of point of diversion from stream: Township 115 Range 1-E Section 25
10. Location of point at which water is returned. Township 115 Range 1-E Section 21
11. Manner of developing power: Turbine & Generator
12. Use to which power is applied: Sold to PacifiCorp
13. If storage is used: Location of reservoir: Township N/A Range Section
14. Capacity of reservoir: N/A
15. Stream from which reservoir is filled: N/A
16. Date of initiation of storage right: N/A
17. Area of reservoir: N/A acres.
18. Height of dam: N/A feet; mean depth: feet.

The foregoing statement is true to the best of my knowledge and belief. IN WITNESS WHEREOF, I have hereunto set my hand
this 10th day of November 2022.

JULIE MCKINNON Position Secretary-Treasurer
PRINT NAME
Julie McKinnon CONTACT PHONE NUMBER 541 451-1588
SIGNATURE (for follow-up questions if needed)

Please mail this Statement to:

OREGON WATER RESOURCES DEPARTMENT
725 SUMMER STREET NE, SUITE A
SALEM, OR 97301-1271

For 2020 Use: State Power Claim No #PC 878
Federal Energy Regulatory Commission (FERC) No.: 4458

ANNUAL STATEMENT OF WATER POWER CLAIMANT Required by ORS 543.720

ALL BLANKS MUST BE FILLED IN. Please use N/A if the question does not apply.

PROJECT NAME Middle Fork Irrigation District Hydro Project

1. Name of Claimant: Middle Fork Irrigation District
2. P.O. Box/Street Address/City/State/Zip Code: P.O. Box 291, Parkdale OR 97041
3. Stream from which appropriation is claimed: Clear branch, Eliot branch & Coe branch of the Middle Fork, Hood River
4. Date of initiation of right: 5/28/1985
5. Maximum amount of water claimed in cubic feet per second (cfs): 40
6. Total average fall utilized: 1,353 feet
7. Total number of theoretical horsepower (thp) claimed: 6,123 thp
8. Total horsepower developed: 6123 thp. Maximum peak power developed this year: 6123 thp.
9. Location of point of diversion from stream: Township 1S Range 9E Section 26, 27.
10. Location of point at which water is returned. Township 1S Range 10E Section 31.
11. Manner of developing power: Hydro turbines
12. Use to which power is applied: Generation of electricity
13. If storage is used: Location of reservoir: Township 1S Range 9E Section 27.
14. Capacity of reservoir: 3,500 Ac/ft.
15. Stream from which reservoir is filled: Clear branch
16. Date of initiation of storage right: 6/6/1947
17. Area of reservoir: 120 acres.
18. Height of dam: 100 feet; mean depth: 29.6 feet.

The foregoing statement is true to the best of my knowledge and belief. IN WITNESS WHEREOF, I have hereunto set my hand this 24 day of November 2021.

Cheryl A. Moore Position Office Manager
PRINT NAME

Cheryl A. Moore CONTACT PHONE NUMBER 541 352-6468
SIGNATURE (for follow-up questions if needed)

Please mail this Statement to:

OREGON WATER RESOURCES DEPARTMENT
725 SUMMER STREET NE, SUITE A
SALEM, OR 97301-1271

RECEIVED

NOV 29 2021

OWRD

For 2018 Use: State Power Claim No #PC 878

Federal Energy Regulatory Commission (FERC) No.: 4458 FERC Expiration Date: _____ or N/A (circle if applies)

ANNUAL STATEMENT OF WATER POWER CLAIMANT Required by ORS 543.720

ALL BLANKS MUST BE FILLED IN. Please use N/A if the question does not apply.

PROJECT NAME Middle Fork Irrigation District - Hydro Project

1. Name of Claimant: Middle Fork Irrigation District
2. P.O. Box/Street Address/City/State/Zip Code: P.O. Box 291, 8235 Clear Creek Rd., Parkdale OR 97041
3. Stream from which appropriation is claimed: Clear, Coe and Eliot branches of the middle fork Hood River
4. Date of initiation of right: 5/28/85
5. Maximum amount of water claimed in cubic feet per second (cfs): 40
6. Total average fall utilized: 1,353 feet
7. Total number of theoretical horsepower (thp) claimed: 6,123 thp
8. Total horsepower developed: 6,123 thp. Maximum peak power developed this year: 6,123 thp.
9. Location of point of diversion from stream: Township 15 Range 9E Section 26 & 27
10. Location of point at which water is returned. Township 15 Range 10E Section 31
11. Manner of developing power: Hydro Turbines
12. Use to which power is applied: Generation of Electricity
13. If storage is used: Location of reservoir: Township 15 Range 9E Section 27
14. Capacity of reservoir: 3,500 ac/ft
15. Stream from which reservoir is filled: Clear Branch
16. Date of initiation of storage right: 4/6/67
17. Area of reservoir: 120 acres.
18. Height of dam: 100 feet; mean depth: 29.6 feet.

RECEIVED

NOV 19 2018

OWRD

The foregoing statement is true to the best of my knowledge and belief. IN WITNESS WHEREOF, I have hereunto set my hand this 13 day of November 2018.

Cheryl Moore Position Office Manager
PRINT NAME

Cheryl Moore CONTACT PHONE NUMBER 541-352-6468
SIGNATURE (for follow-up questions if needed)

Please mail this Statement to:

OREGON WATER RESOURCES DEPARTMENT
725 SUMMER STREET NE, SUITE A
SALEM, OR 97301-1271

For 2017 Use: State Power Claim No #PC 878

Federal Energy Regulatory Commission (FERC) No.: 4458 FERC Expiration Date: _____ or N/A (circle if applies)

ANNUAL STATEMENT OF WATER POWER CLAIMANT Required by ORS 543.720

ALL BLANKS MUST BE FILLED IN. Please use N/A if the question does not apply.

PROJECT NAME Middle Fork Irrigation District - Hydro Project

1. Name of Claimant: Middle Fork Irrigation District
2. P.O. Box/Street Address/City/State/Zip Code: P.O. BOX 291, 8235 Clear Creek Rd., Parkdale OR 97041
3. Stream from which appropriation is claimed: Clear branch, Eliot branch, Coe branch of the Middle Fork, Hoo River
4. Date of initiation of right: May 28, 1985
5. Maximum amount of water claimed in cubic feet per second (cfs): 40
6. Total average fall utilized: 1,353 feet
7. Total number of theoretical horsepower (thp) claimed: 6,123 thp
8. Total horsepower developed: 6123 thp. Maximum peak power developed this year: 6123 thp.
9. Location of point of diversion from stream: Township 1S Range 9E Section 26 & 27
10. Location of point at which water is returned. Township 1S Range 10E Section 31
11. Manner of developing power: Hydro turbines
12. Use to which power is applied: Generation of Electricity
13. If storage is used: Location of reservoir: Township 1S Range 9E Section 27
14. Capacity of reservoir: 3,500 ac/ft
15. Stream from which reservoir is filled: Clear Branch
16. Date of initiation of storage right: April 6, 1967
17. Area of reservoir: 120 acres.
18. Height of dam: 100 feet; mean depth: 29.6 feet.

The foregoing statement is true to the best of my knowledge and belief. IN WITNESS HEREOF, I have hereunto set my hand this 20 day of November 2017.

Cheryl Moore Position Office Manager
PRINT NAME

Cheryl Moore CONTACT PHONE NUMBER 541 352-6468
SIGNATURE (for follow-up questions if needed)

Please mail this Statement to:

OREGON WATER RESOURCES DEPARTMENT
725 SUMMER STREET NE, SUITE A
SALEM, OR 97301-1271

For 2016 Use: State Power Claim No #PC 878

Federal Energy Regulatory Commission (FERC) No.: 4458 FERC Expiration Date: _____ or N/A (circle if applies)

ANNUAL STATEMENT OF WATER POWER CLAIMANT Required by ORS 543.720

ALL BLANKS MUST BE FILLED IN. Please use N/A if the question does not apply.

PROJECT NAME Middle Fork Irrigation District Hydro Project

1. Name of Claimant: Middle Fork Irrigation District

2. P.O. Box/Street Address/City/State/Zip Code: P.O. Box 291, Parkdale OR 97041

3. Stream from which appropriation is claimed: Clear branch, Eliot branch, Coe branch of the Middle Fork, Hood River.

4. Date of initiation of right: May 28, 1985

5. Maximum amount of water claimed in cubic feet per second (cfs): 40

6. Total average fall utilized: 1353 feet

7. Total number of theoretical horsepower (thp) claimed: 6,123 thp

8. Total horsepower developed: 6123 thp. Maximum peak power developed this year: 6123 thp.

9. Location of point of diversion from stream: Township 15 Range 9E Section 26, 27

10. Location of point at which water is returned. Township 15 Range 10E Section 31

11. Manner of developing power: Hydro turbines

12. Use to which power is applied: Generation of Electricity

13. If storage is used: Location of reservoir: Township 15 Range 9E Section 27

14. Capacity of reservoir: 3,500 Ac/ft

15. Stream from which reservoir is filled: Clear Branch

16. Date of initiation of storage right: April 6, 1967

17. Area of reservoir: 120 acres.

18. Height of dam: 100 feet; mean depth: 29.6 feet.

The foregoing statement is true to the best of my knowledge and belief. IN WITNESS WHEREOF, I have hereunto set my hand this 14 day of November 2016.

Cheryl A. Moore Position Office Manager
PRINT NAME

Cheryl A. Moore CONTACT PHONE NUMBER 541.352-6468
SIGNATURE (for follow-up questions if needed)

Please mail this Statement to:

OREGON WATER RESOURCES DEPARTMENT
725 SUMMER STREET NE, SUITE A
SALEM, OR 97301-1271



PLEASE SEND PAYMENT WITH UPPER PORTION OF INVOICE TO:

Oregon Water Resources Department
Attn: Kim Hall, Fiscal Section
725 Summer St., Suite A
Salem, OR 97301-1271

2017 ANNUAL INVOICE

Middle Fork Irrigation District
PO Box 291
Parkdale, OR 97041

Please notify OWRD of any address change

Hydroelectric File #	PC 878
Amount Due	\$ 3,510.77
Invoice #	AR7PC 878
Invoice date	November 1, 2016
Due Date	January 1, 2017

Hydroelectric Project Owner:

This invoice includes the annual hydroelectric fees and the form for your ANNUAL POWER CLAIM STATEMENT for file #PC 878 for the period of January 1 through December 31, 2017. The project is located on Clear Branch and Laurence Lake Reservoir. This project fee is based on ORS 543.078(2)(a) \$0.573 per theoretical horsepower. Total THP is 6127.

In addition, please fill out and submit the ANNUAL POWER CLAIM STATEMENT on the back of this page. The annual statement is required by ORS 543.720.

If you have any questions, please call Mary Grainey at 503-986-0833. Thank you for your attention to this matter.

FOR OFFICE USE ONLY:

Code 690: \$ 796.94
Code 635: \$ 2,176.68
Code 340: \$ 537.15

OBJ 0246: \$ 3,510.77
OBJ 0247: \$.00
OBJ 0248: \$.00

Fee Class: I



RECEIVED
NOV 18 2016
OWRD

For 2015 Use: State Power Claim No # PC 878

Federal Energy Regulatory Commission (FERC) No.: 4458 FERC Expiration Date: _____ or N/A (circle if applies)

ANNUAL STATEMENT OF WATER POWER CLAIMANT

Required by ORS 543.720

1. Name of Claimant: Middle Fork Irrigation District
2. P.O. Box/Street Address/City/State/Zip Code: P.O. Box 291, 8235 Clear Creek Rd.
Parkdale, OR 97041
3. Stream from which appropriation is claimed: Clear Branch, Coe Creek, Eliot Creek
4. Date of initiation of right: 5/28/85
5. Maximum amount of water claimed in cubic feet per second (cfs): 40 cfs
6. Total average fall utilized: 1353 feet
7. Total number of theoretical horsepower (thp) claimed: 6123 thp
8. Total horsepower developed: 6123 thp. Maximum peak power developed this year: 6123 thp.
9. Location of point of diversion from stream: Township 1S Range 9E Section 26, 27 & 34.
10. Location of point at which water is returned. Township 1S Range 10E Section 34.
11. Manner of developing power: Hydro Turbine
12. Use to which power is applied: Electric Generation
13. If storage is used: Location of reservoir: Township 1S Range 9E Section 27.
14. Capacity of reservoir: 3,500 ac/ft.
15. Stream from which reservoir is filled: Clear branch
16. Date of initiation of storage right: 6/6/67
17. Area of reservoir: 105 acres.
18. Height of dam: 100 feet; mean depth: 29.6 feet.

The foregoing statement is true to the best of my knowledge and belief. IN WITNESS HEREOF, I have hereunto set my hand this 17 day of November 2015.

Cheryl Mook
CLAIMANT

Please mail this Statement and the necessary fee to the Oregon Water Resources Department. Checks, drafts, or money orders should be made payable to the Oregon Water Resources Department, at the following address:

OREGON WATER RESOURCES DEPARTMENT
725 SUMMER STREET NE, SUITE A
SALEM, OR 97301-1271

RECEIVED BY OWRD

NOV 20 2015

SALEM, OR

State Power Claim No: # PC 678

Federal Energy Regulatory Commission (FERC) No.: 4458 FERC Expiration Date: _____

ANNUAL STATEMENT OF WATER POWER CLAIMANT
Required by ORS 543.720

1. Name of Claimant: Middle Fork Irrigation District
2. P.O. Box/Street Address/City/State/Zip Code: P.O. Box 291, 8235 Clear Creek Rd. Parkdale OR 97041
3. Stream from which appropriation is claimed: Clear branch, Pinnacle crk, Coe crk, Eliot crk. of the
Middle Fork Hood River.
4. Date of initiation of right: 5/28/85
5. Maximum amount of water claimed in cubic feet per second (cfs): 40 cfs
6. Total average fall utilized: 1353 feet
7. Total number of theoretical horsepower (thp) claimed: 6123 thp
8. Total horsepower developed: 6123 thp. Maximum peak power developed this year: 6123 thp.
9. Location of point of diversion from stream: Township 1S Range 9E Section 26, 27 & 34
10. Location of point at which water is returned. Township 1S Range 10E Section 34
11. Manner of developing power: Hydro Turbine
12. Use to which power is applied: Electric Generation
13. If storage is used: Location of reservoir: Township 1S Range 9E Section 27
14. Capacity of reservoir: 3,500 ac/ft.
15. Stream from which reservoir is filled: Clear branch & Pinnacle creek.
16. Date of initiation of storage right: 6/6/67
17. Area of reservoir: 105 acres.
18. Height of dam: 100 feet; mean depth: 29.6 feet.

RECEIVED BY OWRD

NOV 20 2014

SALEM, OR

The foregoing statement is true to the best of my knowledge and belief. IN WITNESS WHEREOF, I have hereunto set my hand this 19 day of November 2014.

Craig DeHart
CLAIMANT

Please mail this Statement and the necessary fee to the Oregon Water Resources Department. Checks, drafts, or money orders should be made payable to the Oregon Water Resources Department, at the following address:

OREGON WATER RESOURCES DEPARTMENT
725 SUMMER STREET NE, SUITE A
SALEM, OR 97301-1271

State of Oregon
County of Hood River

Signed before me on November 19, 2014
by Craig DeHart.

Cheryl A. Moore
Notary Public - State of Oregon





Oregon

John A. Kitzhaber, MD, Governor

Water Resources Department

North Mall Office Building
725 Summer Street NE, Suite A
Salem, OR 97301-1271
503-986-0900
FAX 503-986-0904

January 26, 2011

Middle Fork Irrigation District
PO Box 291
Parkdale, OR 97041

Hydroelectric Power Claimant: PC 878 Clear Branch and Laurence Lake Reservoir


RE: Annual Statement of Water Power Claimant (ORS 543.720)

The Oregon Water Resources Department has received payment of your annual fee for your hydroelectric project for calendar year 2011. However, we did not receive a copy of the Annual Claimant Statement that was printed on the reverse side of the invoice. You have filed this form many times before, however ORS 543.720 requires it to be filed every year. Please complete the form on the back of this letter. If you have any questions, please contact me at 503-986-0833 or Mary.s.grainey@wrdd.state.or.us.

Thank you for your attention to this matter.

Sincerely,

Mary S. Grainey, P.E., C.W.R.E.
Hydroelectric Program Coordinator



State Power Claim No: _____
Federal Energy Regulatory Commission (FERC) No.: 4458 FERC Expiration Date: _____

ANNUAL STATEMENT OF WATER POWER CLAIMANT
Required by ORS 543.720

1. Name of Claimant: Middle Fork Irrigation District
2. P.O. Box/Street Address/City/State/Zip Code: P.O. Box 291, 8235 Clear Creek Rd. Parkdale OR 97041
3. Stream from which appropriation is claimed: Clear Branch, Pinnacle Crk, Coe Crk & Eliot Crk.
4. Date of initiation of right: May 28, 1985
5. Maximum amount of water claimed in cubic feet per second (cfs): 40 cfs
6. Total average fall utilized: 1353 feet
7. Total number of theoretical horsepower (thp) claimed: 6123 thp
8. Total horsepower developed: 6123 thp. Maximum peak power developed this year: 6123 thp.
9. Location of point of diversion from stream: Township 1S Range 9E Section(s) 26, 27 & 34
10. Location of point at which water is returned. Township 1S Range 10E Section 34
11. Manner of developing power: Hydro Turbine
12. Use to which power is applied: Electric Generation
13. If storage is used: Location of reservoir: Township 1S Range 9E Section 27
14. Capacity of reservoir: 3500 AC/FT
15. Stream from which reservoir is filled: Clear Branch & Pinnacle Creek.
16. Date of initiation of storage right: June 6, 1967
17. Area of reservoir: 105 acres.
18. Height of dam: 100 feet; mean depth: 29.6 feet.



The foregoing statement is true to the best of my knowledge and belief. IN WITNESS WHEREOF, I have hereunto set my hand this 18th day of November 2011.

Craig DeHart
CLAIMANT

State of Oregon
County of Hood River
Signed before me on November 18, 2011 by Craig DeHart
Cheryl A. Moore
Notary Public - State of Oregon

Please mail this Statement and the necessary fee to the Oregon Water Resources Department. Checks, drafts, or money orders should be made payable to the Oregon Water Resources Department, at the following address:

OREGON WATER RESOURCES DEPARTMENT
725 SUMMER STREET NE, SUITE A
SALEM, OR 97301-1271



PLEASE SEND PAYMENT WITH REFERENCE TO THIS INVOICE TO:

Oregon Water Resources Department
Attn: Kim Hall, Fiscal Section
725 Summer St., Suite A
Salem, OR 97301-1271

INVOICE

To: Middle Fork Irrigation District
PO Box 291
Parkdale, OR 97041

Hydroelectric File #	PC 878
Amount Due	\$ 3,277.95
Invoice #	AR2PC 878
Invoice date	November 1, 2011
Due Date	January 1, 2012

Hydroelectric Project Owner:

This invoice includes the annual hydroelectric fees for file #PC 878 for the period of January 1 through December 31, 2012. The project is located on Clear Branch and Laurence Lake Reservoir. This project fee is based on ORS 543.078(2)(a) \$0.535 per theoretical horsepower. Total THP is 6127.

If you have any questions, please call Mary Grainey at 503-986-0833. Thank you for your attention to this matter.

FOR OFFICE USE ONLY:

Code 690: \$ 744.09
Code 635: \$ 2,032.33
Code 340: \$ 501.53

OBJ 0246: \$ 3,277.95
OBJ 0247: \$.00
OBJ 0248: \$.00

Fee Class: I
Fee Split Type:

Please Complete Power Claim Form on Reverse.

RECEIVED

NOV 28 2011

WATER RESOURCES DEPT
SALEM, OREGON

State Power Claim No: 878
Federal Energy Regulatory Commission (FERC) No.: 4458 FERC Expiration Date: _____

ANNUAL STATEMENT OF WATER POWER CLAIMANT
Required by ORS 543.720

1. Name of Claimant: Middle Fork Irrigation District
2. P.O. Box/Street Address/City/State/Zip Code: P.O. Box 291, 8235 Clear Creek Rd
Parkdale, OR 97041
3. Stream from which appropriation is claimed: Clear Branch, Pinnacle Creek, Coe Creek +
Eliot Creek
4. Date of initiation of right: May 28, 1985
5. Maximum amount of water claimed in cubic feet per second (cfs): 40 cfs
6. Total average fall utilized: 1353 feet
7. Total number of theoretical horsepower (thp) claimed: 6123 thp
8. Total horsepower developed: 6123 thp. Maximum peak power developed this year: 6123 thp.
9. Location of point of diversion from stream: Township 1S Range 9E Section 26, 27, 34
10. Location of point at which water is returned: Township 1N Range 10E Section 34
11. Manner of developing power: Hydro Turbine
12. Use to which power is applied: Electric Generation
13. If storage is used: Location of reservoir: Township 1S Range 9E Section 27
14. Capacity of reservoir: 3500 AC/FT
15. Stream from which reservoir is filled: Clear Branch & Pinnacle Creek
16. Date of initiation of storage right: June 6, 1967
17. Area of reservoir: 105 acres
18. Height of dam: 100 feet; mean depth: _____ feet.

The foregoing statement is true to the best of my knowledge and belief. IN WITNESS WHEREOF, I have hereunto set my hand this 19 day of Dec 20 08.

CLAIMANT [Signature]

Please mail this Statement and the necessary fee to the Oregon Water Resources Department. Checks, drafts, or money orders should be made payable to the Oregon Water Resources Department, at the following address:

OREGON WATER RESOURCES DEPARTMENT
725 SUMMER STREET NE, SUITE A
SALEM, OR 97301-1211

RECEIVED

DEC 24 2008

WATER RESOURCES DEPT
SALEM, OREGON

State of OREGON
County of Hood River
Signed or attested before me on December 19, 2008
by Cheryl Moore
Cheryl G. Moore
Notary Public - State of Oregon



State Power Claim No: 873
Federal Energy Regulatory Commission (FERC) No.: 4458 FERC Expiration Date: _____

ANNUAL STATEMENT OF WATER POWER CLAIMANT
Required by ORS 543.720

1. Name of Claimant: Middle Fork Irrigation District
2. P.O. Box/Street Address/City/State/Zip Code: P.O. Box 291, 8235 Clear Creek Rd. Parkdale OR 97041
3. Stream from which appropriation is claimed: Clear Branch, Pinnacle Creek, Coe Creek & Eliot Creek
4. Date of initiation of right: May 28, 1985
5. Maximum amount of water claimed in cubic feet per second (cfs): 40 cfs
6. Total average fall utilized: 1353 feet
7. Total number of theoretical horsepower (thp) claimed: 6123 thp
8. Total horsepower developed: 6123 thp. Maximum peak power developed this year: 6123 thp.
9. Location of point of diversion from stream: Township 1S Range 9E Section 24, 27, 34
10. Location of point at which water is returned. Township 1N Range 10E Section 34
11. Manner of developing power: Hydro Turbine
12. Use to which power is applied: Electric Generation
13. If storage is used: Location of reservoir: Township 1S Range 9E Section 27
14. Capacity of reservoir: 3500 AC/FT
15. Stream from which reservoir is filled: Clear Branch & Pinnacle Creek
16. Date of initiation of storage right: June 6, 1967
17. Area of reservoir: 105 acres.
18. Height of dam: 100 feet; mean depth: _____ feet.

The foregoing statement is true to the best of my knowledge and belief. IN WITNESS WHEREOF, I have hereunto set my hand this 21 day of November 2007.

Craig R. R. R.
CLAIMANT

Please mail this Statement and the necessary fee to the Oregon Water Resources Department. Checks, drafts, or money orders should be made payable to the Oregon Water Resources Department, at the following address:

OREGON WATER RESOURCES DEPARTMENT
725 SUMMER STREET NE, SUITE A
SALEM, OR 97301-1271

State of Oregon Cheryl Moore
County of Harney Commission expires Oct 22, 2010





PLEASE SEND PAYMENT WITH A COPY OF THIS INVOICE TO:

Oregon Water Resources Department
Attn: Kim Hall, Fiscal Section
725 Summer St., Suite A
Salem, OR 97301-1271

INVOICE

To: Middle Fork Irrigation District
PO Box 291
Parkdale, OR 97041

Hydroelectric File #	PC 878
Amount Due	\$ 3,057.37
Invoice #	AR8PC 878
Invoice date	November 1, 2007
Due Date	January 1, 2008

Hydroelectric Project Owner:

Oregon statutes require a fee increase for hydroelectric projects as of January 1, 2008. This fee increase affects any project that has a water right that does not expire and is not subject to FERC relicense. The fee is the same as for projects that have been relicensed and is based on \$0.405 per Theoretical Horsepower (THP) in 1998 dollars. (ORS 543.078(2)(a)).

OWRD has used the inflation calculator listed below to determine fees for 2008 to be \$0.499 per THP. <http://cost.jsc.nasa.gov/inflate.html>

This invoice includes all annually assessed hydroelectric fees for file # PC 878 for the period of January 1 through December 31, 2008. The project is located Clear Branch and Laurence Lake Reservoir. If you have any questions, please call Mary Grainey at 503-986-0833.

FOR OFFICE USE ONLY:

Code 690: \$ 694.02
Code 635: \$ 2,048.44
Code 340: \$ 314.91

OBJ 0246: \$ 3,057.37
OBJ 0247: \$.00
OBJ 0248: \$.00

Fee Class: E
Fee Split Type:



RECEIVED

NOV 23 2007

WATER RESOURCES DEPT
SALEM, OREGON

RECEIVED

JAN 15 2004

WATER RESOURCES DEPT
SALEM, OREGON

State Power Claim No. PC 878

Federal Energy Regulatory Commission No. 4458

Federal Energy Regulatory Commission Expiration Date: NA

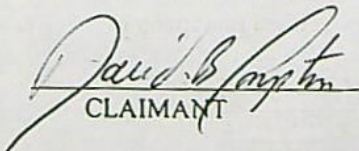
ANNUAL STATEMENT OF WATER POWER CLAIMANT

Required by ORS 543.720

1. Name of Claimant Middle Fork Irrigation District
2. P.O. Box/Street Address/City/State/Zip Code: PO Box 291 8235 Clear Creek Rd, Parkdale, OR 97041
3. Stream from which appropriation is claimed in cubic feet per second: Clear Branch, Eliot Branch & Coe Branch of the Middle Fork of the Hood River
4. Date of initiation of right: January 26, 1981 Clear Branch & July 14, 1982 Coe and Eliot Branches
5. Maximum amount of water claimed in cubic feet per second: 40 cubic feet per second
6. Total average fall utilized 1348 feet.
7. Total number of theoretical horsepower claimed 6123 horsepower.
8. Total power developed 4559 horsepower. Maximum peak power developed this year 3400 KW.
9. Location of point of diversion from stream:
Laurance Lake & Clear Branch, Section 27, Township 1S, Range 9E.
Eliot Branch, Section 26, Township 1S, Range 9E.
Coe Branch, Section 27, Township 1S, Range 9E.
10. Location of point at which water is returned NE/SW, Section 31, Township 1N, Range 10E.
11. Manner of developing power Hydro turbines.
12. Use to which power is applied Generation of Electricity.
13. If Storage is used: Location of reservoir, Section (s) 21, 22, 27 & 28, Township 1S, Range 9E.
14. Capacity of reservoir, 3500 acre-feet.
15. Stream from which reservoir is filled Clear Branch and Pinnacle Creek.
16. Date of initiation of storage right April 6, 1967.
17. Area of reservoir 130 acres.
18. Height of dam 100 feet; mean depth 29.6 feet.

The foregoing statement is true to the best of my knowledge and belief.

IN WITNESS WHEREOF, I have hereunto set my hand this 13 day of JANUARY 2004


CLAIMANT

This statement, accompanied by the necessary fees, should be mailed to the Oregon Water Resources Department. Checks, drafts, or money orders should be made payable to the Oregon Water Resources Department.

RECEIVED

Federal Energy Regulatory Commission No. 4458

NOV 20 2002

Federal Energy Regulatory Commission Expiration Date: NAWATER RESOURCES DEPT.
SALEM, OREGON

ANNUAL STATEMENT OF WATER POWER CLAIMANT

Required by ORS 543.720

1. Name of Claimant Middle Fork Irrigation District
2. P.O. Box/Street Address/City/State/Zip Code: PO Box 291 8235 Clear Creek Rd, Parkdale, OR 97041
3. Stream from which appropriation is claimed in cubic feet per second: Clear Branch, Eliot Branch & Coe Branch of the Middle Fork of the Hood River
4. Date of initiation of right: January 26, 1981 Clear Branch & July 14, 1982 Coe and Eliot Branches
5. Maximum amount of water claimed in cubic feet per second: 40 cubic feet per second
6. Total average fall utilized 1348 feet.
7. Total number of theoretical horsepower claimed 6123 horsepower.
8. Total power developed 4559 horsepower. Maximum peak power developed this year 3400 KW.
9. Location of point of diversion from stream:
Laurance Lake & Clear Branch, Section 27, Township 1S, Range 9E.
Eliot Branch, Section 26, Township 1S, Range 9E.
Coe Branch, Section 27, Township 1S, Range 9E.
10. Location of point at which water is returned NE/SW, Section 31, Township 1N, Range 10E.
11. Manner of developing power Hydro turbines
12. Use to which power is applied Generation of Electricity
13. If Storage is used: Location of reservoir, Section (s) 21, 22, 27 & 28, Township 1S, Range 9E.
14. Capacity of reservoir, 3500 acre-feet.
15. Stream from which reservoir is filled Clear Branch and Pinnacle Creek.
16. Date of initiation of storage right April 6, 1967
17. Area of reservoir 130 acres.
18. Height if dam 100 feet; mean depth 29.6 feet.

The foregoing statement is true to the best of my knowledge and belief.

IN WITNESS WHEREOF, I have hereunto set my hand this 05 day of Nov 2002

 CLAIMANT


This statement, accompanied by the necessary fees, should be mailed to the Oregon Water Resources Department. Checks, drafts, or money orders should be made payable to the Oregon Water Resources Department.

Federal Energy Regulatory Commission Expiration Date: NA**ANNUAL STATEMENT OF WATER POWER CLAIMANT**

Required by ORS 543.720

1. Name of Claimant Middle Fork Irrigation District
2. P.O. Box/Street Address/City/State/Zip Code: PO Box 291 8235 Clear Creek Rd, Parkdale, OR 97041
3. Stream from which appropriation is claimed in cubic feet per second: Clear Branch, Eliot Branch & Coe Branch of the Middle Fork of the Hood River
4. Date of initiation of right: January 26, 1981 Clear Branch & July 14, 1982 Coe and Eliot Branches
5. Maximum amount of water claimed in cubic feet per second: 40 cubic feet per second
6. Total average fall utilized 1348 feet.
7. Total number of theoretical horsepower claimed 6123 horsepower.
8. Total power developed 4559 horsepower. Maximum peak power developed this year 3400 KW.
9. Location of point of diversion from stream:
Laurance Lake & Clear Branch, Section 27, Township 1S, Range 9E.
Eliot Branch, Section 26, Township 1S, Range 9E.
Coe Branch, Section 27, Township 1S, Range 9E.
10. Location of point at which water is returned NE/SW, Section 31, Township 1N, Range 10E.
11. Manner of developing power Hydro turbines.
12. Use to which power is applied Generation of Electricity.
13. If Storage is used: Location of reservoir, Section (s) 21, 22, 27 & 28, Township 1S, Range 9E.
14. Capacity of reservoir, 3500 acre-feet.
15. Stream from which reservoir is filled Clear Branch and Pinnacle Creek.
16. Date of initiation of storage right April 6, 1967.
17. Area of reservoir 130 acres.
18. Height if dam 100 feet; mean depth 29.6 feet.

The foregoing statement is true to the best of my knowledge and belief.

IN WITNESS WHEREOF, I have hereunto set my hand this 19 day of December 2001.
CLAIMANT 66P. MGR MFID

DEC 21 2001

This statement, accompanied by the necessary fees, should be mailed to the Oregon Water Resources Department. Checks, drafts, or money orders should be made payable to the Oregon Water Resources Department.

State Power Claim No. PC878

Federal Energy Regulatory Commission No. 4458

Federal Energy Regulatory Commission Expiration Date: _____

ANNUAL STATEMENT OF WATER POWER CLAIMANT
Required by ORS 543.720

1. Name of Claimant Middle Fork Irrigation District
2. P.O. Box/Street Address/City/State/Zip Code: PO Box 291
3. Stream from which appropriation is claimed: Clear Br, Eliot Br, & Coe Br of the Middle Fork of the Hood River
4. Date of initiation of right: Jan 26, 1981 - Clear, July 14, 1982 - Coe/Eliot
5. Maximum amount of water claimed in cubic feet per second: 40 cfs
6. Total average fall utilized 1348 feet.
7. Total number of theoretical horsepower claimed 6123 horsepower.
8. Total power developed 455 horsepower. Maximum peak power developed this year 3400 KW.
9. Location of point of diversion from stream _____, Section _____, Township _____, Range * See below
10. Location of point at which water is returned NE/SW, Section 31, Township 1N, Range 10E.
11. Manner of developing power Hydro turbines
12. Use to which power is applied Generation of Electricity
13. If storage is used: Location of reservoir, Section * 21, 22, 27, 28, Township 1S, Range 9E.
14. Capacity of reservoir, 3500 acre-feet.
15. Stream from which reservoir is filled Clear Branch and Pinnacle Cr.
16. Date of initiation of storage right April 6, 1947
17. Area of reservoir 130 acres.
18. Height of dam 100 feet; mean depth 29.6 feet.

The foregoing statement is true to the best of my knowledge and belief.

IN WITNESS WHEREOF, I have hereunto set my hand this 16th day of Feb 2001.

Wm Farley
CLAIMANT

This statement, accompanied by the necessary fees, should be mailed to the Oregon Water Resources Department. Checks, drafts, or money orders should be made payable to the Oregon Water Resources Department.

* Lawrence Lake & Clear Branch - NW/SE, Sec 27, Tp 1S, R 9E
Eliot Br. NW/SE, Sec 26, Tp 1S, R 9E
Coe Br. SE/NE, Sec 27, Tp 1S, R 9E

ED

J 0 2001

M:\hydro\pc annual statement form

OREGON WATER RESOURCES DEPT
SALEM, OREGON

RECEIVED

MAR 6 2000

WATER RESOURCES DEPT.
SALEM, OREGON

State Power Claim No. _____

Federal Energy Regulatory Commission No. _____

Federal Energy Regulatory Commission Expiration Date: _____

ANNUAL STATEMENT OF WATER POWER CLAIMANT

Required by ORS 543.720

1. Name of Claimant Middle Fork Irrigation District
2. P.O. Box/Street Address/City/State/Zip Code: PO Box 291, Parkdale, OR 97041
3. Stream from which appropriation is claimed: Laurance Lake, Clear Branch, Elliot Branch and Coe Branch of Middle Fork Hood River
4. Date of initiation of right: January 26, 1981 for 20 cfs, July 14 1982 for 20 cfs
5. Maximum amount of water claimed in cubic feet per second: 40
6. Total average fall utilized 1351 feet.
7. Total number of theoretical horsepower claimed 6123 horsepower.
8. Total power developed 4559 horsepower. Maximum peak power developed this year 3420 KW.
9. Location of point of diversion from stream _____, Section _____, Township _____, Range 11st at bottom of page
10. Location of point at which water is returned NE 1/4 Sec 27, Section 31, Township 1N, Range 10E.
11. Manner of developing power Hydro turbines
12. Use to which power is applied Generation of Electricity
13. If storage is used: Location of reservoir, Section 21, 22, 27, Township 1S, Range 9E.
14. Capacity of reservoir, 3565 acre-feet.
15. Stream from which reservoir is filled Clear Brance & Pinnacle Creek
16. Date of initiation of storage right April 6, 1967
17. Area of reservoir 130 acres.
18. Height of dam 100 feet; mean depth 29.4 feet.

The foregoing statement is true to the best of my knowledge and belief.

IN WITNESS WHEREOF, I have hereunto set my hand this 2 day of February 192000

R. Montavon for
William Stanley
CLAIMANT

This statement, accompanied by the necessary fees, should be mailed to the Oregon Water Resources Department. Checks, drafts, or money orders should be made payable to the Oregon Water Resources Department.

M:\hydro\pc annual statement form

* Laurance Lake & Clear Branch
NW 1/4 SE 1/4, Sec 27, Tp 1S, R 9E

Elliot Branch
NW 1/4 SE 1/4, Sec 24, Tp 1S, R 9E

Coe Branch
SE 1/4 NE 1/4, Sec 27, Tp 1S, R 9E

RECEIVED

DEC 30 1997

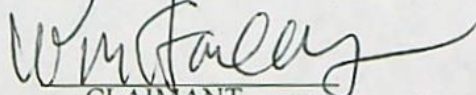
WATER RESOURCES DEP.
SALEM, OREGONState Power Claim No. PC878Federal Energy Regulatory Commission No. 4458

ANNUAL STATEMENT OF WATER POWER CLAIMANT

Required by ORS 543.720

1. Name of Claimant Middle Fork Irrigation District
2. P.O. Box/Street Address/City/State: P.O. Box 291
3. Stream from which appropriation is claimed: Clear Br, Eliot Br, and Coe Br of the Middle Fork of the Hood River
4. Date of initiation of right: January 26, 1981 - Clear, July 14, 1982 - Coe/Eliot
5. Maximum amount of water claimed in cubic feet per second: 40 cfs
6. Total average fall utilized 1348 feet.
7. Total number of theoretical horsepower claimed 6123 horsepower.
8. Total power developed 4559 horsepower. Maximum peak power developed this year 3400 KW.
9. Location of point of diversion from stream *, Section *, Township *, Range *. *See below
10. Location of point at which water is returned NE/SW, Section 31, Township 1N, Range 10E.
11. Manner of developing power Hydro Turbines.
12. Use to which power is applied Generation of Electricity.
If storage is used:
** 21, 22, 27, 28
13. Location of reservoir, Section (s) **, Township 1S, Range 9E.
14. Capacity of reservoir, 3500 acre-feet.
15. Stream from which reservoir is filled Clear Branch and Pinnacle Creek.
16. Date of initiation of storage right April 6, 1967.
17. Area of reservoir 130 acres.
18. Height of dam 100 feet; mean depth 29.6 feet.

The foregoing statement is true to the best of my knowledge and belief.

IN WITNESS WHEREOF, I have hereunto set my hand this 29 day of December 1997.

CLAIMANT William Stanley

This statement, accompanied by the necessary fees, should be mailed to the Oregon Water Resources Department. Checks, drafts, or money orders should be made payable to the Oregon Water Resources Department.

- *9. Laurance Lake and Clear Branch
Eliot Branch
Coe Branch

NW/SE, Sec 27, Tp 1S, R 9E
NW/SE, Sec 26, Tp 1S, R 9E
SE/NE, Sec 27, Tp 1S, R 9E

M:\groups\wr\hydro\pc annual statement form



Oregon

John A. Kitzhaber, M.D., Governor

Water Resources Department

Commerce Building
158 12th Street NE
Salem, OR 97310-0210
(503) 378-3739
FAX (503) 378-8130

RECEIVED

DEC 30 1997

WATER RESOURCES DEPT.
SALEM, OREGON

Dear Project Owner:

To better provide you with service, we request your completion of the below questionnaire.
Please return with your annual fee payment.

If you are no longer the owner or operator of the project(s), please provide the new owner(s)
name and address.

HYDROELECTRIC OR POWER CLAIM NUMBER: PC 878 FERC # 4458

OWNER: Middle Fork Irrigation District

CONTACT PERSON: William Stanley

ADDRESS: P.O. Box 291

CITY: Parkdale, STATE: OR ZIP CODE: 97041

TELEPHONE NUMBER: (541) 352-6468
(INCLUDE AREA CODE)

FAX NUMBER: (541) 352-7794

E-MAIL ADDRESS: Bill_St Stanley@class.orednet.org

RECEIVED

DEC 17 1996

WATER RESOURCES DEPT.
SALEM, OREGON

Claim No. _____

ANNUAL STATEMENT OF WATER POWER CLAIMANT

Required by ORS 543.720

1. Name of claimant Middle Fork Irrigation District
2. P.O./Address P.O. Box 291
3. Stream from which appropriation is claimed Clear Br, Eliot Br, and Coe Br of the Middle Fork of the Hood River
4. Date of initiation of right January 26, 1981-Clear, July 14, 1982-Coe/Eliot
5. Maximum amount of water claimed 40 cfs
6. Total average fall utilized 1348 feet.
7. Total number of theoretical H.P. claimed 6123 horsepower.
8. Total power developed 4559 horsepower.
Maximum peak power developed this year 3400 KW.
9. Location of point of diversion from stream * Sec *, Tp. *, R * *See Below
10. Location of point at which water is returned NE/SW Sec 31, Tp. 1N, R 10E.
11. Manner of developing power Hydro Turbines
12. Use to which power is applied Generation of Electricity.
If storage is used:
13. Location of reservoir, Secs. 21, 22, 27, 28, Tp. 1S, R. 9E
14. Capacity of reservoir, 3500 acre-feet.
15. Stream from which reservoir is filled Clear Branch & Pinnacle Creek
16. Date of initiation of storage right April 6, 1967
17. Area of reservoir 130 acres.
18. Height of dam 100 feet; mean depth 29.6 feet.

The foregoing statement is true to the best of my knowledge and belief.

IN WITNESS WHEREOF, I have hereunto set my hand this 10 day of December 19 96.

Wm Stanley
CLAIMANT

This statement, accompanied by the necessary fees, should be mailed to the Oregon Water Resources Department. Checks, drafts, or money orders should be made payable to the Oregon Water Resources Department.

- | | |
|----------------------------------|----------------------------|
| *9. Laurance Lake & Clear Branch | NW/SE, Sec 27, Tp 1S, R 9E |
| Eliot Branch | NW/SE, Sec 26, Tp 1S, R 9E |
| Coe Branch | SE/NE, Sec 27, Tp 1S, R 9E |

RECEIVED

DEC 26 1995

WATER RESOURCES DEPARTMENT

Claim No. _____

SALEM, OREGON

ANNUAL STATEMENT OF WATER POWER CLAIMANT

Required by ORS 543.720

1. Name of claimant Middle Fork Irrigation District
2. P.O./Address PO Box 291
3. Stream from which appropriation is claimed Laurance Lake, Clear Branch, Eliot Branch and Coe Branch of Middle Fork Hood River
4. Date of initiation of right January 26, 1981 for 20 cfs, July 14 1982 for 20 cfs
5. Maximum amount of water claimed 40
6. Total average fall utilized Unit 1 = 757', Units 2 & 3 combines = 590' feet.
7. Total number of theoretical H.P. claimed 6123 horsepower.
8. Total power developed 4290 horsepower.
Maximum peak power developed this year 3420 ~~3326~~ KW.
9. Location of point of diversion from stream Sec , Tp. , R list at bottom of page
10. Location of point at which water is returned NE 1/4 Sec 31, Tp. 1N, R 10E.
11. Manner of developing power 2 impulse turbines & 1 reaction turbine driving generators
12. Use to which power is applied Development of electrical power.
If storage is used: _____
13. Location of reservoir, Secs. 21, 22, 27, 28, Tp. 1S, R. 9E
14. Capacity of reservoir, 3540 acre-feet.
15. Stream from which reservoir is filled Clear Branch & Pinnacle Creek.
16. Date of initiation of storage right April 6, 1967.
17. Area of reservoir 115 acres.
18. Height of dam 110 feet; mean depth 45 feet.

The foregoing statement is true to the best of my knowledge and belief.

IN WITNESS WHEREOF, I have hereunto set my hand this 16 day of Nov 1995.

Wm J. Farley
CLAIMANT

This statement, accompanied by the necessary fees, should be mailed to the Oregon Water Resources Department. Checks, drafts, or money orders should be made payable to the Oregon Water Resources Department.

9. Laurance Lake & Clear Branch NW 1/4 SE 1/4, Sec 27, Tp 1S, R 9E
Eliot Branch NW 1/4 SE 1/4, Sec 26, TP 1S, R 9E
Coe Branch SE 1/4 NE 1/4, Sec 27, Tp 1S, R 9E

Claim No. 878

RECEIVED

DEC 29 1994

WATER RESOURCES DEPT.
SALEM, OREGON

ANNUAL STATEMENT OF WATER POWER CLAIMANT

Required by ORS 543.720

1. Name of claimant Middle Fork Irrigation District
2. P.O. address PO Bpx 201, Parkdale, Oregon 97041
3. Stream from which appropriation is claimed Laurance Lake, Clear Branch, Eliot Branch and Coe Branch of Middle Fork Hood River
4. Date of initiation of right January 26, 1981 for 20 cfs, July 14, 1982 for 20 cfs
5. Maximum amount of water claimed 40
6. Total average fall utilized Unit 1 - 757', Unit 2 & Unit 3 combined - 590'
7. Total number of theoretical H.P. claimed 6123 horsepower
8. Total power developed 4290 horsepower
Maximum peak power developed this year 3326 Kw.
9. Location of point of diversion from stream Sec. , Tp. , R list at bottom of page
10. Location of point at which water is returned NE 1/4 SW 1/4 Sec 31, Tp. 1N, R 10E
11. Manner of developing power 2 impulse turbines & 1 reaction Turbine driving generators
12. Use to which power is applied Development of electrical power
If storage is used:
13. Location of reservoir, Secs. 21, 22, 27, 28, Tp. 1S, R. 9E
14. Capacity of reservoir, 3540 acre-feet.
15. Stream from which reservoir is filled Clear Branch & Pinnacle Creek
16. Date of initiation of storage right April 6, 1967
17. Area of reservoir 115 acres.
18. Height of dam 11- feet; mean depth 45 feet.

The foregoing statement is true to the best of my knowledge and belief.

IN WITNESS WHEREOF, I have hereunto set my hand this 14 day of Dec 19 94

Wm Stanley
Claimant

This statement, accompanied by the necessary fees, should be mailed to the Oregon Department of Water Resources. Checks, drafts, or money orders should be made payable to the Oregon Water Resources Department

9. Laurance Lake & Clear Branch NW 1/4 NE 1/4, Sec 27, Tp 1S, R 9E
Eliot Branch NW 1/4 SE 1/4 Sec 26, Tp 1S, R 9E
Coe Branch SE 1/4 NE 1/4 Sec 27, TP 1S, R 9E

RECEIVED

DEC 29 1993

Claim No.

PC 878

WATER RESOURCES DEPT.
SALEM, OREGON

ANNUAL STATEMENT OF WATER POWER CLAIMANT

Required by ORS 543.720

1. Name of claimant Middle Fork Irrigation District
2. P.O. address PO Box 291, Parkdale, Oregon 97041
3. Stream from which appropriation is claimed Laurance Lake, Clear Branch, Eliot Branch and Coe Branch of Middle Fork Hood River
4. Date of initiation of right January 26, 1981 for 20 cfs, July 14, 1982 for 20 cfs
5. Maximum amount of water claimed 40
6. Total average fall utilized #1 - 757 ft. #2 & #@ - 590 ft combined
7. Total number of theoretical H.P. claimed 6123 horsepower
8. Total power developed 4290 horsepower
- Maximum peak power developed this year 3130 Kw.
Laurance Lake & Clear branch NW 1/4, Sec 27, Tp 1S, R 9E
Eliot Branch SE 1/4, Sec 26, Tp 1S, R 9E
9. Location of point of diversion from stream NW 1/4, Sec 26, Tp 1S, R 9E
- Coe Branch SE 1/4, Sec 27, Tp 1S, R 9E
10. Location of point at which water is returned NE 1/4, Sec 31, Tp 1N, R 10E
11. Manner of developing power 2 impulse turbines & 1 reaction turbine driving generators
12. Use to which power is applied Development of electricla power
If storage is used:
13. Location of reservoir, Secs. 21, 22, 27, 28, Tp. 1S, R. 9E
14. Capacity of reservoir, 3540 acre-feet.
15. Stream from which reservoir is filled Clear Branch and Pinnacle Creek
16. Date of initiation of storage right April 6, 1967
17. Area of reservoir 115 acres.
18. Height of dam 110 feet; mean depth 45 feet.

The foregoing statement is true to the best of my knowledge and belief.

IN WITNESS WHEREOF, I have hereunto set my hand this 20 day of Dec. 1993

W. H. Stanley
Claimant

This statement, accompanied by the necessary fees, should be mailed to the Oregon Department of Water Resources. Checks, drafts, or money orders should be made payable to the Oregon Water Resources Department

Claim No. 878

RECEIVED

DEC 30 1992

Annual Statement of Water Power Claimant

Required by ORS 543.720

WATER RESOURCES DEPT
SALEM, OREGON

1. Name of claimant Middle Fork Irrigation District
 2. P. O. address PO Box 291, Parkdale, Oregon 97041
 3. Stream from which appropriation is claimed Laurance Lake, Clear Branch, Eliot Branch and Coe Branch of Middle Fork Hood River
 4. Date of initiation of right January 26, 1981 for 20 cfs, July 14, 1982 for 20 cfs
 5. Maximum amount of water claimed 40 sec. ft.
 6. Total average fall utilized #1 - 757 ft. #2 & #3 - 590 ft combined
 7. Total number of theoretical H. P. claimed 6123 horsepower.
 8. Total power developed 4290 horsepower.
Laurance Lake & Clear Branch NW 1/4, Sec 27, Tp 1S, R 9E
 9. Location of point of diversion from stream Eliot Branch NW 1/4, Sec. 26, Tp. 1S, R. 9E
Coe Branch SE 1/4, Sec. 27, Tp. 1S, R. 9E
 10. Location of point at which water is returned NE 1/4, Sec. 31, Tp. 1N, R. 10E
 11. Manner of developing power 2 impulse turbines & 1 reaction turbine driving generators
 12. Use to which power is applied development of electrical power
- If storage is used:
13. Location of reservoir, Secs. 21, 22, 27, 28, Tp. 1S, R. 9E
 14. Capacity of reservoir, 3540 acre-feet.
 15. Stream from which reservoir is filled Clear Branch and Pinnacle Creek
 16. Date of initiation of storage right April 6, 1967
 17. Area of reservoir 115 acres.
 18. Height of dam 110 feet; mean depth 45 feet.

The foregoing statement is true to the best of my knowledge and belief.

IN WITNESS WHEREOF, I have hereunto set my hand this 16 day of December, 1992.

Norothy J. Hendrix
Claimant.

This statement, accompanied by the necessary fees, should be mailed to the State Engineer at Salem, Oregon. Checks, drafts, or money orders should be made payable to the State Engineer.

DEC 30 1991

1. Name of claimant Middle Fork Irrigation District

2. P. O. address PO Box 291, Parkdale, Oregon 97041

3. Stream from which appropriation is claimed Laurance Lake, Clear Branch, Eliot Branch and
Coe Branch of Middle Fork Hood River

4. Date of initiation of right January 26, 1981 for 20 cfs, July 14, 1982 for 20 cfs

5. Maximum amount of water claimed 40 sec. ft.
#1 - 757 ft, #2 & #3 - 590 Ft combined

6. Total average fall utilized ft.

7. Total number of theoretical H. P. claimed 6123 horsepower.

8. Total power developed 4290 horsepower.

9. Location of point of diversion from stream Laurance Lake & Clear Branch NW $\frac{1}{4}$ NE $\frac{1}{4}$, Sec 27, Tp 1S, R 9E
Eliot Branch NW $\frac{1}{4}$ SE $\frac{1}{4}$, 26 1S 9E
Coe Branch SE $\frac{1}{4}$ NE $\frac{1}{4}$, 27 1S 9E
NE $\frac{1}{4}$ SW $\frac{1}{4}$, Sec. 31, Tp. 1N, R. 10E

10. Location of point at which water is returned NE $\frac{1}{4}$ SW $\frac{1}{4}$, Sec. 31, Tp. 1N, R. 10E

11. Manner of developing power 2 impulse turbines & 1 reaction turbine driving generators

12. Use to which power is applied Development of electrical power

If storage is used:

13. Location of reservoir, Secs. 21, 22, 27, 28, Tp. 1S, R. 9E

14. Capacity of reservoir, 3540 acre-feet.

15. Stream from which reservoir is filled Clear Branch and Pinnacle Creek

16. Date of initiation of storage right April 6, 1967

17. Area of reservoir 115 acres.

18. Height of dam 110 feet; mean depth 45 feet.

13. Location of reservoir, Secs. 21, 22, 27, 28, Tp. 1S, R. 9E.

14. Capacity of reservoir, 3540 acre-feet.

15. Stream from which reservoir is filled Clear Branch and Pinnacle Creek

16. Date of initiation of storage right April 6, 1967

17. Area of reservoir 115 acres.

18. Height of dam 110 feet; mean depth 45 feet.

IN WITNESS WHEREOF, I have hereunto set my hand this 17th day of December, 1991.

Claimant.

3M-9-58
SP-12971-119

Annual Statement of Water Power Claimant

Required by ORS 543.720

RECEIVED

DEC 28 1990

WATER RESOURCES DEPT
SALEM, OREGON

1. Name of claimant Middle fork Irrigation District
2. P. O. address PO Box 291, Parkdale, Oregon 97041
3. Stream from which appropriation is claimed Laurance Lake, Clear Branch
Eliot Branch and Coe Branch of Middle Fork Hood River
4. Date of initiation of right January 26, 1981 for 20 cfs., July 14, 1982 for 20 cfs.
5. Maximum amount of water claimed 40 sec. ft.
#1 - 757 ft, #2 & #3 - 590 ft combined
6. Total average fall utilized ft.
7. Total number of theoretical H. P. claimed 6123 horsepower.
8. Total power developed 4290 horsepower.
9. Location of point of diversion from stream Laurance Lake & Clear Branch NW 1/4 NE 1/4, Sec 27, Tp 1S, R 9E
Eliot Branch NW 1/4 SE 1/4 Sec. 26, Tp. 1S, R. 9E
Coe Branch SE 1/4 NE 1/4 27 1S 9E
10. Location of point at which water is returned NE 1/4 SW 1/4 Sec. 31, Tp. 1N, R. 10E
11. Manner of developing power 2 impulse turbines and 1 reaction turbine driving generators
12. Use to which power is applied Development of electrical power

If storage is used:

13. Location of reservoir, Secs. 21, 22, 27, 28, Tp. 1S, R. 9E
14. Capacity of reservoir, 3540 acre-feet.
15. Stream from which reservoir is filled Clear Branch and Pinnacle Creek
16. Date of initiation of storage right April 6, 1967
17. Area of reservoir 115 acres.
18. Height of dam 110 feet; mean depth 45 feet.

fees due - \$1229.60

The foregoing statement is true to the best of my knowledge and belief.

IN WITNESS WHEREOF, I have hereunto set my hand this 13 day of December, 1990

Wm. Stanley

Claimant.

This statement, accompanied by the necessary fees, should be mailed to the State Engineer at Salem, Oregon.
Checks, drafts, or money orders should be made payable to the State Engineer.

Pl. 60543
Rec'd 1-2-90

Claim No. 878

RECEIVED

DEC 29 1989

Annual Statement of Water Power Claimant

Required by ORS 543.720

WATER RESOURCES DEPT.
SALEM, OREGON

1. Name of claimant Middle Fork Irrigation District
PO Box 291
2. P. O. address Parkdale, OR 97041
3. Stream from which appropriation is claimed Laurance Lake, Clear Branch
Eliot Branch and Coe Branch of Middle Fork Hood River
4. Date of initiation of right January 26, 1981 for 20 cfs, July 14, 1982 for 20 cfs
5. Maximum amount of water claimed 40 sec. ft.
#1 - 757 ft, #2 & #3 - 590 ft combined
6. Total average fall utilized ft.
7. Total number of theoretical H. P. claimed 6123 horsepower.
8. Total power developed 4290 horsepower.
9. Location of point of diversion from stream Laurance Lake & Clear Branch NW 1/4 NE 1/4, Sec. 27, Tp. 1S, R. 9E
Eliot Branch NW 1/4 SE 1/4 Sec. 26, Tp. 1S, R. 9E
Coe Branch SE 1/4 NE 1/4 Sec. 27, Tp. 1S, R. 9E
10. Location of point at which water is returned NE 1/4 SW 1/4 Sec. 31, Tp. 1N, R. 10E
11. Manner of developing power 2 impulse turbines and 1 reaction turbine driving generators
12. Use to which power is applied Development of electrical power

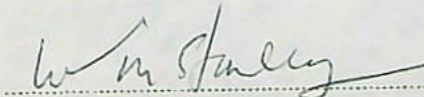
If storage is used:

13. Location of reservoir, Secs. 21, 22, 27, 28, Tp. 1S, R. 9E
14. Capacity of reservoir, 3540 acre-feet.
15. Stream from which reservoir is filled Clear Branch and Pinnacle Creek
16. Date of initiation of storage right April 6, 1967
17. Area of reservoir 115 acres.
18. Height of dam 110 feet; mean depth 45 feet.

fees due - \$1229.60

The foregoing statement is true to the best of my knowledge and belief.

IN WITNESS WHEREOF, I have hereunto set my hand this 5th day of December, 1989



Claimant.

This statement, accompanied by the necessary fees, should be mailed to
Checks, drafts, or money orders should be made payable to the State Engineer.

WATER RESOURCES DEPARTMENT
3850 PORTLAND ROAD N.E.
SALEM, OR 97310

RECEIVED

Claim No. 878

DEC 16 1988

WATER RESOURCES
SALEM, OREGON

Annual Statement of Water Power Claimant

Required by ORS 543.720

1. Name of claimant Middle Fork Irrigation District
PO Box 291
2. P. O. address Parkdale, OR 97041
3. Stream from which appropriation is claimed Laurance Lake, Clear Branch
Eliot Branch and Coe Branch of Middle Fork Hood River
4. Date of initiation of right January 26, 1981 for 20 cfs, July 14, 1982 for 20 cfs
5. Maximum amount of water claimed 40 sec. ft.
#1 - 757 ft, #2 & #3 - 590 ft combined
6. Total average fall utilized ft.
7. Total number of theoretical H. P. claimed 6123 horsepower.
8. Total power developed 4290 horsepower.
9. Location of point of diversion from stream Laurance Lake & Clear Branch NW 1/4 NE 1/4, Sec. 27, Tp. 1S, R. 9E
Eliot Branch NW 1/4 SE 1/4, Sec. 26, Tp. 1S, R. 9E
Coe Branch SE 1/4 NE 1/4, Sec. 27, Tp. 1S, R. 9E
10. Location of point at which water is returned NE 1/4 SW 1/4, Sec. 31, Tp. 1N, R. 10E
11. Manner of developing power 2 impulse turbines and 1 reaction turbine driving generators
12. Use to which power is applied Development of electrical power

If storage is used:

13. Location of reservoir, Secs. 21, 22, 27, 28, Tp. 1S, R. 9E
14. Capacity of reservoir, 3540 acre-feet.
15. Stream from which reservoir is filled Clear Branch and Pinnacle Cr.
16. Date of initiation of storage right April 6, 1967
17. Area of reservoir 80 115 acres.
18. Height of dam 110 feet; mean depth 45 feet.

fees due - \$1229.60

The foregoing statement is true to the best of my knowledge and belief.

IN WITNESS WHEREOF, I have hereunto set my hand this 8th day of December, 1988

Wm Stanley Mgr. M.F.I.D.
Claimant.

This statement, accompanied by the necessary fees, should be mailed to
Checks, drafts, or money orders should be made payable to the State Engineer.

WATER RESOURCES DEPARTMENT
3850 PORTLAND ROAD N.E.
SALEM, OR 97310

Claim No. 878

RECEIVED

Annual Statement of Water Power Claimant DEC 29 1987

Required by ORS 543.720

WATER RESOURCES DEPT.
SALEM, OREGON

1. Name of claimant Middle Fork Irrigation District
2. P. O. address PO Box 291
Parkdale, OR 97041
3. Stream from which appropriation is claimed Laurance Lake, Clear Branch
Eliot Branch and Coe Branch of Middle Fork Hood River
4. Date of initiation of right January 26, 1981 for 20 cfs, July 14, 1982 for 20 cfs
5. Maximum amount of water claimed 40 sec. ft.
#1 - 757 ft, #2 & #3 - 590 ft combined
6. Total average fall utilized ft.
7. Total number of theoretical H. P. claimed 6123 horsepower.
8. Total power developed 4290 horsepower.
9. Location of point of diversion from stream Laurance Lake & Clear Branch NW 1/4 NE 1/4, Sec. 27, Tp. 1S, R. 9E
Eliot Branch NW 1/4 SE 1/4 Sec. 26, Tp. 1S, R. 9E
Coe Branch SE 1/4 NE 1/4 Sec. 27, Tp. 1S, R. 9E
10. Location of point at which water is returned NE 1/4 SW 1/4 Sec. 31, Tp. 1N, R. 10E
11. Manner of developing power 2 impulse turbines and 1 reaction turbine driving generators
12. Use to which power is applied Development of electrical power

If storage is used:

13. Location of reservoir, Secs. 21, 22, 27, 28, Tp. 1S, R. 9E
14. Capacity of reservoir, 3540 acre-feet.
15. Stream from which reservoir is filled Clear Branch
16. Date of initiation of storage right April 6, 1967
17. Area of reservoir 80 acres.
18. Height of dam 110 feet; mean depth 45 feet.

fees due - \$1229.60

The foregoing statement is true to the best of my knowledge and belief.

IN WITNESS WHEREOF, I have hereunto set my hand this 1st day of December, 1987

Wm Stanley mgr. Middle Fork I. O.
Claimant.

This statement, accompanied by the necessary fees, should be mailed to
Checks, drafts, or money orders should be made payable to the State Engineer.

WATER RESOURCES DEPARTMENT
3850 PORTLAND ROAD N.E.
SALEM, OR 97310

Annual Statement of Water Power Claim

Required by ORS 543.720

RECEIVED

DEC 11 1986

1. Name of claimant Middle Fork Irrigation District WATER RESOURCES DEPT.
 PO Box 291 SALEM, OREGON
2. P. O. address Parkdale, OR 97041
3. Stream from which appropriation is claimed Laurance Lake, Clear Branch
 Eliot Branch and Coe Branch of Middle Fork Hood River
4. Date of initiation of right January 26, 1981 for 20 cfs., July 14, 1982 for 20 cfs.
5. Maximum amount of water claimed 40 sec. ft.
 #1 - 757 ft, #2 & #3 - 590 ft combined
6. Total average fall utilized ft.
7. Total number of theoretical H. P. claimed 6123 horsepower.
8. Total power developed 4290 horsepower.
9. Location of point of diversion from stream Laurance Lake & Clear Branch NW $\frac{1}{4}$ NE $\frac{1}{4}$, Sec. 27, Tp. 1S, R. 9E
 Eliot Branch NW $\frac{1}{4}$ SE $\frac{1}{4}$, Sec. 26, Tp. 1S, R. 9E
 Coe Branch SE $\frac{1}{4}$ NE $\frac{1}{4}$, Sec. 27, Tp. 1S, R. 9E
10. Location of point at which water is returned NE $\frac{1}{4}$ SW $\frac{1}{4}$, Sec. 31, Tp. 1N, R. 10E
11. Manner of developing power 2 impulse turbines and 1 reaction turbine driving generators
12. Use to which power is applied Development of electrical power

If storage is used:

13. Location of reservoir, Secs. 21, 22, 27, 28 Tp. 1S, R. 9E
14. Capacity of reservoir, 3540 acre-feet.
15. Stream from which reservoir is filled Clear Branch
16. Date of initiation of storage right April 6, 1967
17. Area of reservoir 80 acres.
18. Height of dam 110 feet; mean depth 45 feet.

1987 fees due - \$1229.60

The foregoing statement is true to the best of my knowledge and belief.

IN WITNESS WHEREOF, I have hereunto set my hand this 8th day of December, 1986

W. H. Stanley

Claimant.

This statement, accompanied by the necessary fees, should be mailed to
 Checks, drafts, or money orders should be made payable to the State Engineer.

WATER RESOURCES DEPARTMENT
 3850 PORTLAND ROAD N.E.
 SALEM, OR 97310

Annual Statement of Water Power Claimant

Required by ORS 543.720

RECEIVED

DEC 19 1985

WATER RESOURCES DEPT
SALEM, OREGON

1. Name of claimant .. Middle Fork Irrigation District ..
PO Box 291
2. P. O. address .. Parkdale, OR 97041 ..
3. Stream from which appropriation is claimed .. Laurance Lake, Clear Branch ..
Eliot Branch and Coe Branch of Middle Fork Hood River
4. Date of initiation of right .. January 26, 1981 for 20 cfs, July 14, 1982 for 20 cfs
5. Maximum amount of water claimed .. 40 .. sec. ft.
#1 - 757 ft, #2 & #3 - 590 ft combined
6. Total average fall utilized .. ft.
7. Total number of theoretical H. P. claimed .. 6123 .. horsepower.
8. Total power developed .. 4290 .. horsepower.
9. Location of point of diversion from stream .. Laurance Lake & Clear Branch NW $\frac{1}{4}$ NE $\frac{1}{4}$, Sec 27, Tp1S, R9E
Eliot Branch NW $\frac{1}{4}$ SE $\frac{1}{4}$ Sec. 26, Tp. 1S, R. 9E
Coe Branch SE $\frac{1}{4}$ NE $\frac{1}{4}$ ~~xxx~~ ~~xx~~ 27 1S 9E
10. Location of point at which water is returned .. NE $\frac{1}{4}$ SW $\frac{1}{4}$ Sec. 31, Tp. 1N, R. 10E ..
11. Manner of developing power .. $\frac{2}{1}$ impulse turbines and $\frac{1}{8}$ reaction turbines ..
driving generators
12. Use to which power is applied .. development of electrical power ..

If storage is used:

13. Location of reservoir, Secs. .. 21, 22, 27, 28 .., Tp. 1S .., R. 9E ..
14. Capacity of reservoir, .. 3540 .. acre-feet.
15. Stream from which reservoir is filled .. Clear Branch ..
16. Date of initiation of storage right .. April 6, 1967 ..
17. Area of reservoir .. 80 .. acres.
18. Height of dam .. 110 .. feet; mean depth .. 45 .. feet.

1986 fees due - \$1229.60

The foregoing statement is true to the best of my knowledge and belief.

IN WITNESS WHEREOF, I have hereunto set my hand this .. day of .., 19..

Win Stanley

Claimant.

This statement, accompanied by the necessary fees, should be mailed to the-
Checks, drafts, or money orders should be made payable to the State Engineer.

WATER RESOURCES DEPARTMENT
3850 PORTLAND ROAD N.E.
SALEM, OR 97310

PC 878 Correspondence

FERC Online eLibrary (formerly FERRIS)

In

[E-mail this page](#)

Search

[Advanced Search](#)[New Dockets](#)[Docket Search](#)[Daily Search](#)[Request List](#)[Logon](#)[Help](#)[Help - Accessible](#)[Login: Guest](#)**Document Information**

Accession Number: 19840410-0430

Available: Public

Document Date: 4/6/1984

Filed Date: 4/6/1984

Posted Date:

First Received
Date:

Official: No

E-filing: No

Non-decisional: No

Description:

Order granting Middle Fork Irrigation District exemption from
licensing & denying General Energy Devel prelim permit.
840406

Issuance

Category:

Library:

Hydro

Document Type:

Class:	Type:
Order/Opinion	Commission Order/Opinion

Docket Numbers: [Click here to eSubscribe to a Docket](#)

Docket	SubDocket	Type
P-6645	000	On Document
P-4458	002	On Document

Correspondent:

Type	Last Name	FI	MI	Affiliation
AUTHOR	*			COMMISSIONERS & IMMEDIATE STAFF (THE COMMISSION)
AUTHOR	CASHELL	L	D	SECRETARY OF THE COMMISSION & STAFF
RECIPIENT	*			MIDDLE FORK IRRIGATION DISTRICT (OR)

Associated Numbers:

Type:	Numbers:
FERC Cite Number	27FERC61,066

[Print Info](#)[Add to Request](#)[File List](#)[Help](#)

For any issues regarding FERC Online, please contact ferconlinesupport@ferc.gov or call 866-208-3676.
Please include a current mail address, telephone number, and email address.

UNITED STATES OF AMERICA
FEDERAL ENERGY REGULATORY COMMISSION

Middle Fork Irrigation District

Project No. 4458-005
Oregon

ORDER APPROVING AMENDMENT OF EXEMPTION

(Issued April 10, 1995)

By letter dated September 21, 1994, Middle Fork Irrigation District (exemptee) requested approval to install a fish trap at the base of Clear Branch Dam, a component of the exempted Middle Fork Irrigation District Project. The project is located in the Mount Hood National Forest on the Clear Branch of the Middle Fork of Hood River, near Parkdale, Oregon.

Background

The Clear Branch Dam was constructed in 1969 and impounds Laurance Lake. Construction of the dam blocked upstream movement of resident and anadromous fish.

In 1985, an exemption from license was issued for a proposed 3.1 megawatt hydropower facility to be constructed on the irrigation outlet of the dam. An inspection of the dam in 1986, as required by 18 C.F.R. Part 12, determined that repairs to the dam were needed to ensure that the dam is capable of handling the Probable Maximum Flood.

An environmental assessment (EA) was completed and a finding of no significant impact (FONSI) was issued on May 27, 1991, by the U.S. Forest Service (FS) on the construction of a larger spillway. The FONSI noted that a fish trap would be designed as a mitigative measure to provide upstream fish passage past the Clear Branch Dam, primarily for bull trout. Currently, the bull trout population above the dam is reproductively isolated by the dam. Juvenile bull trout are able to migrate over the dam during periods of spill, but adult fish cannot return. Thus, the need exists for the fish trap to capture returning adult fish for transport via truck past the dam to restore the upstream fishery.

The spillway rehabilitation was completed without the fish trap being constructed. Consequently, on August 25, 1994, preliminary plans for the proposed fish trap were submitted to the Commission's Portland Regional Office (PRO). The exemptee was subsequently requested to contact the U.S. Fish and Wildlife Service (FWS) and the Oregon Department of Fish and Wildlife (ODFW) for comments on the proposed trap. These agencies responded by letters dated September 7, 1994, supporting the proposed fish trap. By letter dated September 13, 1994, the Commission's Portland Regional Office determined that before construction of the fish trap could be authorized, the exemptee

DC-A-45

-2-

must file an application for amendment of its exemption, which the exemptee did by letter dated September 21, 1994.

Exemptee's proposal

The proposed fish trap would consist of an excavated entrance or fish approach from the stilling basin leading to an 8-foot-by-30 foot dead end pool and weir fish ladder. The construction contract would be let and administered by the FS, with the FS and the exemptee providing funding. Maintenance of the facility would be a cooperative effort of the FS, ODFW, and the exemptee. Periodic transportation and upstream release of fish would also be a cooperative effort.

Agency comments

The ODFW stated that it requested and supports the construction of a fish trap below the Clear Branch Dam. The fish trap would give the agency management flexibility and additional data gathering opportunities in its program to restore and enhance the Clear Branch bull trout population as well as anadromous fish in the Hood River Basin. The ODFW noted its special concern for the bull trout, a species that has been considered for federal listing as threatened or endangered.

The FWS recommends that the Commission approve the FS' fish trap project as it would benefit the bull trout. The FWS noted that the bull trout was recently considered warranted but precluded for listing under the Endangered Species Act.

Conclusions and recommendations

Based upon our review of the agency comments filed in this proceeding and our independent analysis, we conclude the exemptee's application for amendment to authorize the construction of a fish trap at the base of Clear Branch Dam should be approved. The facility would provide the opportunity to provide passage of fish around the dam which have been excluded since the dam was constructed in 1969.

Prior to construction of the fish trap, the exemptee should submit copies of the final contract drawings and specifications for the pertinent features of the project to the Commission's Portland Regional Director and the Director, Division of Dam Safety and Inspections (D2SI). Additionally, the exemptee should review and approve contractor-designed cofferdams and deep excavations prior to the start of construction and ensure that construction of the cofferdams and deep excavations is consistent with the approved design. Copies of the approved cofferdam construction drawings and specifications and a copy of the letter(s) of approval should also be filed with the PRO and D2SI.

PC878
Copy to: Read
Jung

After completion of the facility, the exemptee should file revised exhibit drawings to describe and show the modifications as built.

The Director orders:

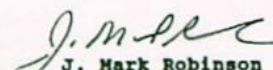
(A) The amendment to the exemption for the Middle Fork Irrigation District Project, filed by letter dated September 21, 1994, for the installation of a fish trap at the Clear Branch Dam, a component of the exempted project, is approved.

(B) The licensee, at least 60 days prior to the start of construction, shall submit one copy to the Commission's Portland Regional Director and two copies to the Director, Division of Dam Safety and Inspections, of the final contract drawings and specifications for the pertinent features of the project. The Director, Division of Dam Safety and Inspections, may require changes to the plans and specifications in order to assure a safe and adequate project.

(C) The licensee shall review and approve contractor-designed cofferdams and deep excavations prior to the start of construction and shall ensure that construction of the cofferdams and deep excavations is consistent with the approved design. At least 30 days prior to start of construction of the cofferdam, the licensee shall submit to the Commission's Portland Regional Director and to the Director, Division of Dam Safety and Inspections, one copy of the approved cofferdam construction drawings and specifications and a copy of the letter(s) of approval.

(D) Within 90 days of completion of the modifications of the facility, the licensee must file, for Commission approval, revised exhibit drawings to describe and show the modifications as built.

(E) This order constitutes final agency action. Requests for rehearing by the Commission may be filed within 30 days of the date of issuance of this order, pursuant to 13 C.F.R. §385.713.


J. Mark Robinson
Director, Division of Project
Compliance and Administration

FEDERAL ENERGY REGULATORY COMMISSION
WASHINGTON, D.C. 20426

OFFICIAL BUSINESS
PENALTY FOR PRIVATE USE, \$300



101796
P-4458
STATE OF OREGON DIRECTOR
OREGON WATER RESOURCES DEPARTMENT (OR)
OREGON WATER RESOURCES COMMISSION
3850 PORTLAND ROAD, N.E.
SALEM, OR 97310

FEDERAL ENERGY REGULATORY COMMISSION

Office of Energy Projects
Division of Dam Safety and Inspections
Portland Regional Office
101 S.W. Main Street, Suite #905
Portland, Oregon 97204

Hydro

APR 17 2006

In reply refer to:
P-4458-OR
NATDAM-OR83030
-OR83032

Mr. Dave Compton, General Manager
Middle Fork Irrigation District
P.O. Box 291
Parkdale, OR 97041

*Clear Branch Dam
(Laurance Lake)
C-60*

Dear Mr. Compton:

This is to confirm our April 12, 2006 telephone conversation about the May 31, 2006 operation inspection of the Middle Fork Irrigation District Project, FERC No. 4458. I will meet you at your office at 8:00 a.m. on the 31st.

Prior to the inspections, please review the enclosures provided in our March 14, 2006 letter to you. As appropriate, spillway gate tests, emergency action plans (EAPs), minimum flows, and other matters referenced in the enclosures will be discussed. During the inspections it is required that the EAP coordinator or other individual familiar with the EAP preparation be available to discuss the project EAP, notification flow charts, inundation maps, information contained therein, and coordination with plan holders. It is also requested that an individual familiar with the instrumentation at the dam, including the location of the instruments, the manner of reading the instruments, and the evaluation of the data be available during the inspections.

We will be reviewing your security measures to determine if reasonable measures are in place, and will also be reviewing your vulnerability assessment and/or security plan in detail. Please be prepared to review and discuss your security measures at the time of the inspections, including ensuring that the proper documentation and security personnel are available at the time of the inspections.


RECEIVED

APR 19 2006

WATER RESOURCES DEPT
SALEM, OREGON

By copy of this letter, the agencies on the enclosed list are being advised of the inspections and are requested to notify me at (503) 552-2717 prior to the inspections, if they plan to attend. Please note that agency representatives will be excused prior to security discussions.

Sincerely,


for Adan Archuleta
Civil Engineer

Enclosure

RECEIVED

APR 19 2006

WATER RESOURCES DEPT
SALEM, OREGON

FEDERAL ENERGY REGULATORY COMMISSION
PORTLAND REGIONAL OFFICE
101 S.W. MAIN STREET, SUITE 905
PORTLAND, OREGON 97204

RECEIVED

JUL 20 2000

WATER RESOURCES DEPT.
SALEM, OREGON

JUL 19 2000

In reply refer to:
P-4458-OR
NATDAM-OR83030
-OR83032

Mr. William M. Stanley, Manager
Middle Fork Irrigation District
P.O. Box 291
Parkdale, Oregon 97041

Copy to: Bev
John
PC 878
Jenny

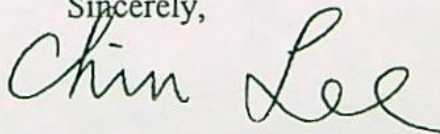
Dear Mr. Stanley:

This is to confirm my July 10, 2000 telephone conversation with Ms. Lee Montavon of your office about the August 22, 2000 operation inspection of the Middle Fork Irrigation District Project, FERC No. 4458. I will meet you at your office in Parkdale, Oregon, at 9:30 a.m. on August 22nd.

Prior to the inspection, please review the enclosures provided in our February 14, 2000 letter to you. As appropriate, spillway gate tests, emergency action plans, minimum flows, and other matters referenced in the enclosures will be discussed.

By copy of this letter, the agencies on the enclosed list are being advised of the inspection and are requested to notify me at (503) 944-6726, prior to the inspection, if they plan to attend.

Sincerely,



Chin Lee
Civil Engineer

cc: See enclosed list



Oregon

John A. Kitzhaber, M.D., Governor

Water Resources Department

Commerce Building
158 12th Street NE
Salem, OR 97310-0210
(503) 378-3739
FAX (503) 378-8130

November 9, 1999

MIDDLE FORK IRRIGATION DISTRICT
ATTN: WILLIAM STANLEY
P.O. BOX 291
PARKDALE OR 97041

Dear Mr. Stanley:

House Bill 2162 adopted by the 1999 Oregon Legislature, set a new annual fee for projects authorized under ORS 543.710. The fees has been increased from 24 cents for each theoretical horsepower (thp) in excess of 50 to 28 cents per thp. The bill became effective on October 23, 1999 and the fee increase takes effect as of January 1, 2000. The enclosed invoice indicates the amount due for the continued operation of PC 878 through the year 2000.

The new legislation increased the fee to pay for the costs of a staff position within the Department of Environmental Quality for continuing work associated with hydroelectric project reauthorization and monitoring.

If you have any questions or concerns, please call one of the division's hydroelectric program staff members, Jerry Gainey, Ext. 458, Beverly Hayes, Ext. 233 or John Sample, Ext. 306.

Sincerely,

Richard D. Bailey
Administrator, Water Rights and Adjudication Division

cc: Jerry Gainey
Beverly Hayes
John Sample



FEDERAL ENERGY REGULATORY COMMISSION
PORTLAND REGIONAL OFFICE
101 S.W. MAIN STREET, SUITE 905
PORTLAND, OREGON 97204

RECEIVED

JUL 16 1999

WATER RESOURCES DIV.
SALEM, OREGON

JUL 15 1999

In reply refer to:
P-4458-OR
NATDAM Nos. OR83030
OR83032

Mr. William M. Stanley
Manager, Middle Fork Irrigation District
P.O. Box 291
Parkdale, Oregon 97041

Copy to: PC 878
Beu
John


Dear Mr. Stanley:

This is to confirm our July 6, 1999 telephone conversation about the September 1, 1999 operation inspection of the Middle Fork Irrigation District Project, FERC No. 4458. I will meet you at your office in Parkdale, Oregon, at 10 a.m. on September 1.

Prior to the inspection, please review the enclosures provided in our February 24, 1999 letter to you. As appropriate, spillway gate tests, emergency action plans, minimum flows, and other matters referenced in the enclosures will be discussed.

By copy of this letter, the agencies on the enclosed list are being advised of the inspection and are requested to notify me at (503) 944-6726 prior to the inspection, if they plan to attend.

Sincerely,


Chin Lee, P.E.
Civil Engineer

cc: See enclosed list

FEDERAL ENERGY REGULATORY COMMISSION
PORTLAND REGIONAL OFFICE
101 S.W. MAIN STREET, SUITE 905
PORTLAND, OREGON 97204

RECEIVED

JUL 22 1998
WATER RESOURCES DEPT.
SALEM, OREGON

JUL 21 1998

In reply refer to:
P-4458-OR
NATDAM Nos. OR83030
OR83032

Mr. William M. Stanley, Manager
Middle Fork Irrigation District
P.O. Box 291
Parkdale, Oregon 97041

PC 878

Copy to: Bev
John


Dear Mr. Stanley:

This is to confirm your July 8, 1998 telephone conversation with Mr. Chin Lee of this office about the September 1, 1998 operation inspection of the Middle Fork Irrigation District Project, FERC No. 4458. Mr. Lee will meet you at your office in Parkdale, Oregon, at 9 a.m. on the 1st of September.

Prior to the inspection, please review the enclosures provided in our January 27, 1998 letter to you. Mr. Lee will discuss, as appropriate, spillway gate tests, emergency action plans, minimum flows, and other matters referenced in the enclosures.

By copy of this letter, the agencies on the enclosed list are being advised of the inspection and are requested to notify Mr. Lee at (503) 326-5858, extension 228, prior to the inspection, if they plan to attend.

Sincerely,



Harry T. Hall
Regional Director

cc: See enclosed list