

17710

Name W. S. J. A. Karm Security Adm.
 By 223 Terminal Sales Bldg.
 Address Portland, Oregon

Date filed December 23, 1938
 Priority December 23, 1938
 Action suspended until

Returned to applicant
 Date of approval February 14, 1939

CONSTRUCTION

Date for beginning February 14, 1940
 Date for completion October 1, 1940
 Extended to 10/1/41 - 10/1/42 - 10/1/43 - 10-1-44
(10/1/45) (Part)
 Date for application of water October 1, 1941
 Extended to 10/1/42 - 10/1/43 - 10-1-44
(10/1/45) (Part)

PROSECUTION OF WORK

Form "A" filed March 25, 1940
 Form "B" filed
 Form "C" filed Oct. 27, 1944 (McGhehey)
Dec. 26, 1945 (Winters)
Jan. 19, 1948 (Hougham)
 Blank mailed January 21, 1948
 Proof received
 Date certificate issued JUN 7 1949 DEC 30 1949

STATE PRINTING DEPT.

* partial vint.

Application No. 17710
 Permit No. 13387
 Certificate No. 15701, 15704
15702
15703
 Stream Index, Page No. 85
16645
16646

FEES PAID

Date	Amount	Receipt No.
1/12/39	23.00	23922
Total		
4/6/49	\$1 Cert. Fee	6723
4/18/49	"	6770
4/22/49	FEES REFUNDED	6787
5/19/49	Amount	Check No. 6901
5/10/49	"	6908
8/20/49	"	6954

ASSIGNMENTS

Date	To Whom	Address	Volume	Page
9/18/44	Clyde E. Bowen & Elma A. Bowen et al.	R. 2, McMinnville	2	1258

REMARKS

2.0 sq. from Yamhill R. for orig. of 160 acres.
 2-14-40 - Card for a
 10-4-40 Card for KB
 10-7-41 Card for B+C
 11-18-41 - Card for B+C
 12-10-41 - Card for B+C (Stringer, Bowen, McGhehey, Hougham, Laune, Winters)
 10-30-44 - " " (Hermans)
 10/10/45 Cards for B+C, (Hermans, Hougham, Bowen, & Stringer)
 10/30/45 " " " (Laune & Winters)
 DEC 11 1948
 JAN 14 1948 FORM 100 REQ. (Hougham only)
 T-10181
 T-10203

Date for completion
Extended to

Form A
NOTICE OF BEGINNING OF CONSTRUCTION

Application No.

I, W. B. Tucker (for United States of America), the holder of Permit No. 13389
to appropriate the public waters of the state of Oregon, began the actual construction of the works described

therein on the 13th day of October, 1939.

Remarks: Farm Operators are: T. E. Boone, Unit 59, RA Tract 26; G. J. Jensen, Unit 60, RA Tract 26; L. N. Laune, Unit 61, RA Tract 26; H. G. McGeheey, Unit 62, RA Tract 26; H. H. Heins, Unit 63, RA Tract 26; C. E. Bowen, Unit 64, RA Tract 26; and D. C. Hougham, Unit 65, RA Tract 26.
The appropriator should state the manner of beginning construction work, number of men employed, the amount of work completed up to the date of this statement, and any additional information which may tend to show the beginning of work in good faith.

Pipe line, pump and electric motive equipment installed by contract

IN WITNESS WHEREOF, I have hereunto set my hand this 18th day of March, 1940

W. B. Tucker
(Signature of Applicant)

W. B. Tucker
(Signature of Applicant)

W. B. Tucker

NE 39th Ave
(Address)

Spaulding Building, McMinnville, Oregon
(Address)

Fill out, detach, and mail to the State Engineer, Salem, Oregon, when construction work is begun.

3 DEPT.

Form B
NOTICE OF COMPLETION OF CONSTRUCTION

Application No. 17710 and 187

I, Clair L. Stringer, the holder of Permit No. 13776 and 1338
to appropriate the public waters of the state of Oregon, completed the construction of the works described
therein on the 1st day of October, 1945.

Remarks: If the works have less capacity than described in the permit, or you have definitely abandoned part of the proposed development, you should so state in order that our records may not be unnecessarily encumbered.

IN WITNESS WHEREOF, I have hereunto set my hand this 9th day of November, 1945.

Marilyn Graenker

Clair L. Stringer

1M-4-47

Form C

IMPORTANT—This form is a notice to the State Engineer that permittee is ready to make final proof to the extent to which the water has actually been applied to the intended use under the terms of the permit. Permittee is cautioned that Certificate of Water Right will be issued based on the extent of the quantity and use as determined by the final proof inspection and survey which will be made in response to the filing of this Form C.

NOTE: In the case of an irrigation permit, this Form C should not be mailed to the State Engineer until all of the land described in the permit, which it is intended to irrigate under this permit at any time, has actually been irrigated.
Fill out, detach, and mail to the State Engineer, Salem, Oregon, when all of the water has been applied.

Application No. 17710

NOTICE OF COMPLETE APPLICATION OF WATER TO A BENEFICIAL USE

I, Don C. Hougham, the holder of Permit No. 13389
part interest

to appropriate the public waters of the state of Oregon, completely applied the waters to a beneficial use in accordance with the terms of said permit, on the 30 day of Sept, 1947.

Remarks:

IN WITNESS WHEREOF, I have hereunto set my hand this 19th day of Jan, 1948.

Don C. Hougham
(Signature of Applicant)

(Address)

Date for completion
Extended to

Form A
NOTICE OF BEGINNING OF CONSTRUCTION

Application No.

I, W. B. Tucker (for United States of America), the holder of Permit No. 13389
to appropriate the public waters of the state of Oregon, began the actual construction of the works described

therein on the 13th day of October, 1939.

Farm Operators are: T. E. Boone, Unit 59, RA Tract 26; G. J. Jensen, Unit 60,
Remarks: RA Tract 26; L. N. Laune, Unit 61, RA Tract 26; H. G. McGhehey, Unit 62, RA Tract
26; H. H. Heins, Unit 63, RA Tract 26; C. E. Bowen, Unit 64, RA Tract 26; and
D. C. Hougham, Unit 65, RA Tract 26.
The appropriator should state the manner of beginning construction work, number of men employed, the amount of work completed

up to the date of this statement, and any additional information which may tend to show the beginning of work in good faith.

Pipe line, pump and electric motive equipment installed
by contract

IN WITNESS WHEREOF, I have hereunto set my hand this 18th day of March, 1940

E. G. Wright
(Signature of Witness)

NE 39th Ave

Portland Oregon
(Address)

DEPT.

W. B. Tucker
(Signature of Applicant)

W. B. Tucker

Spaulding Building, McMinnville, Oregon
(Address)

Fill out, detach, and mail to the State Engineer, Salem, Oregon, when construction work is begun.

Form B
NOTICE OF COMPLETION OF CONSTRUCTION

Application No. 17710 and 181

Palm Self, McMinnville, Ore.
(Address)

NOTE: In the case of an irrigation permit, this Form C should not be mailed to the State Engineer until all of the land described in the permit, which it is intended to irrigate under this permit at any time, has actually been irrigated.
Fill out, detach, and mail to the State Engineer, Salem, Oregon, when all of the water has been applied.

NOTE: In the case of an irrigation permit, this Form C should not be mailed to the State Engineer until all of the land described in the permit, which it is intended to irrigate under this permit at any time, has actually been irrigated.
Fill out, detach, and mail to the State Engineer, Salem, Oregon, when all of the water has been applied.

R. 2 McMinnville
(Address)

NOTE: In the case of an irrigation permit, this Form C should not be mailed to the State Engineer until all of the land described in the permit, which it is intended to irrigate under this permit at any time, has actually been irrigated.
Fill out, detach, and mail to the State Engineer, Salem, Oregon, when all of the water has been applied.

McMinnville Ore R. 2
(Address)

Form A

Application No.

NOTICE OF BEGINNING OF CONSTRUCTION

I, W. E. Tucker (for United States of America)....., the holder of Permit No. 13389
to appropriate the public waters of the state of Oregon, began the actual

therein on the

RECEIVED
DEC 4 1946
STATE ENGINEER
SALEM OREGON

Form C

Application No. 17710
18128

NOTICE OF COMPLETE APPLICATION OF WATER TO A BENEFICIAL USE

I,, the holder of Permit No.
to appropriate the public waters of the state of Oregon, completely applied the waters to a beneficial use in
accordance with the terms of said permit, on the day of 19.....

Remarks: I have applied water as asked for
If all of the water granted in the permit has not been fully applied to beneficial use, you should so state.

IN WITNESS WHEREOF, I have hereunto set my hand this 4th day of June, 19 46.

Claw L. Ringer
(Signature of Witness)
McMinnville, Oregon R. 2
(Address)

Leo M. Ringer
(Signature of Applicant)
McMinnville, Oregon R. 2
(Address)

NOTE: In the case of an irrigation permit, this Form C should not be mailed to the State Engineer until all of the land described
in the permit, which it is intended to irrigate under this permit at any time, has actually been irrigated.

Fill out, detach, and mail to the State Engineer, Salem, Oregon, when all of the water has been applied.

R. 2 McMinnville
(Address)

McMinnville, Oregon R. 2
(Address)

NOTE: In the case of an irrigation permit, this Form C should not be mailed to the State Engineer until all of the land described
in the permit, which it is intended to irrigate under this permit at any time, has actually been irrigated.

Fill out, detach, and mail to the State Engineer, Salem, Oregon, when all of the water has been applied.

Form A

Application No.

NOTICE OF BEGINNING OF CONSTRUCTION

I, W. P. Tucker (for United States of America)....., the holder of Permit No. 13389
to appropriate the public waters of the state of Oregon, began the actual construction.....

RECEIVED
DEC 4 1945
STATE ENGINEER
SALEM, OREGON

RECEIVED
JUN 2 1946
STATE ENGINEER
SALEM, OREGON

Form C

Application No.

NOTICE OF COMPLETE APPLICATION OF WATER TO A BENEFICIAL USE 13389

I, Oral Winters....., the holder of Permit No. 13776
to appropriate the public waters of the state of Oregon, completely applied the waters to a beneficial use in
accordance with the terms of said permit, on the 2nd day of October, 1945

Remarks: Have irrigated 25 acres. This is all that will be irrigated

If all of the water granted in the permit has not been fully applied to beneficial use, you should so state.

under this permit.

IN WITNESS WHEREOF, I have hereunto set my hand this 22 day of December, 1945.

Marie Winters

(Signature of Witness)

R. 2 Mc Minnville

(Address)

Oral Winters

(Signature of Applicant)

Mc Minnville Oreg R. 2.

(Address)

NOTE: In the case of an irrigation permit, this Form C should not be mailed to the State Engineer until all of the land described in the permit, which it is intended to irrigate under this permit at any time, has actually been irrigated.

Fill out, detach, and mail to the State Engineer, Salem, Oregon, when all of the water has been applied.

NOTICE OF BEGINNING OF CONSTRUCTION

I, W. B. Tucker (for United States of America), the holder of Permit No. 13389
to appropriate the public waters of the state of Oregon, began the actual construction

RECEIVED
DEC 4 1945
STATE ENGINEER
SALEM, O

RECEIVED
JUN 2 1946
STATE ENGINEER
SALEM, OREGON

NOTICE OF COMPLETE APPLICATION OF WATER TO A BENEFICIAL USE

I, Leo M. Laune, the holder of Permit No.
to appropriate the public waters of the state of Oregon, completely applied the waters to a beneficial use in
accordance with the terms of said permit, on the 6th. day of July, 1945.

Remarks:
If all of the water granted in the permit has not been fully applied to beneficial use, you should so state.

IN WITNESS WHEREOF, I have hereunto set my hand this 16th day of November, 1945

Fredman A. Dull
(Signature of Witness)

Leo M. Laune
(Signature of Applicant)

Palm Bldg. Mc Minnville, Oregon
(Address)

#2 - Mc Minnville, Ore
(Address)

NOTE: In the case of an irrigation permit, this Form C should not be mailed to the State Engineer until all of the land described in the permit, which it is intended to irrigate under this permit at any time, has actually been irrigated.

Fill out, detach, and mail to the State Engineer, Salem, Oregon, when all of the water has been applied.

NOTICE OF BEGINNING OF CONSTRUCTION

I, W. R. Tucker (for United States of America), the holder of Permit No. 13389
to appropriate the public waters of the state of Oregon, began the construction

NOTE: In the case of an irrigation permit, this Form C should not be mailed to the State Engineer until all of the land described in the permit, which it is intended to irrigate under this permit at any time, has actually been irrigated.

RECEIVED
NOV 23 1945
STATE ENGINEER
SALEM, OREGON

Form C

Application No. 17710 and 18128

NOTICE OF COMPLETE APPLICATION OF WATER TO A BENEFICIAL USE

I, Clair L. Stringer, the holder of Permit No. 13776 and 13389
to appropriate the public waters of the state of Oregon, completely applied the waters to a beneficial use in
accordance with the terms of said permit, on the 1st day of October, 1945

Remarks: _____
If all of the water granted in the permit has not been fully applied to beneficial use, you should so state.

IN WITNESS WHEREOF, I have hereunto set my hand this 9th day of November, 1945

Marion Graham
(Signature of Witness)

Clair L. Stringer
(Signature of Applicant)

Dayton, Oregon
(Address)

Route 2, McMinnville, Oregon
(Address)

NOTE: In the case of an irrigation permit, this Form C should not be mailed to the State Engineer until all of the land described in the permit, which it is intended to irrigate under this permit at any time, has actually been irrigated.
Fill out, detach, and mail to the State Engineer, Salem, Oregon, when all of the water has been applied.

I, W. C. Tucker (for United States of America), the holder of
to appropriate the public waters of the state of Oregon.

NOTE: In the case of an irrigation permit, this Form C should not be mailed to the State Engineer until all of the land described in the permit, which it is intended to irrigate under this permit at any time, has actually been irrigated. Fill out, detach, and mail to the State Engineer, Salem, Oregon, when all of the water has been applied.

RECEIVED
STATE ENGINEER
SALEM, OREGON

RECEIVED

RECEIVED
STATE ENGINEER
SALEM, OREGON

Permit No. 13389
I have applied the waters to a beneficial use in
accordance with the terms of said permit, on the 30 day of September, 1945.

Remarks:

If all of the water granted in the permit has not been fully applied to beneficial use, you should so state.

IN WITNESS WHEREOF, I have hereunto set my hand this 15 day of October, 1945.

W. C. Tucker
(Signature of Witness)

Hyde C. Bowen & Elma A. Bowen
(Signature of Applicant)

R. 2 McMinville, Oregon
(Address)

R.R. 2 Box 71E, McMinville, Oregon
(Address)

NOTE: In the case of an irrigation permit, this Form C should not be mailed to the State Engineer until all of the land described in the permit, which it is intended to irrigate under this permit at any time, has actually been irrigated.

Fill out, detach, and mail to the State Engineer, Salem, Oregon, when all of the water has been applied.

to appropriate the public waters of the state of Oregon, began

Date for completion

NOTE: In the case of an irrigation permit, this Form C should not be mailed to the State Engineer until all of the land described in the permit, which it is intended to irrigate under this permit at any time, has actually been irrigated.

RECEIVED
NOV 9 1945
STATE ENGINEER
SALEM, OREGON

Application No. 17710 & 18128

I, Herbert C. McGhehey, the holder of Permit No. 13776 & 13389
to appropriate the public waters of the state of Oregon, completely applied the waters to a beneficial use in
accordance with the terms of said permit, on the 20 day of September, 1944.

Remarks: If all of the water granted in the permit has not been fully applied to beneficial use, you should state.

(I am not the holder of all rights under the 2 permits above. See assignment form
from the United States)

IN WITNESS WHEREOF, I have hereunto set my hand this 25 day of October, 1944.

Paul A. Barry
(Signature of Witness)

Herbert C. McGhehey
(Signature of Applicant)

McMinnville, Oregon
(Address)

Rt. # 2, McMinnville
(Address)

NOTE: In the case of an irrigation permit, this Form C should not be mailed to the State Engineer until all of the land described in the permit, which it is intended to irrigate under this permit at any time, has actually been irrigated.
Fill out, detach, and mail to the State Engineer, Salem, Oregon, when all of the water has been applied.

Misc. Records. The following hold partial interest in Permit No. 13389 & 13776

- Vol 2, *p. 1260 Clair L. Stringer and Olga E. Stringer ^{to Richter} (10-1-45) (Submitted "C")
- *p. 1258 Clyde E. Bowen and Elma A. Bowen (10-1-45) (Submitted "C") or Grief
- *p. 1259 Herbert C. McGhehey and Lucille I. McGhehey (Submitted "C")
- p. 1262-3 Don C. Hougham and Ruby L. Hougham (10-1-45) (10-1-47)
- *p. 1270-1 Leo M. Laune and Lillian R. Laune (Submitted "C" Nov. 23, 1945)
" June 7, 1946)
- *p. 1266-7 Oral Winters and N. Marie Winters (Submitted "C" Dec. 26, 1945)
- *p. 1284-5 Stanley J. Hermens and Erma A. Hermens (10-1-45) (Ext. to 10-1-46)
- ✓ Vol. 3, P. 272 Richter, Theodore C. (5-28-48) from Stringers

* submitted form "C"

**** Theodore C. Richter
1 Clair L. Stringer and Olga E. Stringer
2 Clyde E. Bowen and Elma A. Bowen
3 Herbert C. McGhehey and Lucille I. McGhehey
4 Don C. Hougham and Ruby L. Hougham
5 Leo M. Laune and Lillian R. Laune
6 Oral Winters and N. Marie Winters
7 Stanley J. Hermens and Erma A. Hermens

5-17710

BEFORE THE WATER RESOURCES DEPARTMENT
OF THE
STATE OF OREGON

In the Matter of Transfer Application)
T-10181, Yamhill County)
) ORDER WITHDRAWING A
) TEMPORARY TRANSFER
) APPLICATION

540.505 to 540.580 establish the process in which a water right holder may submit a request to transfer the point of appropriation, place of use, or character of use authorized under an existing water right. OAR Chapter 690, Division 380 implements the statutes and provides the Department's procedures and criteria for evaluating transfer applications.

Applicant

North American Plants LLC
9375 SE Warmington Rd
McMinnville, OR 97128

Agent


Steven P. Applegate Consulting
3185 La Costa Loop S.
Salem, OR 97302

Temporary Transfer Application T-10181, in the name of North American Plants, LLC, was filed May 30, 2006. On October 5, 2006, Michael Remmick, General Manager for North American Plants LLC, authorized their agent, Steven P. Applegate to request the application be withdrawn.

Now, therefore, it is ORDERED:

Temporary Transfer Application T-10181, in the name of North American Plants, LLC, is withdrawn and of no further force or effect. Any unearned fees will be refunded.

Dated at Salem, Oregon this 10th day of October, 2006.


Phillip C. Ward
Director

Mailing date: OCT 20 2006

NOTICE OF RIGHT TO PETITION FOR RECONSIDERATION OR JUDICIAL REVIEW

This is an order other than a contested case. This order is subject to judicial review under ORS 183.484. Any petition for judicial review must be filed within the 60 day time period specified by ORS 183.484(2). Pursuant to ORS 536.075 and OAR 137-004-080 and OAR 690-01-005, you may either petition for judicial review or petition the Director for reconsideration of this order. A petition for reconsideration may be granted or denied by the Director, and if no action is taken within 60 days following the date the petition was filed, the petition shall be deemed denied.

S-17710

**BEFORE THE WATER RESOURCES DEPARTMENT
OF THE
STATE OF OREGON**

In the Matter of Transfer Application)	FINAL ORDER APPROVING A
T-10203, Yamhill County)	TEMPORARY CHANGE IN PLACE OF
)	USE

540.505 to 540.580 establish the process in which a water right holder may submit a request to temporarily transfer the place of use and, if necessary to convey the water to the temporary place of use, the point of diversion authorized under an existing water right. OAR Chapter 690, Division 380 implements the statutes and provides the Department's procedures and criteria for evaluating transfer applications.

Applicant

ERICKSON HORTICULTURAL
9875 NW MEADOW LAKE ROAD
CARLTON OR 97111

Findings of Fact

1. On June 19, 2006, Erickson Horticultural filed an application to temporarily change the place of use under Certificate 15701 for a period of three years. The Department assigned the application number T-10203.

2. The portion of the right to be transferred is as follows:

Certificate: 15701 in the name of STANLEY J. AND ERMA A. HERMENS (perfected under Permit S-13389)

Use: IRRIGATION of 4.3 ACRES

Priority Date: DECEMBER 23, 1938

Rate: 0.05 CUBIC FOOT PER SECOND (CFS)

Limit/Duty: ONE-EIGHTIETH cfs per acre, not to exceed 2.5 acre feet per acre per year

Source: YAMHILL RIVER, tributary to WILLAMETTE RIVER

Authorized Point of Diversion:

Twp	Rng	Mer	Sec	Q-Q	DLC	Survey Coordinates
4 S	4 W	WM	14	NE NE	50	NOT SPECIFIED ON CERTIFICATE

NOTICE OF RIGHT TO PETITION FOR RECONSIDERATION OR JUDICIAL REVIEW

This is an order in other than a contested case. This order is subject to judicial review under ORS 183.484. Any petition for judicial review must be filed within the 60 day time period specified by ORS 183.484(2). Pursuant to ORS 536.075 and OAR 137-004-0080, you may either petition for judicial review or petition the Director for reconsideration of this order. A petition for reconsideration may be granted or denied by the Director, and if no action is taken within 60 days following the date the petition was filed, the petition shall be deemed denied.

Authorized Place of Use:

IRRIGATION

Twp	Rng	Mer	Sec	Q-Q	DLC	Acres
4 S	4 W	WM	11	SW NE	50	2.0
4 S	4 W	WM	11	NE SW	50	0.3
4 S	4 W	WM	11	NW SE	50	2.0

3. Application T-10203 proposes to change the place of use of the right to:

IRRIGATION

Twp	Rng	Mer	Sec	Q-Q	DLC	Acres
4 S	4 W	WM	11	NE SE	50	0.3
4 S	4 W	WM	11	NW SE	50	0.3
4 S	4 W	WM	11	SW SE	50	3.2
4 S	4 W	WM	11	SE SE	50	0.5

4. Notice of the application for temporary transfer was published on June 27, 2006, pursuant to ORS 540.520 and OAR 690-380-4000. No comments were filed in response to the notice.
5. Water has been used within the last five years according to the terms and conditions of the right, and no evidence is available that would demonstrate that the right is subject to forfeiture under ORS 540.610.
6. A pump, pipeline, and sprinkler system sufficient to use the full amount of water allowed under the existing right are present.
7. The proposed change would not result in enlargement of the right.
8. The proposed change would not result in injury to other water rights. This finding is made through an abbreviated review recognizing that the transfer may be revoked under ORS 540.523(6) if the Department later finds that the transfer is causing injury to any existing water right.

Conclusions of Law


The temporary change in place of use proposed in application T-10203 is consistent with the requirements of ORS 540.523 and OAR 690-380-8000.

Now, therefore, it is ORDERED:

1. The change in place of use proposed in application T-10203 is approved.
2. The former place of use **shall not** be irrigated as part of this water right during the 2006, 2007 and 2008 irrigation seasons.
3. The use shall revert to the authorized place of use at the end of the 2008 irrigation season.
4. The approval of this temporary transfer may be revoked or modified if the Department finds the change causes injury to any existing water right.

5. A subsequent application for permanent transfer of Certificate 15701 shall be subject to a full and complete review to determine consistency with the requirements of OAR Chapter 690, Division 380. Approval of this temporary transfer does not establish a precedent for approval of a subsequent application filed for a permanent transfer.
6. The use of water at the temporary place of use authorized by this transfer shall be in accordance with the terms and conditions of Certificate 15701.
7. The time during which water is used under this approved temporary transfer does not apply toward a finding of forfeiture under ORS 540.610.
8. The use of the remaining water right described by Certificate 15701 shall continue to be in accordance with the terms and conditions of Certificate 15701.

Dated at Salem, Oregon this 31st day of July 2006.


Phillip C. Ward, Director

Mailing Date: AUG 02 2006

A part of a tract of land situate in Sections 11, 12, 13 and 14, Township 4 South, Range 4 West of the Willamette Meridian, in the Jacob Hawn Donation Land Claim No. 51, Notification No. 1357, and the Henry Bird Donation Land Claim No. 50, Notification No. 1239, and the Miles Carey Donation Land Claim No. 44, Notification No. 1229, in Yamhill County, Oregon, conveyed to the United States of America by W. T. Crook and wife by deed recorded March 11, 1937 in Book 112, Page 288, of the Deed Records of Yamhill County, Oregon, said part being more particularly described as follows, to-wit:

Beginning at a point marked by a 3/4" iron pipe at the common corner to United States Farm Security Administration Farm Units 61, 60, 64 and 65, said point being 2476.77 feet North of and 896.69 feet East of the Southwest corner of the Jacob Hawn Donation Land Claim No. 51;
Thence South 89° 35' 48" East for a distance of 1882.87 feet to a point on the East line of the Jacob Hawn Donation Land Claim in the Yamhill River, said point being referenced by a 3/4" iron pipe set back on line a distance of 125.27 feet;
Thence North 0° 11' 41" East along the East line of the Jacob Hawn Donation Land Claim No. 51 for a distance of 2711.85 feet to the Northeast corner of said Donation Land Claim marked by a 2" iron pipe;
Thence North 89° 18' 17" West along the North line of the Jacob Hawn Donation Land Claim No. 51 for a distance of 1873.00 feet to a point marked by a 3/4" iron pipe;
Thence South 0° 24' 12" West for a distance of 2721.37 feet, more or less, to the point of beginning;

Together with an easement for purposes of rights of way and construction and maintenance of roads and telephone, power and pipe lines across, over and upon the following described property, to-wit:

Beginning at a point marked by a 3/4" iron pipe, said point being 2476.77 feet North of, and 896.69 feet East of the Southwest corner of the Jacob Hawn Donation Land Claim No. 51;
Thence South 89° 35' 48" East for a distance of 280.00 feet to a point;
Thence South 0° 24' 12" West for a distance of 20.00 feet to a point;
Thence North 89° 35' 48" West for a distance of 1802.71 feet to a point;
Thence North 1° 13' 06" East for a distance of 40.00 feet to a point marked by a 3/4" iron pipe;
Thence South 89° 35' 48" East for a distance of 1522.71 feet to a point;
Thence South 0° 24' 12" West for a distance of 20.00 feet to the point of beginning;

RECEIVED
APR 11 1949
STATE ENGINEER
SALEM, OREGON

Unit 64- Tract 26

"Subject to an easement in favor of adjacent farmsteads for purposes of rights-of-way and construction and maintenance of roads, and telephone, power and pipe lines over, across and upon the following described property:

Beginning at a point marked by a 3/4" iron pipe, said point being 2476.77 feet North of and 896.69 feet East of the Southwest corner of the Jacob Hawn Donation Land Claim:

Thence South 89° 35' 48" East for a distance of 280.00 feet to a point;

Thence North 0° 24' 12" East for a distance of 20.00 feet to a point;

Thence North 89° 35' 48" West for a distance of 280.00 feet to a point;

Thence South 0° 24' 12" West for a distance of 20.00 feet to the point of beginning."

This tract contains 117.116 acres, more or less.

RECEIVED
APR 11 1949
STATE ENGINEER
SALEM, OREGON

RECEIVED

AUG 15 1949

STATE ENGINEER
SALEM, OREGON

A part of the tract of land situate in Sections 11, 12, 13 and 14, Township 4 South, Range 4 West of the Willamette Meridian, in the Jacob Hawn Donation Land Claim No. 51, Notification No. 1357, the Henry Bird Donation Land Claim No. 50, Notification No. 1239, and the Miles Carey Donation Land Claim No. 44, Notification No. 1229, in Yamhill County, Oregon, conveyed to the United States by W. T. Crook and wife by deed recorded March 11, 1937, in Book 112, Page 288, of the Deed Records of Yamhill County, Oregon, said part being more particularly described as follows, to-wit:

Beginning at a point marked by a 3/4" iron pipe at the common corner to United States Farm Security Administration Farm Units 61, 60, 64 and 65, said point being 2476.77 feet North of and 896.69 feet East of the Southwest corner of the Jacob Hawn Donation Land Claim; thence North 0° 24' 12" East 975.00 feet along the line common with United States Farm Security Administration Farm Unit No. 64 to a point marked by a 3/4" iron pipe; thence North 89° 04' 16" West 2180.17 feet along the line common with Farm Unit No. 63 to a point marked by a 3/4" iron pipe; thence South 0° 33' 17" West 975.00 feet along the line common with Farm Unit No. 59 to a point marked by a 3/4" iron pipe on the North right-of-way line of a roadway; thence South 89° 35' 48" East 660.23 feet along the North right-of-way line of the Roadway to a point marked by a 3/4" iron pipe; thence South 1° 13' 06" West 20.00 feet along the line common to the C. O. Dennis property to a point marked by a 3/4" iron pipe on the center line of the roadway; thence South 89° 35' 48" East 1522.71 feet along the line common with Farm Unit No. 61 to the point of beginning, containing 49.024 acres, more or less.

Except that portion of the premises lying in the road.

Subject to the right of the public to use any public roads or highways traversing said premises, and subject to the reservations and easements created by deed from United States of America to Clair L. Stringer and Olga Stringer recorded May 15th, 1944, in Book 124 Page 312 Record of Deeds for Yamhill County, Oregon.

16645

County YAMHILL

Theodore C. Richter *and Ruth K. Richter*

8. The description of land given below corresponds to that found in your permit covering land to be irrigated, or, if for other purposes, the place of use.

[illegible]

(Attach separate sheet if necessary)

DESCRIPTION OF WORKS

9. (a) If a dam has been constructed, give description: Height, ft.; length on top, ft.; length on bottom, ft.; material used and character of construction,

(b) Give description of headgate: Width, ft.; depth, ft.; material used and character of construction,
800 ft. of 14" steel pipe 3rd
1700 ft. of 16" Concrete tile

(c) Size of canal: Width on top (at waterline), ft.; width on bottom, ft.; depth of water, ft.; grade, ft. fall per 1,000 ft. Actual capacity, sec.-ft.

Give general description: *Irrigation is by flooding*

(d) Pipe line: Description of intake,

Length of pipe, ft.; size at intake, in.; size at ft. from intake, in.; size at place of use, in. Difference in elevation between intake and place of use, ft.

Is grade uniform? Actual capacity of pipe line, sec.-ft.

Give general description:

(Material: Steel, wrought, cast iron, wood stave, etc.)

(e) Pumping plant: Give size and type of pump,
Allis Chalmers 8"x8", Direct connected
to a 60 HP 220/440V, 1750 rpm. 1900 g.p.m.
at 99 ft head.

Suction lift, *11* ft.; discharge lift, *66* ft. Type of motor used

Horsepower rating, H. P. Actual capacity of pump, sec.-ft.

10. During what months is water beneficially used? *Irrigation season*

11. State character of soil *Silty clay loam*

Kind of crops raised *Pasture, Row Crops*

12. Does the accompanying map, filed with your application, show correctly the point of diversion, area of land irrigated, or place of use?

13. If not, wherein is such map in error?

14. Domestic use: Give number of families actually using water at this time,

15. If for power, mining, municipal, manufacturing, storage or any other purpose than irrigation, give extent and method of such use

AFFIDAVIT OF APPROPRIATOR

STATE OF OREGON,
County of Yamhill } ss.

I, _____, being first duly sworn,
depose and say that I have read the above and foregoing proof of appropriation of water; that I know
the contents thereof, and that the facts therein stated are true.

IN WITNESS WHEREOF, I have hereunto set my hand this _____ day
of April 15th, 1949.

Subscribed and sworn to before me this _____ day of _____, 194____
Theodore C. Richter
Ruth K. Richter

Notary Public for Oregon

[Notarial Seal]

My commission expires _____

AFFIDAVIT OF WITNESSES

STATE OF OREGON,
County of _____ } ss.

We, _____, and _____
of _____, being first duly sworn, depose and say that
we are well acquainted with the facts and conditions set forth in the foregoing statement relative to
proof of appropriation of water under Permit No. _____; that we and each of us have been over and
upon each tract described in said proof, and from such personal inspection have knowledge that all
necessary ditches, dams and other diversion and distributing works have been constructed, and water
used as stated therein; that we have carefully read such proof of appropriation, and that each and every
statement contained therein is true to the best of our knowledge and belief.

Subscribed and sworn to before me this _____ day of _____, 194____

Notary Public for Oregon

[Notarial Seal]

My commission expires _____

REPORT OF PERSON MAKING INSPECTION

(For use by Representative of State Engineer)

I, James F. Bunnell, do hereby certify that I have made an inspection of the works described herein and in Permit No. 13389, on the 13th day of August, 1948, and found the foregoing statements and descriptions of works to be accurate. In my opinion the appropriation has been completed to the extent of _____ (Quantity of water in second-feet or acre-feet) and I recommend the issuance of water right certificate for this amount.

NOTICE TO INSPECTORS

If conditions do not justify the above report by you, please return the proof without your signature, with a full report by letter.

(Name)

(Title)

RECEIVED
APR 19 1949
STATE ENGINEER
SALEM, OREGON

James F. Bunnell

James F. Bunnell

County of _____

STATE OF OREGON

VERIFICATION OF APPROPRIATION

Application No. 17710

County.....YAMHILL

Proof of Appropriation of Water

1. Name Oral and N. Marie Winters 2. Address Route 2, McMinnville, Oregon
3. Source of supply Yamhill River
Tributary of Willamette River
4. Amount of water 0.358 5. Priority date December 23, 1938
6. Use irrigation
7. Location of point of diversion, SE $\frac{1}{4}$ NE $\frac{1}{4}$ Sec. 14, Twp. 4 S, Range 4 W., W. M.
(Legal Subdivision)
8. The description of land given below corresponds to that found in your permit covering land to be irrigated, or, if for other purposes, the place of use.

[illegible]

This appropriation shall be limited to 1/80th of one cubic foot per second or its equivalent for each acre irrigated and shall be further limited to a diversion of not to exceed 2 1/2 acre feet per acre for each acre irrigated during the irrigation season of each year, and shall be subject to such reasonable rotation system as may be ordered by the proper state officer.

OK for Certificate

DESCRIPTION OF WORKS

9. (a) If a dam has been constructed, give description: Height, ft.; length on top, ft.; length on bottom, ft.; material used and character of construction,

(b) Give description of headgate: Width, ft.; depth, ft.; material used and character of construction,

(c) Size of canal: Width on top (at waterline), ft.; width on bottom, ft.; depth of water, ft.; grade, ft. fall per 1,000 ft. Actual capacity, sec.-ft.

Give general description:

*800 ft. of 14" steel pipe and
1700 ft. of 16" concrete tile.*

(d) Pipe line: Description of intake,

Irrigation is by flooding

Length of pipe, ft.; size at intake, in.; size at ft. from intake, in.; size

at place of use, in. Difference in elevation between intake and place of use, ft.

Is grade uniform? Actual capacity of pipe line, sec.-ft.

Give general description:

(Material: Steel, wrought, cast iron, wood stave, etc.)

(e) Pumping plant: Give size and type of pump,

*Allis-Chalmers 8" x 8" Direct
connected to a 60 HP, 220/440 V, 1750 rpm,
1900 gpm at 95 ft. head*

Suction lift, ft.; discharge lift, ft. Type of motor used

Horsepower rating, H. P. Actual capacity of pump, sec.-ft.

10. During what months is water beneficially used?

Irrigation season

11. State character of soil

Silty Clay Loam

Kind of crops raised

Pasture etc.

12. Does the accompanying map, filed with your application, show correctly the point of diversion, area of land irrigated, or place of use?

13. If not, wherein is such map in error?

14. Domestic use: Give number of families actually using water at this time

15. If for power, mining, municipal, manufacturing, storage or any other purpose than irrigation, give extent and method of such use

AFFIDAVIT OF APPROPRIATOR

STATE OF OREGON,

County of

} ss.

I,, being first duly sworn, depose and say that I have read the above and foregoing proof of appropriation of water; that I know the contents thereof, and that the facts therein stated are true.

IN WITNESS WHEREOF, I have hereunto set my hand this day of, 194.....

Subscribed and sworn to before me this

✓ *Oral Winters*
M. Marie Winters
4 day of *April*, 194*9*

Notary Public for Oregon

[Notarial Seal]

My commission expires

AFFIDAVIT OF WITNESSES

STATE OF OREGON,

County of

} ss.

We,, and of, being first duly sworn, depose and say that we are well acquainted with the facts and conditions set forth in the foregoing statement relative to proof of appropriation of water under Permit No.; that we and each of us have been over and upon each tract described in said proof, and from such personal inspection have knowledge that all necessary ditches, dams and other diversion and distributing works have been constructed, and water used as stated therein; that we have carefully read such proof of appropriation, and that each and every statement contained therein is true to the best of our knowledge and belief.

Subscribed and sworn to before me this day of, 194.....

Notary Public for Oregon

[Notarial Seal]

My commission expires

REPORT OF PERSON MAKING INSPECTION

(For use by Representative of State Engineer)

I, James E. Bunnell, do hereby certify that I have made an inspection of the works described herein and in Permit No. 13389, on the 13th day of August, 1948, and found the foregoing statements and descriptions of works to be accurate. In my opinion the appropriation has been completed to the extent of _____ (Quantity of water in second-feet or acre-feet) and I recommend the issuance of water right certificate for this amount.

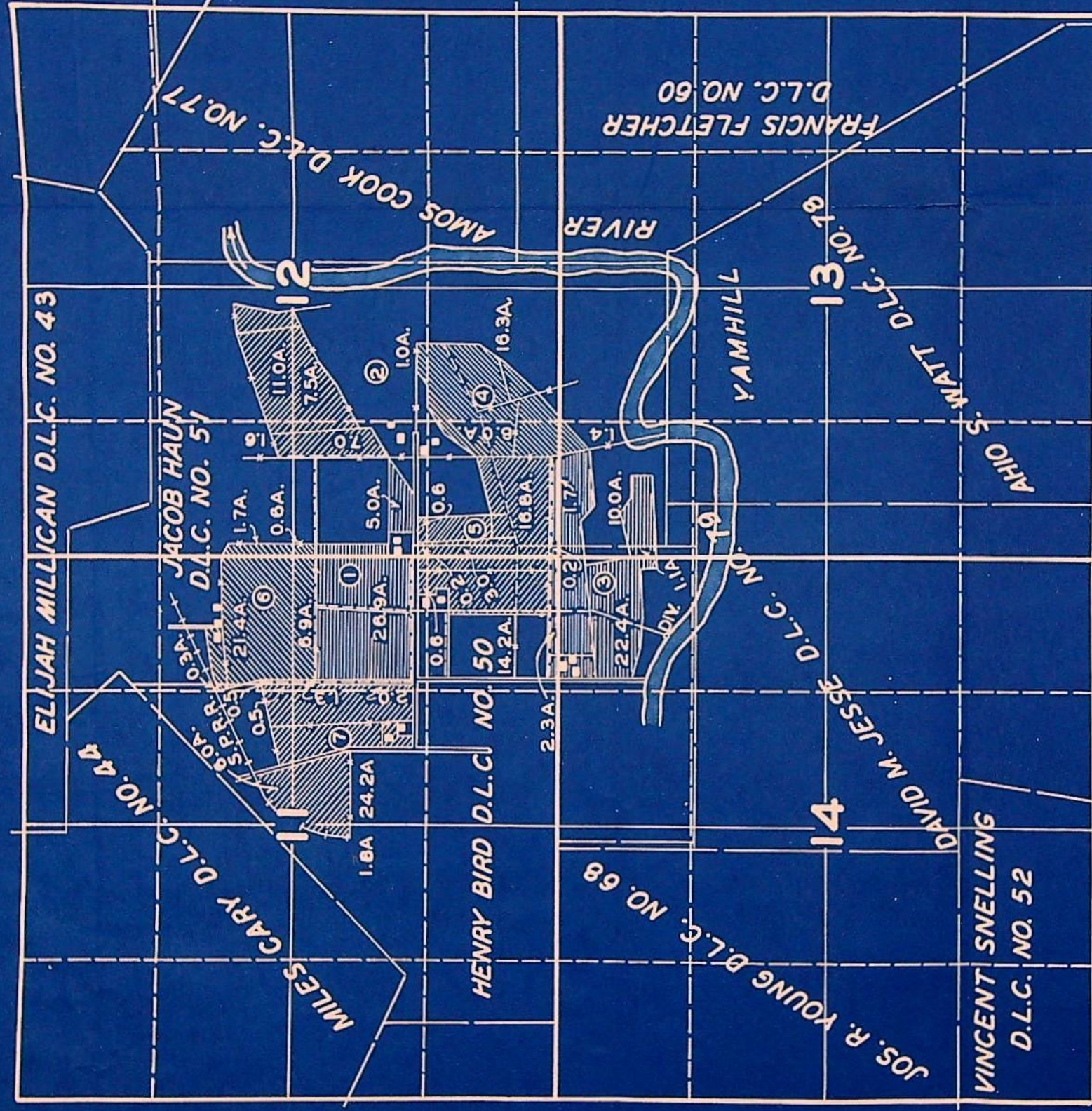
NOTICE TO INSPECTORS

If conditions do not justify the above report by you, please return the proof without your signature, with a full report by letter.

(Name)

(Title)

RECEIVED
APR 6 1949
STATE ENGINEER
SALEM, OREGON



- ① CLAIR L. STRINGER & OLGA E. STRINGER—② CLYDE E. BOWEN & ELMA A. BOWEN
 ③ HERBERT C. MC.GHEHEY & LUCILLE I. MC.GHEHEY—④ DON C. HOUGHAM & RUBY L. HOUGHAM
 ⑤ LEO M. LAUNE & LILLIAN R. LAUNE—⑥ ORAL WINTERS & N. MARIE WINTERS
 ⑦ STANLEY J. HERMENS & ERMA A. HERMENS

FINAL PROOF SURVEY

UNDER
 17710 13389
 Application No. 18128 Permit No. 13776
 IN NAME OF

Surveyed AUG. 13, 1948, by JAS. E. BUNNELL

Orial & H. Marie Winters
UNIT 63 --- TRACT 26 (Creek)

A part of the tract of land situate in Sections 11, 12, 13 and 14, Township 1, South, Range 1, West of the Willamette Meridian, in the Jacob Hawn Donation Land Claim No. 51, Notification No. 1357, the Henry Bird Donation Land Claim No. 50, Notification No. 1239, and the Miles Carey Donation Land Claim No. 141, Notification No. 1229, in Yamhill County, Oregon, conveyed to the United States by W. F. Creek and wife by deed recorded March 11, 1937, in Book 112, Page 298, of the Deed Records of Yamhill County, Oregon, said part being more particularly described as follows, to-wit:

Beginning at an angle corner in the North line of the Jacob Hawn Donation Land Claim, said corner being marked by a 2" iron pipe which is North $89^{\circ} 18' 17''$ West 2349.77 feet from the Northeast corner of the claim;
 Thence South $20^{\circ} 51' 34''$ East 13.13 feet along the right-of-way line of the Southern Pacific Railroad to a point marked by a 2" iron pipe;
 Thence South $66^{\circ} 00' 33''$ West 590.55 feet along the South right-of-way line of the Southern Pacific Railroad to a point marked by a 2" iron pipe;
 Thence North $23^{\circ} 59' 27''$ West 70.00 feet along the right-of-way line of the Southern Pacific Railroad to a point marked by a 2" iron pipe;
 Thence South $66^{\circ} 00' 33''$ West 1377.58 feet along the South right-of-way line of the Southern Pacific Railroad to a point marked by a 2" iron pipe;
 Thence South $14^{\circ} 05' 56''$ East 1414.36 feet along the line common with the property of the heirs of G. F. Barnhart to a point marked by a 2" iron pipe;
 Thence South $0^{\circ} 33' 17''$ West 538.36 feet along the line common with Farm Unit No. 53 to a point marked by a $3/4$ " iron pipe;
 Thence South $89^{\circ} 04' 16''$ East 2180.17 feet along the line common with Farm Unit No. 60 to a point marked by a $3/4$ " iron pipe;
 Thence North $0^{\circ} 24' 12''$ East 1746.37 feet along the line common with Farm Unit No. 64 and an undeveloped Farm Unit to a point marked by a $3/4$ " iron pipe on the North line of the Jacob Hawn Donation Land Claim;
 Thence North $89^{\circ} 18' 17''$ West 476.77 feet along the North line of the Jacob Hawn Donation Land Claim to the point of beginning;
 Also, beginning at a point marked by a 2" iron pipe on the North right-of-way line of the Southern Pacific Railroad, said point being 143.36 feet South of and 585.13 feet West of an angle point in the Jacob Hawn Donation Land Claim, said angle point being marked by a 2" iron pipe;
 Thence North $23^{\circ} 59' 27''$ West 148.30 feet to a point on the Southerly right-of-way line of Oregon State Highway No. 99 West as relocated;
 Thence Southwesterly along said Southerly right-of-way line to a point marked by a 2" iron pipe, said point being South $8^{\circ} 53' 11''$ West 662.42 feet from the Northeast corner of the Henry Bird Donation Land Claim;
 Thence South $14^{\circ} 05' 56''$ East 133.79 feet along the line common to the heir of G. F. Barnhart to a point marked by a 2" iron pipe on the Northerly right-of-way line of the Southern Pacific Railroad;
 Thence North $66^{\circ} 00' 33''$ East 1363.62 feet along the North right-of-way line of the Southern Pacific Railroad to the point of beginning;
 This Unit contains 76.522 acres, more or less.

McMinnville, Oregon

APR 14 1949
RECEIVED

APR 18 1949

STATE ENGINEER
SALEM, OREGON

State Engineer,
Salem, Oregon.

Dear Sir:

Please find enclosed personal check for
\$2 $\frac{25}{100}$ to pay the recording fee on water right.
Am very sorry I didn't send it before,
was just an oversight.

Yours Truly,
Blyde A. Bowen.
R. 2, Box 152,
McMinnville,
Oregon.

Permit No. 13389

15703 ✓

Application No. 17710

County.....YAMHILL.....

Proof of Appropriation of Water

Box 152,

1. Name Clyde A. and Elma A. Bowen 2. Address Route 2, McMinnville, Oregon.
3. Source of supply Yamhill River
Tributary of Willamette River
4. Amount of water 0.094 5. Priority date December 23, 1938
6. Use irrigation

7. Location of point of diversion, ~~SE¹ NE¹~~ Sec. 14, Twp. 4 S, Range 4 W, W. M. (Legal Subdivision)
8. The description of land given below corresponds to that found in your permit covering land to be irrigated, or, if for other purposes, the place of use.

[illegible]

DESCRIPTION OF WORKS

9. (a) If a dam has been constructed, give description: Height, ft.; length on top, ft.; length on bottom, ft.; material used and character of construction,

(b) Give description of headgate: Width, ft.; depth, ft.; material used and character of construction,

(c) Size of canal: Width on top (at waterline), ft.; width on bottom, ft.; depth of water, ft.; grade, ft. fall per 1,000 ft. Actual capacity, sec.-ft.

Give general description: *800ft. of 14" steel pipe and
1700ft. of 16" Concrete Tile*

(d) Pipe line: Description of intake,

Irrigation is by flooding

Length of pipe, ft.; size at intake, in.; size at ft. from intake, in.; size at place of use, in. Difference in elevation between intake and place of use, ft.

Is grade uniform? Actual capacity of pipe line, sec.-ft.

Give general description:

(Material: Steel, wrought, cast iron, wood stave, etc.)

*All is chalmers 8"x8" Direct connected
to a 60 H.P. 220-440 V. 1750 rpm. 1900 g.p.m.*

(e) Pumping plant: Give size and type of pump,

at 99 ft. head
Suction lift, *11* ft.; discharge lift, *66* ft. Type of motor used

Horsepower rating, H. P. Actual capacity of pump, sec.-ft.

10. During what months is water beneficially used?

Irrigation Season

11. State character of soil

Silty Clay Loam

Kind of crops raised

Pasture, Row Crops

12. Does the accompanying map, filed with your application, show correctly the point of diversion, area of land irrigated, or place of use?

13. If not, wherein is such map in error?

14. Domestic use: Give number of families actually using water at this time

15. If for power, mining, municipal, manufacturing, storage or any other purpose than irrigation, give extent and method of such use

AFFIDAVIT OF APPROPRIATOR

STATE OF OREGON,

County of

Yamhill

} ss.

I, *Clyde A. Bowen*, being first duly sworn, depose and say that I have read the above and foregoing proof of appropriation of water; that I know the contents thereof, and that the facts therein stated are true.

IN WITNESS WHEREOF, I have hereunto set my hand this *4th* day of *April*, 194*9*.

Subscribed and sworn to before me this *4th* day of *April*, 194*9*.

Clyde A. Bowen

Freeman H. Delp

Notary Public for Oregon

[Notarial Seal]

My commission expires

5/5/52

AFFIDAVIT OF WITNESSES

STATE OF OREGON,

County of

} ss.

We, _____, and _____ of _____, being first duly sworn, depose and say that we are well acquainted with the facts and conditions set forth in the foregoing statement relative to proof of appropriation of water under Permit No. _____; that we and each of us have been over and upon each tract described in said proof, and from such personal inspection have knowledge that all necessary ditches, dams and other diversion and distributing works have been constructed, and water used as stated therein; that we have carefully read such proof of appropriation, and that each and every statement contained therein is true to the best of our knowledge and belief.

Subscribed and sworn to before me this _____ day of _____, 194_____.

Notary Public for Oregon

[Notarial Seal]

My commission expires

REPORT OF PERSON MAKING INSPECTION

(For use by Representative of State Engineer)

I, James E. Bunnell, do hereby certify that I have made an inspection of the works described herein and in Permit No. 13389, on the 13th day of August, 1948, and found the foregoing statements and descriptions of works to be accurate. In my opinion the appropriation has been completed to the extent of _____ (Quantity of water in second-feet or acre-feet) and I recommend the issuance of water right certificate for this amount.

NOTICE TO INSPECTORS

If conditions do not justify the above report by you, please return the proof without your signature, with a full report by letter.

(Name)

(Title)

RECEIVED
APR 11 1949
STATE ENGINEER
SALEM, OREGON

STATE OF OREGON

NOTARIZATION OF AFFIDAVIT

Permit No. 13389

15702 ✓

Application No. 17710

County YAMHILL

Proof of Appropriation of Water

1. Name Herbert C. and Lucille I. McGeheey 2. Address Route 2, McMinnville, Oregon
3. Source of supply Yamhill River
- Tributary of Willamette River
4. Amount of water 0.472 5. Priority date December 23, 1938 ✓
6. Use irrigation
7. Location of point of diversion, NE $\frac{1}{4}$ NE $\frac{1}{4}$ Sec. 14, Twp. 4 S., Range 4 W., W. M.
(Legal Subdivision)
8. The description of land given below corresponds to that found in your permit covering land to be irrigated, or, if for other purposes, the place of use.

Township	Range	Section	Forty-acre Tract	No. Acres Described in Permit	No. Acres Actually Irrigated
4 S	4 W	11	SE $\frac{1}{4}$ SE $\frac{1}{4}$ - D.L.C. No. 50		✓ 2.3 ✓
		12	SW $\frac{1}{4}$ SW $\frac{1}{4}$ - " " 50		✓ 0.2 ✓
			SW $\frac{1}{4}$ SW $\frac{1}{4}$ - " " 51		✓ 1.7 ✓
		13	NW $\frac{1}{4}$ NW $\frac{1}{4}$ - " " 51		✓ 10.0 ✓
			NW $\frac{1}{4}$ NW $\frac{1}{4}$ - " " 50		✓ 1.1 ✓
		14	NE $\frac{1}{4}$ NE $\frac{1}{4}$ - " " 50		✓ 22.4 ✓
					37.7 ✓
This appropriation shall be limited to 1/80th of one cubic foot per second or its equivalent for each acre irrigated and shall be further limited to a diversion of not to exceed 2 $\frac{1}{2}$ acre feet per acre for each acre irrigated during the irrigation season of each year, and shall be subject to such reasonable rotation system as may be ordered by the proper state officer.					
OK for certif					

DESCRIPTION OF WORKS

9. (a) If a dam has been constructed, give description: Height, ft.; length on top, ft.; length on bottom, ft.; material used and character of construction,

(b) Give description of headgate: Width, ft.; depth, ft.; material used and character of construction,

(c) Size of canal: Width on top (at waterline), ft.; width on bottom, ft.; depth of water, ft.; grade, ft. fall per 1,000 ft. Actual capacity, sec.-ft.

Give general description:

800 ft. of 14" steel pipe 3rd
1700 ft. of 16" concrete tile

(d) Pipe line: Description of intake,

Irrigation is by flooding

Length of pipe, ft.; size at intake, in.; size at ft. from intake, in.; size at place of use, in. Difference in elevation between intake and place of use, ft.

Is grade uniform? Actual capacity of pipe line, sec.-ft.

Give general description:

(Material: Steel, wrought, cast iron, wood stave, etc.)

Alley, Chalmers, 8x8". Direct connected to a 60 HP. 220/440V 1750 rpm, 1900 g.p.m. at 99 ft. head.

(e) Pumping plant: Give size and type of pump,

Suction lift, *11* ft.; discharge lift, *66* ft. Type of motor used

Horsepower rating, H. P. Actual capacity of pump, sec.-ft.

10. During what months is water beneficially used?

Irrigation season

11. State character of soil

Silty clay loam

Kind of crops raised

Pasture, row crops

12. Does the accompanying map, filed with your application, show correctly the point of diversion, area of land irrigated, or place of use?

13. If not, wherein is such map in error?

14. Domestic use: Give number of families actually using water at this time

15. If for power, mining, municipal, manufacturing, storage or any other purpose than irrigation, give extent and method of such use

RECEIVED

MAY 16 1949

UNIT 62 — TRACT 26 (Creek)

STATE ENGINEER
SALEM, OREGON

A part of the tract of land situate in Sections 11, 12, 13 and 14, Township 4 South, Range 4 West of the Willamette Meridian, in the Jacob Hawn Donation Land Claim No. 51, Notification No. 1357, the Henry Bird Donation Land Claim No. 50, Notification No. 1239, and the Miles Carey Donation Land Claim No. 14, Notification No. 1229, in Yamhill County, Oregon, conveyed to the United States by W. T. Creek and wife by deed recorded March 11, 1937, in Book 112, Page 298, of the Deed Records of Yamhill County, Oregon, said part being more particularly described as follows, to-wit:

Beginning at the Southwest corner of the Jacob Hawn Donation Land Claim, said corner being marked by a 2" iron pipe;
Thence South 88° 21' 15" East 1095.42 feet along the South line of the Jacob Hawn Donation Land Claim to a point in the Yamhill River, said point being referenced by a 2" iron pipe set back on line 164.09 feet and by a 3/4" iron pipe set North 9° 56' 30" West 453.88 feet;

Thence North 9° 56' 30" West 1202.45 feet along the line common with United States Farm Security Administration Farm Unit No. 65 to a point marked by a 3/4" iron pipe;

Thence North 89° 35' 48" West 2170.80 feet along the line common with Farm Unit No. 61 to a point marked by a 3/4" iron pipe on the East right-of-way line of a roadway;

Thence along the said right-of-way line of the roadway as follows:

South 0° 21' 50" West 445.24 feet to a point marked by a 2" iron pipe;

North 89° 38' 10" West 10.00 feet to a point marked by a 2" iron pipe;

South 0° 21' 50" West 398.45 feet to a point marked by a 2" iron pipe;

South 44° 15' 10" East 137.60 feet to a point;

South 71° 49' 10" East 131.40 feet to a point;

South 67° 25' 10" East 112.60 feet to a point;

South 60° 06' 10" East 217.90 feet to a point;

South 68° 34' 10" East 119.00 feet to a point;

South 69° 18' 10" East 128.60 feet to a point;

South 65° 44' 10" East 107.60 feet to a point;

South 62° 08' 10" East 359.41 feet to a point on the South line of the Henry

Bird Donation Land Claim;

Thence South 88° 40' 30" East 136.61 feet along the South line of the Henry Bird Donation Land Claim to the Southeast corner of said Claim, said corner being marked by a stone;

Thence North 0° 39' 10" East 274.50 feet along the East line of the Henry Bird Donation Land Claim to the point of beginning;

Also, beginning at a point from which the Southeast corner of the Henry Bird Donation Land Claim is South 88° 40' 30" East 194.06 feet as measured along the Donation Land Claim line;

Thence along the South right-of-way line of a roadway as follows:

North 68° 08' 10" West 297.73 feet to a point;

North 65° 44' 10" West 106.59 feet to a point;

North 69° 18' 10" West 127.40 feet to a point;

North 68° 34' 10" West 121.40 feet to a point;

North 60° 06' 10" West 218.10 feet to a point;

North 67° 25' 10" West 109.40 feet to a point;

North 71° 49' 10" West 137.60 feet to a point;

North 44° 15' 10" West 157.40 feet to a point on the East line of the Elsie

S. Warrington property;

Thence South 0° 21' 50" West 558.09 feet along the line common with the Elsie S. Warrington property to a point on the South line of the Henry Bird Donation Land Claim;

Thence South 88° 40' 30" East 1125.48 feet along the South line of the Henry Bird Donation Land Claim to the point of beginning;

This Unit contains 68.484 acres, more or less.

Herbert C. + Lucille M. Shuey

AFFIDAVIT OF APPROPRIATOR

STATE OF OREGON,

County of } ss.

I, Herbert C. & Lucille I. McElheaney, being first duly sworn, depose and say that I have read the above and foregoing proof of appropriation of water; that I know the contents thereof, and that the facts therein stated are true.

IN WITNESS WHEREOF, I have hereunto set my hand this day
of, 194.....

Subscribed and sworn to before me this day of, 194.....

Notary Public for Oregon

[Notarial Seal]

My commission expires

AFFIDAVIT OF WITNESSES

STATE OF OREGON,

County of } ss.

We,, and
of, being first duly sworn, depose and say that
we are well acquainted with the facts and conditions set forth in the foregoing statement relative to
proof of appropriation of water under Permit No.; that we and each of us have been over and
upon each tract described in said proof, and from such personal inspection have knowledge that all
necessary ditches, dams and other diversion and distributing works have been constructed, and water
used as stated therein; that we have carefully read such proof of appropriation, and that each and every
statement contained therein is true to the best of our knowledge and belief.

Subscribed and sworn to before me this day of, 194.....

Notary Public for Oregon

[Notarial Seal]

My commission expires

REPORT OF PERSON MAKING INSPECTION

(For use by Representative of State Engineer)

I, James E. Bunnell, do hereby certify that I have made an inspection of the works described herein and in Permit No. 12389, on the 13th day of August, 1948, and found the foregoing statements and descriptions of works to be accurate. In my opinion the appropriation has been completed to the extent of
(Quantity of water in second-feet or acre-feet)
and I recommend the issuance of water right certificate for this amount.

NOTICE TO INSPECTORS

If conditions do not justify the above report by you, please return the proof without your signature, with a full report by letter.

(Name)

(Title)

VERIFICATION OF WITNESSES

VERIFICATION OF APPROPRIATOR

Permit No. 13389

15704 ✓

Application No. 17710

County.....YAMHILL.....

Proof of Appropriation of Water

1. Name Leo M. and Lillian R. Leune 2. Address Route 2, McMinnville, Oregon
3. Source of supply Yamhill River
Tributary of Willamette River
4. Amount of water 0.225 5. Priority date December 23, 1938
6. Use irrigation

7. Location of point of diversion, ~~SE¹~~ ~~NE¹~~ Sec. 14, Twp. 4 S., Range 4 W., W. M.
(Legal Subdivision)

8. The description of land given below corresponds to that found in your permit covering land to be irrigated, or, if for other purposes, the place of use.

[illegible]

This appropriation shall be limited to 1/80th of one cubic foot per second or its equivalent for each acre irrigated and shall be further limited to a diversion of not to exceed 2½ acre feet per acre for each acre irrigated during the irrigation season of each year, and shall be subject to such reasonable rotation system as may be ordered by the proper state officer.

OK for certif

DESCRIPTION OF WORKS

9. (a) If a dam has been constructed, give description: Height, ft.; length on top, ft.; length on bottom, ft.; material used and character of construction,

(b) Give description of headgate: Width, ft.; depth, ft.; material used and character of construction,

(c) Size of canal: Width on top (at waterline), ft.; width on bottom, ft.; depth of water, ft.; grade, ft. fall per 1,000 ft. Actual capacity, sec.-ft.

Give general description: *800 ft. of 14" steel pipe and 1700 ft. of 16" Concrete tile.*

(d) Pipe line: Description of intake,

Irrigation is by flooding

Length of pipe, ft.; size at intake, in.; size at ft. from intake, in.; size at place of use, in. Difference in elevation between intake and place of use, ft.

Is grade uniform? Actual capacity of pipe line, sec.-ft.

Give general description:
(Material: Steel, wrought, cast iron, wood stave, etc.)

(e) Pumping plant: Give size and type of pump, *Allis-Chalmers 8"x8" Direct Connected to a 60HP 220/440V 1750 rpm, 1900 g.p.m. at 99 ft. head*

Suction lift, *11* ft.; discharge lift, *66* ft. Type of motor used

Horsepower rating, H. P. Actual capacity of pump, sec.-ft.

10. During what months is water beneficially used? *Irrigation season*

11. State character of soil *Silty clay loam*

Kind of crops raised *Pasture, Row Crops*

12. Does the accompanying map, filed with your application, show correctly the point of diversion, area of land irrigated, or place of use?

13. If not, wherein is such map in error?

14. Domestic use: Give number of families actually using water at this time

15. If for power, mining, municipal, manufacturing, storage or any other purpose than irrigation, give extent and method of such use

AFFIDAVIT OF APPROPRIATOR

STATE OF OREGON,

County of

Yamhill

} ss.

I, *Leo Laune*, being first duly sworn, depose and say that I have read the above and foregoing proof of appropriation of water; that I know the contents thereof, and that the facts therein stated are true.

IN WITNESS WHEREOF, I have hereunto set my hand this *13th* day of *May*, 194*9*.

Subscribed and sworn to before me this _____ day of _____, 194_____

Leo M. Laune
William H. Laune

Notary Public for Oregon

[Notarial Seal]

My commission expires _____

AFFIDAVIT OF WITNESSES

STATE OF OREGON,

County of _____

} ss.

We, _____, and _____ of _____, being first duly sworn, depose and say that we are well acquainted with the facts and conditions set forth in the foregoing statement relative to proof of appropriation of water under Permit No. _____; that we and each of us have been over and upon each tract described in said proof, and from such personal inspection have knowledge that all necessary ditches, dams and other diversion and distributing works have been constructed, and water used as stated therein; that we have carefully read such proof of appropriation, and that each and every statement contained therein is true to the best of our knowledge and belief.

Subscribed and sworn to before me this _____ day of _____, 194_____

Notary Public for Oregon

[Notarial Seal]

My commission expires _____

REPORT OF PERSON MAKING INSPECTION

(For use by Representative of State Engineer)

I, James E. Bunnell, do hereby certify that I have made an inspection of the works described herein and in Permit No. 13389, on the 13th day of August, 1948, and found the foregoing statements and descriptions of works to be accurate. In my opinion the appropriation has been completed to the extent of _____ (Quantity of water in second-feet or acre-feet) and I recommend the issuance of water right certificate for this amount.

NOTICE TO INSPECTORS

If conditions do not justify the above report by you, please return the proof without your signature, with a full report by letter.

(Name)

(Title)

RECEIVED
MAY 16 1949
STATE ENGINEER
SALEM, OREGON

VALIDITY OF WITNESSES

W. J. ...

James E. Bunnell

13th

W. J. ...

VALIDITY OF APPROVAL

Permit No. 13389

15701 ✓

Application No. 17710

County YAMHILL

Proof of Appropriation of Water

1. Name Stanley J. and Erma A. Hermens 2. Address Route 2, McMinnville, Oregon

3. Source of supply Yamhill River

Tributary of Willamette River

4. Amount of water 0.454 5. Priority date December 23, 1938

6. Use irrigation

7. Location of point of diversion, ~~SE 1/4 NE 1/4~~ NE 1/4 NE 1/4 D.L.C. No. 50 Sec. 14, Twp. 4 S., Range 4 W., W. M.
(Legal Subdivision)

8. The description of land given below corresponds to that found in your permit covering land to be irrigated, or, if for other purposes, the place of use.

Township	Range	Section	Forty-acre Tract	No. Acres Described in Permit	No. Acres Actually Irrigated
4 S	4 W	11	SW 1/4 NE 1/4 - D. L. C. No. 50		6.0 ✓
			SE 1/4 NE 1/4 - " " 50		0.5 ✓
			SE 1/4 NE 1/4 - " " 51		0.5 ✓
			NE 1/4 SE 1/4 - " " 51		1.3 ✓
			NE 1/4 SE 1/4 - " " 50		2.0 ✓
			NW 1/4 SE 1/4 - " " 50		24.2 ✓
			NE 1/4 SW 1/4 - " " 50		1.8 ✓
					36.3 ✓

This appropriation shall be limited to 1/80th of one cubic foot per second or its equivalent for each acre irrigated and shall be further limited to a diversion of not to exceed 2 1/2 acre feet per acre for each acre irrigated during the irrigation season of each year, and shall be subject to such reasonable rotation system as may be ordered by the proper state officer.

OK for certif.

DESCRIPTION OF WORKS

9. (a) If a dam has been constructed, give description: Height, ft.; length on top, ft.; length on bottom, ft.; material used and character of construction,

(b) Give description of headgate: Width, ft.; depth, ft.; material used and character of construction,

(c) Size of canal: Width on top (at waterline), ft.; width on bottom, ft.; depth of water, ft.; grade, ft. fall per 1,000 ft. Actual capacity, sec.-ft.

Give general description: *800' of 14" steel pipe*
1700' of 16" Concrete Tule

(d) Pipe line: Description of intake,

Length of pipe, ft.; size at intake, in.; size at ft. from intake, in.; size at place of use, in. Difference in elevation between intake and place of use, ft.

Is grade uniform? Actual capacity of pipe line, sec.-ft.

Give general description: *1-Pump, for sprinkling. Most of the irrigation is by flooding*
(Material: Steel, wrought, cast iron, wood stave, etc.)

(e) Pumping plant: Give size and type of pump, *Allis Chalmers 8"x8" Direct Connected to a COMP. 220/440V, 1750 rpm, 1900 g.p.m. at 49 ft. head*

Suction lift, *11* ft.; discharge lift, *66* ft. Type of motor used

Horsepower rating, H. P. Actual capacity of pump, sec.-ft.

10. During what months is water beneficially used? *Irrigation season*

11. State character of soil *Silty Clay Loam*

Kind of crops raised *Pasture*

12. Does the accompanying map, filed with your application, show correctly the point of diversion, area of land irrigated, or place of use?

13. If not, wherein is such map in error?

14. Domestic use: Give number of families actually using water at this time

15. If for power, mining, municipal, manufacturing, storage or any other purpose than irrigation, give extent and method of such use

AFFIDAVIT OF APPROPRIATOR

STATE OF OREGON,

County of

} ss.

I,, being first duly sworn, depose and say that I have read the above and foregoing proof of appropriation of water; that I know the contents thereof, and that the facts therein stated are true.

IN WITNESS WHEREOF, I have hereunto set my hand this fifth day of May, 1949.

Stanley J. Hermens
Ernest Hermens

Subscribed and sworn to before me this day of, 194.....

Notary Public for Oregon

[Notarial Seal]

My commission expires

AFFIDAVIT OF WITNESSES

STATE OF OREGON,

County of

} ss.

We,, and of, being first duly sworn, depose and say that

we are well acquainted with the facts and conditions set forth in the foregoing statement relative to proof of appropriation of water under Permit No.; that we and each of us have been over and upon each tract described in said proof, and from such personal inspection have knowledge that all necessary ditches, dams and other diversion and distributing works have been constructed, and water used as stated therein; that we have carefully read such proof of appropriation, and that each and every statement contained therein is true to the best of our knowledge and belief.

Subscribed and sworn to before me this day of, 194.....

Notary Public for Oregon

[Notarial Seal]

My commission expires

REPORT OF PERSON MAKING INSPECTION

(For use by Representative of State Engineer)

I, James E. Bunnell, do hereby certify that I have made an inspection of the works described herein and in Permit No. 13389, on the 13th day of August, 1948, and found the foregoing statements and descriptions of works to be accurate. In my opinion the appropriation has been completed to the extent of _____ (Quantity of water in second-feet or acre-feet) and I recommend the issuance of water right certificate for this amount.

NOTICE TO INSPECTORS

If conditions do not justify the above report by you, please return the proof without your signature, with a full report by letter.

(Name)

(Title)

RECEIVED
MAY 9 1949
STATE ENGINEER
SALEM, OREGON

VALIDATION OF WITNESSES

VALIDATION OF WITNESSES

UNIT 59 - TRACT 26 (Crook)

RECEIVED
MAY 9 1949
STATE ENGINEER
SALEM, OREGON

A part of the tract of land situate in Sections 11, 12, 13 and 14, Township 4 South, Range 4 West of the Willamette Meridian, in the Jacob Hawn Donation Land Claim No. 51, Notification No. 1357, the Henry Bird Donation Land Claim No. 50, Notification No. 1239, and the Miles Carey Donation Land Claim No. 44, Notification No. 1229, in Yamhill County, Oregon, conveyed to the United States by W. T. Crook and wife by deed recorded March 11, 1937, in Book 112, Page 288, of the Deed Records of Yamhill County, Oregon, said part being more particularly described as follows, to-wit:

Beginning at a point marked by a 3/4" iron pipe at the Southwest corner of Farm Unit No. 60, said point being 2512.14 feet North of and 1285.77 feet West of the Southwest corner of the Jacob Hawn Donation Land Claim;

Thence North 0° 33' 17" East 1513.36 feet along the line common with Farm Unit No. 60 and Farm Unit No. 63 to a point marked by a 2" iron pipe;

Thence South 76° 07' 10" West 860.60 feet along the line common with the property of the Heirs of G. F. Earhart to a point marked by a 2" iron pipe on the East right of way line of the roadway;

Thence South 13° 35' 08" East 699.22 feet along the East right of way of the roadway to a point marked by a 2" iron pipe;

Thence South 0° 17' 58" West 622.54 feet along the East right of way of the roadway to a point marked by a 2" iron pipe;

Thence South 89° 35' 48" East 659.84 feet along the North right of way line of the roadway to the point of beginning;

Also, beginning at a point marked by a 2" iron pipe at the intersection of the North property line of the Edward and Mary O'Donnelly property and the West right of way line of the roadway, said point being 3134.63 feet North of and 1982.36 feet West of the Southwest corner of the Jacob Hawn Donation Land Claim;

Thence North 13° 35' 08" West 967.66 feet along the West right of way line of the roadway to a point marked by a 2" iron pipe on the South right of way line of the Southern Pacific Railroad, said point being 30.00 feet from the center line of the railroad track;

Thence along the South right of way line of the Southern Pacific Railroad on a spiral curve to the left, whose long chord measures 223.74 feet, South 61° 32' 25" West to a point at the beginning of a simple curve;

Thence continuing along said right of way line on a curve to the left, having a radius of 925.31 feet, a distance of 822.88 feet to the point of tangency;

Thence South 02° 26' 25" West 141.15 feet continuing along said right of way line to a point marked by a 2" iron pipe;

Thence South 89° 27' 03" East 835.70 feet along the line common with the Edward and Mary O'Donnelly property to the point of beginning;

Also, beginning at a point marked by a 2" iron pipe at the intersection of the West right of way line of the roadway and the South line of the Edward and Mary O'Donnelly property, said point being 2477.06 feet North of and 1985.80 feet West of the Southwest corner of the Jacob Hawn Donation Land Claim;

Thence North 89° 30' 29" West 771.49 feet along the line common with the Edward and Mary O'Donnelly property to a point marked by a 2" iron pipe;

Thence South $0^{\circ} 44' 33''$ West 660.39 feet along the line common to the Edward and Mary O'Donnelly property to a point marked by a 2" iron pipe;
Thence South $89^{\circ} 27' 27''$ East 776.59 feet along the line common with the Elsie S. Warmington property to a point marked by a 2" iron pipe on the West right of way line of the roadway;
Thence North $13^{\circ} 53' 03''$ West 967.66 feet along the West right of way line of the roadway to the point of beginning;
This Unit contains 46.960 acres, more or less.

RECEIVED

MAY 9 1949

STATE ENGINEER
SALEM, OREGON

IN REPLY REFER TO

Permit No. 13389

Application No. 17710

County YAMHILL

PROOF OF APPROPRIATION OF WATER

1. Name ***** 2. Address (All) Route 2, McMinnville, Oregon
3. Source of supply Yamhill River
- Tributary of Willamette River
4. Amount of water 2.0 c.f.s. 5. Priority date December 23, 1938
6. Use Irrigation
7. Location of point of diversion, SE $\frac{1}{4}$ of the NE $\frac{1}{4}$ Sec. 14, Twp. 4 S., Range 4 W., W. M.
(Legal Subdivision)
8. The description of land given below corresponds to that found in your permit covering land to be irrigated, or, if for other purposes, the place of use.

Township	Range	Section	Forty-acre Tract	No. Acres Described in Permit	No. Acres Actually Irrigated
4 S.	4 W.	11	SE $\frac{1}{4}$ of the SE $\frac{1}{4}$	17	
4 S.	4 W.	11	SW $\frac{1}{4}$ of the SE $\frac{1}{4}$	1	
4 S.	4 W.	11	NE $\frac{1}{4}$ of the SE $\frac{1}{4}$	40	
4 S.	4 W.	11	NW $\frac{1}{4}$ of the SE $\frac{1}{4}$	14	
4 S.	4 W.	11	SE $\frac{1}{4}$ of the NW $\frac{1}{4}$	11	
4 S.	4 W.	12	SW $\frac{1}{4}$ of SW $\frac{1}{4}$	23	
4 S.	4 W.	12	NW $\frac{1}{4}$ of the SW $\frac{1}{4}$	8	
4 S.	4 W.	12	NE $\frac{1}{4}$ of the SW $\frac{1}{4}$	7	
4 S.	4 W.	12	SE $\frac{1}{4}$ of the SW $\frac{1}{4}$	7	
4 S.	4 W.	13	NW $\frac{1}{4}$ of the NW $\frac{1}{4}$	8	
4 S.	4 W.	13	NE $\frac{1}{4}$ of the NW $\frac{1}{4}$	1	
4 S.	4 W.	14	NE $\frac{1}{4}$ of the NE $\frac{1}{4}$	23	
				160	

This appropriation shall be limited to 1/80th of one cubic foot per second or its equivalent for each acre irrigated and shall be further limited to a diversion of not to exceed 2 $\frac{1}{2}$ acre feet per acre for each acre irrigated during the irrigation season of each year, and shall be subject to such reasonable rotation system as may be ordered by the proper state officer.

1. E. B. 13-48

DESCRIPTION OF WORKS

9. (a) If a dam has been constructed, give description: Height, ft.; length on top, ft.;
length on bottom, ft.; material used and character of construction,
.....
- (b) Give description of headgate: Width, ft.; depth, ft.; material used and character
of construction,
.....
- (c) Size of canal: Width on top (at waterline), ft.; width on bottom, ft.; depth of
water, ft.; grade, ft. fall per 1,000 ft. Actual capacity, sec.-ft.
Give general description:
.....
- (d) Pipe line: Description of intake,
.....
Length of pipe, ft.; size at intake, in.; size at ft. from intake, in.; size
at place of use, in. Difference in elevation between intake and place of use, ft.
Is grade uniform? Actual capacity of pipe line, sec.-ft.
Give general description:
(Material: Steel, wrought, cast iron, wood stave, etc.)
.....
- (e) Pumping plant: Give size and type of pump,
Suction lift, ft.; discharge lift, ft. Type of motor used
Horsepower rating, H. P. Actual capacity of pump, sec.-ft.
10. During what months is water beneficially used?
11. State character of soil
Kind of crops raised
12. Does the accompanying map, filed with your application, show correctly the point of diversion, area
of land irrigated, or place of use?
13. If not, wherein is such map in error?
.....
14. Domestic use: Give number of families actually using water at this time
15. If for power, mining, municipal, manufacturing, storage or any other purpose than irrigation, give
extent and method of such use

AFFIDAVIT OF APPROPRIATOR

STATE OF OREGON,

County of } ss.

I,, being first duly sworn, depose and say that I have read the above and foregoing proof of appropriation of water; that I know the contents thereof, and that the facts therein stated are true.

IN WITNESS WHEREOF, I have hereunto set my hand this day
of, 194.....

Subscribed and sworn to before me this day of, 194.....

Notary Public for Oregon

[Notarial Seal]

My commission expires

AFFIDAVIT OF WITNESSES

STATE OF OREGON,

County of } ss.

We,, and
of, being first duly sworn, depose and say that
we are well acquainted with the facts and conditions set forth in the foregoing statement relative to
proof of appropriation of water under Permit No.; that we and each of us have been over and
upon each tract described in said proof, and from such personal inspection have knowledge that all
necessary ditches, dams and other diversion and distributing works have been constructed, and water
used as stated therein; that we have carefully read such proof of appropriation, and that each and every
statement contained therein is true to the best of our knowledge and belief.

Subscribed and sworn to before me this day of, 194.....

Notary Public for Oregon

[Notarial Seal]

My commission expires

REPORT OF PERSON MAKING INSPECTION

(For use by Representative of State Engineer)

I, _____, do hereby certify that I have made an inspection of the works described herein and in Permit No. _____, on the _____ day of _____, 194____, and found the foregoing statements and descriptions of works to be accurate. In my opinion the appropriation has been completed to the extent of _____
(Quantity of water in second-feet or acre-feet)
and I recommend the issuance of water right certificate for this amount.

NOTICE TO INSPECTORS

If conditions do not justify the above report by you, please return the proof without your signature, with a full report by letter.

(Name)

(Title)

SECTION

11

12

13 and

14

TOWNSHIP 4 S, RANGE 4 W, W. M.

6 inches equals one mile.

North

N

N E

S

East

South

X-Diversion Point.

Yankee River

17710 MC
2-85

APPLICATION No. 17710
PERMIT No. 12389

17710

August 31, 1949

Oral and N. Marie Winters
Route 2
McMinnville, Oregon

Dear Sir and Madam:

Your ~~13389~~ ⁶⁹⁵⁴ proof of appropriation of water under Permit No. ~~13389~~ has been received in this office and found acceptable. Receipt is also acknowledged of the ~~6954~~ ⁶⁹⁵⁴ ~~was previously mailed.~~ recording fee of \$1.00, for which Receipt No. ~~6954~~ is enclosed.

The matter of final confirmation of your right by issuance of a water right certificate will be given consideration with the next group which will be issued at a later date. When the certificate is issued, it will be mailed to your county clerk for recording and then delivered by him to you.

Very truly yours,

Chas. E. Stricklin

CHAS. E. STRICKLIN
State Engineer

Form 103

17710

August 5, 1949

Oral and N. Marie Winters
Rt. 2
McMinnville, Oregon

Dear Sir and Madam:

In connection with final proof under your ^{interest in} Permit
No. 13389, will you please send us a description of the
property figuring in your appropriation of water.

The required description should be copied word
for word from your deed, abstract or contract or from the
County Records.

Very truly yours,

Chas E. Stricklin

CHAS. E. STRICKLIN
State Engineer

FORM 126

STATE OF OREGON

OFFICE OF THE

STATE ENGINEER

WATER RESOURCES DEPARTMENT

SALEM

August 5, 1949

STATE ENGINEER
ARY
ION COMMISSION
SSION OF OREGON

ADDRESS ALL COMMUNICATIONS
CHAS. E. STRICKLIN, STATE ENGINEER
SALEM, OREGON

AND REFER TO 17710
FILE NO. 1144-23

Mr. Theodore C. Richter
Route 2
McMinnville, Oregon

Dear Mr. Richter:

interest in
In connection with final proof under your/Permit
No. 13389, will you please send us a description of the
property figuring in your appropriation of water.

The required description should be copied word
for word from your deed, abstract or contract or from the
County Records.

Very truly yours,

Chas E. Stricklin

CHAS. E. STRICKLIN
State Engineer

FORM 126

RECEIVED

AUG 15 1949

STATE ENGINEER
SALEM, OREGON

Please, find copy as requested.

*J.C. Richter
By Mrs J.C.R.*

August 5, 1949

FORM 126

June 30, 1949

Leo M. and Lillian R. Laune
Route 2
McMinnville, Oregon

Dear Sir and Madam:

Water right Certificate No. 15704 has been issued in confirmation of your right under Permit No. 13389 and is being forwarded to the clerk of Yamhill County today for recording in his records.

After recording it in his records he will forward it to you, and you should receive it within the next few days. In the event that the certificate is not received within a reasonable length of time, I would suggest that you take the matter up with the County Clerk.

Enclosed herewith is a blue print showing physical features figuring in the water right confirmed by the above described certificate.

Very truly yours,

Chas. E. Stricklin

CHAS. E. STRICKLIN
State Engineer

June 30, 1949

Stanley J. and Emma A. Hermens
Route 2
McMinnville, Oregon

Dear Sir and Madam:

Water right Certificate No. 15701 has been issued in confirmation of your right under Permit No. 13389 and is being forwarded to the clerk of Yamhill County today for recording in his records.

After recording it in his records he will forward it to you, and you should receive it within the next few days. In the event that the certificate is not received within a reasonable length of time, I would suggest that you take the matter up with the County Clerk.

Enclosed herewith is a blue print showing physical features figuring in the water right confirmed by the above described certificate.

Very truly yours,

Chas. E. Stricklin

CHAS. E. STRICKLIN
State Engineer

17710

June 30, 1949

Herbert C. and Lucille I. McGehey
Route 2
McMinnville, Oregon

Dear Sir and Madam:

Water right Certificate No. 15702 has been issued in confirmation of your right under Permit No. 13389 and is being forwarded to the clerk of Yamhill County today for recording in his records.

After recording it in his records he will forward it to you, and you should receive it within the next few days. In the event that the certificate is not received within a reasonable length of time, I would suggest that you take the matter up with the County Clerk.

Enclosed herewith is a blue print showing physical features figuring in the water right confirmed by the above described certificate.

Very truly yours,

Chas. E. Stricklin

CHAS. E. STRICKLIN
State Engineer

June 30, 1949

Clyde A. and Elma A. Bowen
Route 2, Box 152
McMinnville, Oregon

Dear Sir and Madam:

Water right Certificate No. 15703 has been issued in confirmation of your right under Permit No. 13389 and is being forwarded to the clerk of Yamhill County today for recording in his records.

After recording it in his records he will forward it to you, and you should receive it within the next few days. In the event that the certificate is not received within a reasonable length of time, I would suggest that you take the matter up with the County Clerk.

Enclosed herewith is a blue print showing physical features figuring in the water right confirmed by the above described certificate.

Very truly yours,

Chas. E. Stricklin

CHAS. E. STRICKLIN
State Engineer

June 8, 1949

Leo M. and Lillian R. Laune
Route 2
McMinnville, Oregon

Dear Sir and Madam:

Your final proof of appropriation of water under Permit No. 13389 has been received in this office and found acceptable. Receipt is also acknowledged of the certificate recording fee of \$1.00, for which Receipt No. 6954 ~~is enclosed.~~ **was previously mailed.**

The matter of final confirmation of your right by issuance of a water right certificate will be given consideration with the next group which will be issued at a later date. When the certificate is issued, it will be mailed to your county clerk for recording and then delivered by him to you.

Very truly yours,

Chas. E. Stricklin

CHAS. E. STRICKLIN
State Engineer

May 23, 1949

18128
17710

Leo M. & Lillian R. Laune
Route 2
McMinnville, Oregon

Dear Sir & Madam:

In connection with final proof under your Permit
No. 13776 & 13389, will you please send us a description of the
property figuring in your appropriation of water.

The required description should be copied word
for word from your deed, abstract or contract or from the
County Records.

Very truly yours,

Chas E. Stricklin

CHAS. E. STRICKLIN
State Engineer

FORM 126

May 10, 1949

Stanley J. & Erma A. Hermens
Route 2
McMinnville, Oregon

Dear Sir & Madam:

Your final proof of appropriation of water under Permit No. 13389 has been received in this office and found acceptable. Receipt is also acknowledged of the certificate recording fee of \$1.00, for which Receipt No. 6908 is enclosed.

The matter of final confirmation of your right by issuance of a water right certificate will be given consideration with the next group which will be issued at a later date. When the certificate is issued, it will be mailed to your county clerk for recording and then delivered by him to you.

Very truly yours,

Chas. E. Stricklin

CHAS. E. STRICKLIN
State Engineer

May 4, 1949

Stanley J. & Erma A. Hermens
Route 2
McMinnville, Oregon

Dear Sir & Madam:

If you are interested in completing and preserving the water right represented by your Permit No. 13389, you should complete and return at once the proof which was mailed to you with our letter of March 29, 1949.

The proof should be accompanied by the statutory certificate recording fee of \$1.00.

Very truly yours,

Chas E Stricklin

CHAS. E. STRICKLIN
State Engineer

May 4, 1949

Leo M. & Lillian R. Laune
Route 2
McMinnville, Oregon

Dear Sir & Madam:

If you are interested in completing and preserving the water right represented by your Permit No. 13389, you should complete and return at once the proof which was mailed to you with our letter of March 29, 1949.

The proof should be accompanied by the statutory certificate recording fee of \$1.00.

Very truly yours,

Chas E. Stricklin

CHAS. E. STRICKLIN
State Engineer

April 25, 1949

Clyde E. & Elma A. Bowen
Route 2, Box 152
McMinnville, Oregon

Dear Sir & Madam:

Your final proof of appropriation of water under Permit No. 13389 has been received in this office and found acceptable. Receipt is also acknowledged of the certificate recording fee of \$1.00, for which Receipt No. 6770 is enclosed.

The matter of final confirmation of your right by issuance of a water right certificate will be given consideration with the next group which will be issued at a later date. When the certificate is issued, it will be mailed to your county clerk for recording and then delivered by him to you.

Very truly yours,

Chas. E. Stricklin

CHAS. E. STRICKLIN
State Engineer

April 22, 1949

Mr. Theodore C. Richter
Route 2
McMinnville, Oregon

Dear Mr. Richter:

This will acknowledge receipt of your signed proof under Permit No. 13389, together with the \$1.00 certificate recording fee for which our Receipt No. 6787 is enclosed.

If you will now submit the legal description of the property on which water is used under your permit, the matter of confirmation of your right by issuance of a certificate can be given consideration when the next group of certificates is issued.

As explained in our letter of March 29, the required description is the actual record description which should be copied word for word from your deed, abstract, or contract.

The interest in Permit No. 13389 was assigned only to Theodore C. Richter, and therefore proof can be made and certificate issued only in this name, unless you wish to assign a part of your interest to Ruth K. Richter.

There is not much point in having a certificate issued in more than one name, because a completed water right is appurtenant to the land and is owned by whoever owns the land; however if you wish the right in question to be in both names, you may make the assignment of a part interest of your interest as suggested above using the enclosed form, and when the assignment has been executed it should be submitted to this office with the statutory fee of \$1.00 for recording as provided by law.

Very truly yours,

CHAS. E. STRICKLIN
State Engineer

By
Ed K. Humphrey, Assistant

EKH:dh
Enc. 2

April 22, 1949

Herbert C. & Lucille I. McGhehey
Route 2
McMinnville, Oregon

Dear Sir & Madam:

This will acknowledge receipt of your final proof of appropriation of water under your Permit No. 13389, together with the certificate recording fee of \$1.00 for which our Receipt No. 6806 is enclosed.

In order that certificate confirming Permit No. 13389 may be issued and recorded correctly describing your appropriation of water, you should send us at your earliest convenience, the legal description of the property on which water is to be used. This description may be copied word for word from your deed, abstract or contract.

Very truly yours,

CHAS. E. STRICKLIN
State Engineer

By

Ed K. Humphrey, Assistant

EKH:dh
Enc.

17710
18128

April 12, 1949

Clyde A. and Elma A. Bowen
Route 2, Box 152
McMinnville, Oregon

Dear Sir and Madam:

This will acknowledge receipt of final proofs under Permits
No. 13389 and No. 13776.

If you will now submit the statutory recording fees in the amount
of \$2.00, as explained in our letter of March 29, your water right will
be in line for confirmation by issuance of a certificate when the next
group of certificates is issued.

Yours very truly,

CHAS. E. STRICKLIN
State Engineer

By

Ed K. Humphrey, Assistant

EKH:vc

17710
18128

April 11, 1949

Oral and N. Marie Winters
Route 2
McMinnville, Oregon

Dear Sir & Madam:

This will acknowledge receipt of your final proofs of appropriation of water under your Permits No. 13776 and No. 13389, together with the certificate recording fees in the amount of \$2.00 for which our Receipt No. 6723 is enclosed.

In order that certificates confirming Permits No. 13776 and No. 13389 may be issued and recorded correctly describing your appropriations of water, you should send us at your earliest convenience, the legal descriptions of the property on which water is to be used. These descriptions may be copied word for word from your deed, abstract, or contract.

Very truly yours,

CHAS. E. STRICKLIN
State Engineer

By
Ed K. Humphrey, Assistant

EKH:dh
Enc.

March 29, 1949

Mr. Theodore C. Richter
Route 2
McMinnville, Oregon

Dear Mr. Richter:

We are enclosing herewith for completion, final proof in connection with the incomplete water right represented by your Permit No. 13389, **granting a right to the use of 0.399 cubic foot of water per second.**

If you agree with the figures on the proof, which are based on our survey, you should sign the proof on the second sheet at the place checked in red and return it to this office at once with the statutory fee of \$1.00 for recording certificate when issued. With the proof you should submit the legal description of the property figuring in the water right as this description appears on your deed, abstract or contract.

The figures on the proof indicate the extent and limit of your water right as provided by law, and mark the completed right.

In the interest of economy and due to the fact that your completed project was examined by a representative of this office, it is not considered necessary that your signature be made before a notary public, nor that the signatures of witnesses be affixed to the proof.

Yours very truly,

Chas. E. Stricklin

CHAS. E. STRICKLIN
State Engineer

Enclosure
Form 117

March 29, 1949

Oral and N. Marie Winters
Route 2
McMinnville, Oregon

Dear Sir and Madam:

We are enclosing herewith for completion, final proof in connection with the incomplete water right represented by your Permit No. 13389, granting a right to the use of 0.358 cubic foot of water per second.

If you agree with the figures on the proof, which are based on our survey, you should sign the proof on the second sheet at the place checked in red and return it to this office at once with the statutory fee of \$1.00 for recording certificate when issued. With the proof you should submit the legal description of the property figuring in the water right as this description appears on your deed, abstract or contract.

The figures on the proof indicate the extent and limit of your water right as provided by law, and mark the completed right.

In the interest of economy and due to the fact that your completed project was examined by a representative of this office, it is not considered necessary that your signature be made before a notary public, nor that the signatures of witnesses be affixed to the proof.

Yours very truly,

Chas. E. Stricklin

CHAS. E. STRICKLIN
State Engineer

Enclosure
Form 117

March 29, 1949

Clyde E. and Elma A. Bowen
Route 2
McMinnville, Oregon

Dear Sir and Madam:

We are enclosing herewith for completion, final proof in connection with the incomplete water right represented by your Permit No. 13389, granting a right to the use of 0.094 cubic foot of water per second.

If you agree with the figures on the proof, which are based on our survey, you should sign the proof on the second sheet at the place checked in red and return it to this office at once with the statutory fee of \$1.00 for recording certificate when issued. With the proof you should submit the legal description of the property figuring in the water right as this description appears on your deed, abstract or contract.

The figures on the proof indicate the extent and limit of your water right as provided by law, and mark the completed right.

In the interest of economy and due to the fact that your completed project was examined by a representative of this office, it is not considered necessary that your signature be made before a notary public, nor that the signatures of witnesses be affixed to the proof.

Yours very truly,

Chas. E. Stricklin

CHAS. E. STRICKLIN
State Engineer

Enclosure
Form 117

March 29, 1949

Leo M. and Lillian R. Laune
Route 2
McMinnville, Oregon

Dear Sir and Madam:

We are enclosing herewith for completion, final proof in connection with the incomplete water right represented by your Permit No. 13389, granting a right to the use 0.225 cubic foot of water per second.

If you agree with the figures on the proof, which are based on our survey, you should sign the proof on the second sheet at the place checked in red and return it to this office at once with the statutory fee of \$1.00 for recording certificate when issued. With the proof you should submit the legal description of the property figuring in the water right as this description appears on your deed, abstract or contract.

The figures on the proof indicate the extent and limit of your water right as provided by law, and mark the completed right.

In the interest of economy and due to the fact that your completed project was examined by a representative of this office, it is not considered necessary that your signature be made before a notary public, nor that the signatures of witnesses be affixed to the proof.

Yours very truly,

Chas. E. Stricklin

CHAS. E. STRICKLIN
State Engineer

Enclosure
Form 117

March 29, 1949

Herbert C. and Lucille I. McGheehey
Route 2
McMinnville, Oregon

Dear Sir and Madam:

We are enclosing herewith for completion, final proof in connection with the incomplete water right represented by your Permit No. 13389, granting a right to the use of 0.472 cubic foot of water per second.

If you agree with the figures on the proof, which are based on our survey, you should sign the proof on the second sheet at the place checked in red and return it to this office at once with the statutory fee of \$1.00 for recording certificate when issued. With the proof you should submit the legal description of the property figuring in the water right as this description appears on your deed, abstract or contract.

The figures on the proof indicate the extent and limit of your water right as provided by law, and mark the completed right.

In the interest of economy and due to the fact that your completed project was examined by a representative of this office, it is not considered necessary that your signature be made before a notary public, nor that the signatures of witnesses be affixed to the proof.

Yours very truly,

Chas. E. Stricklin

CHAS. E. STRICKLIN
State Engineer

Enclosure
Form 117

March 29, 1949

Stanley J. and Erna A. Hermens
Route 2
McMinnville, Oregon

Dear Sir and Madam:

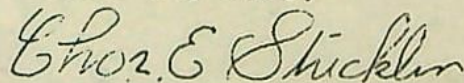
We are enclosing herewith for completion, final proof in connection with the incomplete water right represented by your Permit No. 13389, granting a right to the use of 0.454 cubic foot of water per second.

If you agree with the figures on the proof, which are based on our survey, you should sign the proof on the second sheet at the place checked in red and return it to this office at once with the statutory fee of \$1.00 for recording certificate when issued. With the proof you should submit the legal description of the property figuring in the water right as this description appears on your deed, abstract or contract.

The figures on the proof indicate the extent and limit of your water right as provided by law, and mark the completed right.

In the interest of economy and due to the fact that your completed project was examined by a representative of this office, it is not considered necessary that your signature be made before a notary public, nor that the signatures of witnesses be affixed to the proof.

Yours very truly,



CHAS. E. STRICKLIN
State Engineer

Enclosure
Form 117

17710
18128

May 28, 1948

Mr. Clair L. Stringer
Route 2
McMinnville, Oregon

Dear Mr. Stringer:

This will acknowledge receipt of an assignment of Permits No. 13389 and 13776 by Clair L. Stringer to Theodore C. Richter, together with the \$1.00 recording fee, for which our receipt No. 4964 is enclosed.

The assignment has been recorded in the Miscellaneous Records of the State Engineer and is returned to your herewith.

Yours very truly,

CHAS. E. STRICKLIN
State Engineer

By
Ed K. Humphrey, Assistant

EKH:vc
Enc.

JAN 14 1948

17710

Don C. and Ruby L. Houghan
Route 2
McMinnville, Oregon

Dear Sir and Madam:

According to the terms of your Application No. 17710 ,
Permit No. 13389 , which is for the appropriation of 2.0 second-
feet of water from Yashill River for irrigation,
complete application of water was to have been made on or before
October 1, 1947. It appears from our records that you have failed
to submit the notice of complete application, although a post-
card, calling this matter to your attention, was mailed to you on
October 1, 1947.

Section 116-435, O. C. L. A., provides: "whenever the
time within which any appropriation under a permit should have been
perfected shall have expired and the owner of such permit shall fail
or refuse within the period of three months thereafter to submit to
the State Engineer proof of the completion of such appropriation as
required by Section 116-426, O. C. L. A., the State Engineer may,
after 60 days' notice by registered mail, order the cancellation of
such permit, ***."

If you have complied with the terms of this permit, you
should promptly submit the notice of complete application of water,
after which we will take up with you the matter of final proof.
If, however, you have abandoned your plan of development, we would
appreciate your authority to cancel the permit, so that the permit
may be cancelled without the necessity for following the legal
procedure. In case you have not completed your appropriation,
although you still wish to do so, you may submit an application for
an extension of time. Such an extension may be granted if it appears
that proper diligence has been shown.

Complete application of water under an irrigation permit
means the irrigation of ALL of the land described in the permit,

Form 3811
Rev. 1-4-40

RETURN RECEIPT

Received from the Postmaster the Registered or Insured Article, the original
number of which appears on the face of this Card.

1

(Signature or name of addressee)

2

(Signature of addressee's agent—Agent should enter addressee's name on line ONE above)

Date of delivery 1/19/48, 1948

ons of Section 116-435,
which is quoted above, you
on you within 60 days from
be cancelled without further

y yours

E. Stricklin

STRICKLIN
Engineer

JAN 14 1948

17710

Don C. and Ruby L. Houghan
Route 2
McMinnville, Oregon

Dear Sir and Madam:

According to the terms of your Application No. 17710 ,
Permit No. 13389 , which is for the appropriation of 2.0 second-
feet of water from Yamhill River for irrigation,
complete application of water was to have been made on or before
October 1, 1947. It appears from our records that you have failed
to submit the notice of complete application, although a post-
card, calling this matter to your attention, was mailed to you on
October 1, 1947.

Section 116-435, O. C. L. A., provides: "whenever the
time within which any appropriation under a permit should have been
perfected shall have expired and the owner of such permit shall fail
or refuse within the period of three months thereafter to submit to
the State Engineer proof of the completion of such appropriation as
required by Section 116-426, O. C. L. A., the State Engineer may,
after 60 days' notice by registered mail, order the cancellation of
such permit, ***."

If you have complied with the terms of this permit, you
should promptly submit the notice of complete application of water,
after which we will take up with you the matter of final proof.
If, however, you have abandoned your plan of development, we would
appreciate your authority to cancel the permit, so that the permit
may be cancelled without the necessity for following the legal
procedure. In case you have not completed your appropriation,
although you still wish to do so, you may submit an application for
an extension of time. Such an extension may be granted if it appears
that proper diligence has been shown.

Complete application of water under an irrigation permit
means the irrigation of ALL of the land described in the permit,
which it is intended to irrigate.

In accordance with the provisions of Section 116-435,
Oregon Compiled Laws Annotated, a part of which is quoted above, you
are hereby notified that unless we hear from you within 60 days from
the date of this letter, your permit will be cancelled without further
notice.

Very truly yours

Chas. E. Stricklin
CHAS. E. STRICKLIN
State Engineer

Form #100
REGISTERED

SALEM, OREGON.

PARCEL
ARTICLE

State Engineer



18128
17710

December 5, 1946

Mr. Stanley J. Hermens
Route 2
McMinnville, Oregon

Dear Mr. Hermens:

This will acknowledge receipt of your report of complete application of water under Permit No. 13389.

In answer to your question, if the land which you are acquiring carries a water right that has not been confirmed by issuance of a certificate, the right appurtenant to it should be assigned to you.

If it has no water right, you should file an application for a permit before commencing construction preparatory to use of water on the land in question.

Very truly yours

CHAS. E. STRICKLIN
State Engineer

By
Ed K. Humphrey, Assistant

EKN:dw

18128 & 17710

June 10, 1946

Mr. Leo M. Laune
Route 2
McMinnville, Oregon

Dear Mr. Laune:

This will acknowledge receipt of your reports
of complete application of water under permits
No. 13389 and No. 13776.

Pursuant to your request, I am enclosing
herewith two forms C.

Yours very truly,

CHAS. E. STRICKLIN
State Engineer

By
Ed K. Humphrey, Assistant

EKH:vc
Enc.

six;

Will you please send
out a couple more of
these blanks for another
man?

Thank you.

Mrs. Laune.

RECEIVED
JUN 7 1946
STATE ENGINEER
SALEM, OREGON

elle,



State Engineer,
Water Resources Dept.,
Salem, Oregon.

17710
18128

April 26, 1946

Mrs. Leo Laune
McMinnville, Oregon

Dear Mrs. Laune:

Pursuant to your letter of April 24, I am enclosing herewith two forms C for your convenience in reporting complete application of water under Permits No. 13389 and No. 13776.

Yours very truly,

CHAS. E. S. TRICKLIN
State Engineer

By

Ed K. Humphrey, Assistant

ENH:CI
Enc.

RECEIVED
18128 17710
1946
STATE ENGINEER
OREGON

McMinnville, Ore.
April 24, 1946
State Engineer,
Water Resources Department
Salem, Oregon.

Dear sir;

Last fall we had a letter from your department regarding Permits no. 13776 and 13389 in which you asked that a blank be filled out and sent in signifying how much land water had been put over or, if we had irrigated as many acres as we cared to.

My husband had covered the desired amount with water

but since we had
no ~~much~~ blanks, we
appealed to the local
Farm Security Admin-
istration and were
told they would get
them and send them
to us. But through
inefficiency in this
office we have never
gotten the blanks.

Could you please send
us the necessary blanks
that we may get this
taken care of without
further delay?

Thanking you, I
remain

Very truly yours,
Mrs. Leo Laune

17710
18128

December 26, 1945

Mr. Oral Winters
Route 2
McMinnville, Oregon

Dear Mr. Winters:

This will acknowledge receipt of your report of complete application of water to your part of the projects represented by Permits No. 13388 and 13776.

Yours very truly,

CHAS. E. STRICKLIN
State Engineer

By
Ed K. Humphrey, Assistant

EXH:CI

17710
Permit No. 18128

APPLICATION FOR EXTENSION OF TIME

to the State Engineer of Oregon:

I, Don C. Hougham, of McMinnville,
state of Oregon, am the owner and holder of Permit No. 13776
13389, to appropriate the public waters of the state of Oregon.

Under the terms and conditions of said permit, construction work is required to be completed on or before Oct 1, 1945, and complete application of water is required to be made on or before Oct 1, 1945.

I have heretofore done the following work described under said permit: I have made ditches and Irrigated about 30 acres and prepared 18 acres for Irrigation

costing \$2500.00, and I estimate the cost of completion to be \$4500.00.

I have heretofore used water under said permit to the following extent:

I have Irrigated about 30 acres

I am unable to ^{{complete construction work}
^{make complete application of water} within the required time, for the following reasons, to wit: not time to Irrigate all the land I intend to Put under Irrigation

(If additional space is required, attach separate sheet)

(OVER)

Extend to 47 (cons & app)

WHEREFORE, I ask that the State Engineer extend the time for the

{ completion of construction work }
{ complete application of water }
(Strike out phrase not applicable)

under said permit to Oct 1, 1947

AFFIDAVIT OF APPLICANT

STATE OF Oregon }
County of Marion } ss.

I, Don C. Houghorn, being first duly sworn, depose and say that I have read the above and foregoing application for extension of time; that I know the contents thereof, and the facts stated therein are true.

IN WITNESS WHEREOF, I have hereunto set my hand this 12th day of Dec., 1945

Subscribed and sworn to before me this 12th day of December, 1945

[Notarial Seal]

Don C. Houghorn
Notary Public for Oregon

My commission expires Apr 5, 1948

17710
18128

November 28, 1945

Mr. Stanley J. Hermens
Route 2
McMinnville, Oregon

Dear Mr. Hermens:

This will acknowledge receipt of your application for an extension of time for the completion of construction and complete application of water for your part of the projects represented by Permits No. 13389 and No. 13776.

The time limits on your part of the projects have been extended to October 1, 1946.

Yours very truly,

CHAS. E. STRICKLIN
State Engineer

EKH:CI

By
Ed K. Humphrey, Assistant

18/28

13776

Permit No.

APPLICATION FOR EXTENSION OF TIME

State Engineer of Oregon:

I, Stanley J. Hermens, of Route 2, McMinnville,
state of Oregon, am the owner and holder of Permit No. 13389
13776, to ap-
propriate the public waters of the state of Oregon.

Under the terms and conditions of said permit, construction work is required to be completed on or before _____, 19____, and complete application of water is required to be made on or before October 1, 1945.

I have heretofore done the following work described under said permit:

costing \$....., and I estimate the cost of completion to be \$.....

I have heretofore used water under said permit to the following extent:

Have irrigated about eight acres

I am unable to ~~complete construction work~~
{make complete application of water} within the required time, for the following
(Strike out phrase not applicable)

reasons, to wit: Have been unable to make complete application this year due to lack of time - Have been too busy - intend to irrigate it all next year.

(If additional space is required, attach separate sheet)

RECEIVED
(OVER)

NOV 28 1945

STATE ENGINEER
SALEM, OREGON

Extend to 46

Conz & app

Both permit

WHEREFORE, I ask that the State Engineer extend the time for the

{~~completion of construction work~~} under said permit to October 1 1946...
{complete application of water}
(Strike out phrase not applicable)

AFFIDAVIT OF APPLICANT

STATE OF Oregon }
County of Yamhill } ss.

I, Stanley J. Hermens, being first duly sworn, depose and say that I have read the above and foregoing application for extension of time; that I know the contents thereof, and the facts stated therein are true.

IN WITNESS WHEREOF, I have hereunto set my hand this 26th day of November, 1945.

Subscribed and sworn to before me this 26th day of November, 1945.

[Notarial Seal]

Stanley J. Hermens

Freeman W. Dull
Notary Public for Oregon

My commission expires April 13, 1948

November 23, 1945

Mr. Freeman H. Dull
Sr. FSA Supervisor
Palm Building, Union Block
McMinnville, Oregon

Dear Mr. Dull:

This will acknowledge receipt of your letter of November 21, transmitting a report of Complete Application of Water by Leo M. Laune in connection with the Laune interests in permits No. 13776 and No. 13389.

After all of those interested in the above numbered have made complete application of water, the matter of filing proof under these permits will be considered.

Very truly yours,

CHAS. E. STRICKLIN
State Engineer

By
Ed K. Humphrey
Assistant

EKH:kp

UNITED STATES DEPARTMENT OF AGRICULTURE
FARM SECURITY ADMINISTRATION

Palm Building, Union Block
McMinnville, Oregon
November 21, 1945

IN REPLY REFER TO

FHD

17710
18128

RECEIVED
NOV 23 1945
STATE ENGINEER
SALEM, OREGON

Mr. Chas. E. Stricklin
State Engineer
Salem, Oregon

Dear Mr. Stricklin:

We are attaching Form C, Notice of Complete Application of Water to a Beneficial Use, which has been signed by Leo M. Laune. Mr. Laune apparently lost the card which was sent to him from your office giving the Permit number, and we are therefore unable to list it on this form.

Sincerely yours,

Freeman H. Dull

Freeman H. Dull
Sr. FSA Supervisor

Attachment
mig

17710
18128

November 9, 1945

Clyde A. Bowen & Elma A. Bowen
Route #2, Box 71 E
McMinnville, Oregon

Dear Mr. & Mrs. Bowen:

This will acknowledge receipt of your report of complete application of water to your part of the project represented by Permit No. 13389.

Yours very truly,

CHAS. E. STRICKLIN
State Engineer

By

Ed K. Humphrey, Assistant

EKH:lyh

STATE OF OREGON

OFFICE OF THE

STATE ENGINEER

WATER RESOURCES DEPARTMENT
SALEM

ADDRESS ALL COMMUNICATIONS
CHAS. E. STRICKLIN, STATE ENGINEER
SALEM, OREGON

AND REFER TO
FILE NO. 17710
18128

October 30, 1945


Mr. Clyde A. Bowen
Route 2, Box 71 E
McMinnville, Oregon

Dear Mr. Bowen:

In reply to your letter of October 28 relative to complete application of water under Permits No. 13389 and No. 13776, if you have actually irrigated all of your acreage covered by these permits that you intend to irrigate at any time it should be so reported by filling out the enclosed forms C and mailing them to this office.

Yours very truly,

CHAS. E. STRICKLIN
State Engineer

By 
Ed K. Humphrey, Assistant

EKH:CI
Enc.

17710
18128

October 30, 1945

Mr. Clyde A. Bowen
Route 2, Box 71 E
McMinnville, Oregon

Dear Mr. Bowen:

In reply to your letter of October 28 relative to complete application of water under Permits No. 13389 and No. 13776, if you have actually irrigated all of your acreage covered by these permits that you intend to irrigate at any time it should be so reported by filling out the enclosed forms C and mailing them to this office.

Yours very truly,

CHAS. B. STRICKLIN
State Engineer

EKH:CI
Enc.

By
Ed K. Humphrey, Assistant

ENGINEER
OREGON

177/0
18/28

711-911 Minnville, Oregon.

Oct. 28, 1945.

Chas. E. Stricklin,

State Engineer:-

Salem Oregon.

Dear Sir:-

In regard to water Permits
Nos. 13389 & 13776.

We have completed work
for final proof on same.

I never have received
blanks for application for
final proof on said permits
if they, ^(blanks) are necessary, and
you would send me blanks
I will be glad to fill out
same and return to you, as
I would be glad to make
final-proof.

Very respectfully
Hilda A. & Elma A. Bowen.
by, Hilda A. Bowen.

R. 2, Box 71E, McMinnville,
Oregon.

17710
18128

November 20, 1944

Mr. Stanley J. Hermans
Route 2
McMinnville, Oregon

Dear Mr. Hermans:

This acknowledges receipt of your application for an extension of time for the completion of construction and complete application of water under your interest in Permits No. 13309 and No. 13776 in the name of Stanley J. and Erna A. Hermans.

The application indicates that reasonable diligence has been shown in the prosecution of work under these projects, and the time limits are being extended to October 1, 1945.

Very truly yours,

CHAS. E. STRICKLIN
State Engineer

by

Ed E. Humphrey, Assistant

EHR:mjo

18128
Application No. 17710

RECEIVED
NOV 20 1944
STATE ENGINEER
SALEM, OREGON

13776
Permit No. 13389

APPLICATION FOR EXTENSION OF TIME

To the State Engineer of Oregon:

I, Stanley J. Hermens, of Rt. # 2, McMinnville, state of Oregon, am the owner and holder of Permit No. 13776 13389, to appropriate the public waters of the state of Oregon. (My Interest Only)

Under the terms and conditions of said permit, construction work is required to be completed on or before October 1, 1944, and complete application of water is required to be made on or before , 19.

I have heretofore done the following work described under said permit:

Construction completed as previously reported on Form B.

costing \$, and I estimate the cost of completion to be \$.

I have heretofore used water under said permit to the following extent:

Approximately 15 acres have been irrigated to this time.

I am unable to ~~complete construction work~~ within the required time, for the following reasons, to wit: I just purchased the farm in March of this year and have not had time to complete the leveling and ditching necessary to irrigate the balance of the land.

(If additional space is required, attach separate sheet)

(OVER)

Extend to '45 (cons & app)
both permits

APPLICATION FOR EXTENSION OF TIME

WHEREFORE, I ask that the State Engineer extend the time for the

~~{completion of construction work}~~
{complete application of water} under said permit to October 1, 1945.
(Strike out phrase not applicable)

AFFIDAVIT OF APPLICANT

STATE OF Oregon }
County of Yamhill } ss.

I, Stanley J. Hermens, being first duly sworn, depose and say that I have read the above and foregoing application for extension of time; that I know the contents thereof, and the facts stated therein are true.

IN WITNESS WHEREOF, I have hereunto set my hand this 14th. day of November, 1944.

Stanley J. Hermens

Subscribed and sworn to before me this 14th. day of November, 1944.

[Notarial Seal]

Eduard Grabenhorst

Notary Public for Oregon

My commission expires

4/15/47

17710
18128

October 24, 1944

Anders J. Passey
Community Manager
Farm Security Administration
McMinnville, Oregon

Dear Mr. Passey:

This will acknowledge receipt of your letter transmitting an assignment of an interest in permits No. 13389 and 13776, to Stanley J. Hermens and Erna A. Hermens, from your administration, together with your check in the amount of \$1.20 to cover the cost of recording. Our receipt No. 30946 is enclosed.

The assignment has been recorded in the miscellaneous records of the State Engineer and pursuant to your request has been mailed to Mr. Hermens.

Yours very truly,

CHAS. E. STRICKLIN
State Engineer

By

Ed K. Humphrey, Assistant

EKH:CI

Enc.

cc: Hermens

UNITED STATES DEPARTMENT OF AGRICULTURE
FARM SECURITY ADMINISTRATION

Palm Building, Union Block
McMinnville, Oregon

IN REPLY REFER TO

AJP

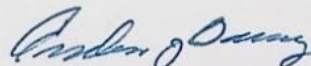
Mr. Chas. E. Stricklin
State Engineer
Water Resources Department
Salem, Oregon

Dear Mr. Stricklin:

Attached hereto is an assignment of water permit for
Mr. Stanley J. Hermens of Route 2, McMinnville, together
with a check for \$1.20 to cover the cost of recording,

When the assignment has been recorded, it may be mailed
directly to Mr. Hermens.

Sincerely yours,



Anders J. Passey
Community Manager

emg
Attach.



17710
18128

October 28, 1944

Mr. Clair L. Stringer
Route 2
McMinnville, Oregon

Dear Mr. Stringer:

This acknowledges receipt of your application for an extension of time for the completion of construction and the complete application of water under your interest in Permit No. 13389 and Permit No. 13776 in the name of Clair L. Stringer and Olga E. Stringer.

The application indicates that reasonable diligence has been shown in the prosecution of work under this project, and the time limits are being extended to October 1, 1945.

Very truly yours,

CHAS. E. STRICKLIN
State Engineer

by

Ed K. Humphrey, Assistant

ERH/lrc

17710
18128

October 28, 1944

Mr. Don C. Hougham
Route 2
McMinnville, Oregon

Dear Mr. Hougham:

This acknowledges receipt of your application for an extension of time for the completion of construction and the complete application of water under your interest in Permit No. 13389 and Permit No. 13776 in the name of Don C. Hougham and Ruby L. Hougham.

The application indicates that reasonable diligence has been shown in the prosecution of work under this project, and the time limits are being extended to October 1, 1945.

Very truly yours,

CHAS. E. STRICKLIN
State Engineer

by

Ed K. Humphrey, Assistant

EKH/lrc

17710
18128

October 24, 1944

Mr. Clyde A. Bowen
Route 2
McMinnville, Oregon

Dear Mr. Bowen:

This acknowledges receipt of your application for an extension of time for the complete application of water under Permits No. 13776 and 13389.

The application indicates that reasonable diligence has been shown in the prosecution of work under these projects, and the time limits are being extended to October 1, 1945.

Very truly yours,

CHAS. E. STRICKLIN
State Engineer

by

Ed K. Humphrey, Assistant

EKH:mjo

17710
12128

October 4, 1944

Mr. Anders J. Passey, Community Manager
Farm Security Administration
Palm Building, Union Block
McMinnville, Oregon

Dear Mr. Passey:

This will acknowledge receipt of your letter of September 18, transmitting an assignment of an interest in Permits No. 13776 and No. 13389 by your Administration to Oral Winters and N. Marie Winters, together with Mr. Winters check in the amount of \$1.20 to cover the recording fee.

The assignment has been recorded in the Miscellaneous Records of the State Engineer, and pursuant to your request has been mailed to Mr. Winters, together with our Receipt No. 30049.

Very truly yours,

CHAS. E. STRICKLIN
State Engineer

by

Ed K. Humphrey, Assistant

EKH:mjo

c.c. Mr. Oral Winters
Route 2
McMinnville, Oregon

UNITED STATES DEPARTMENT OF AGRICULTURE
FARM SECURITY ADMINISTRATION

Palm Building, Union Block
McMinnville, Oregon

September 18, 1944

IN REPLY REFER TO

AJP

RECEIVED
SEP 19 1944
STATE ENGINEER
SALEM, OREGON

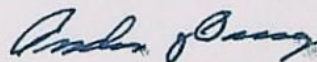
Mr. Chas. E. Stricklin
State Engineer
Water Resources Department
Salem, Oregon

Dear Mr. Stricklin:

Attached hereto is an assignment of water permit from Mr. Oral Winters of Route 2, McMinnville, together with a check for \$1.20 to cover the cost of recording.

After the assignment has been recorded, it may be mailed directly to Mr. Winters.

Sincerely yours,



Anders J. Passey
Community Manager

AJP:emg
Attach.



17710
18128

October 4, 1944

Mr. Anders J. Passey
Community Manager
Farm Security Administration
Palm Building, Union Block
McMinnville, Oregon

Dear Mr. Passey:

This will acknowledge receipt of your letter of September 29, with which you enclosed an assignment of an interest in Permits No. 13776 and 13389 by your administration to Leo M. Laune and Lillian R. Laune, together with a check in the amount of \$1.20 by Alberta C. Morrow for which our Receipt No. 30891 is enclosed.

The assignment has been recorded in the Miscellaneous Records of the State Engineer and pursuant to your request has been mailed to Mr. Laune.

Very truly yours,

CHAS. E. STRICKLIN
State Engineer

by

Ed K. Humphrey, Assistant

EMH:MJO

Enc.

c.c. Mr. Laune
Route 2
McMinnville, Oregon

UNITED STATES DEPARTMENT OF AGRICULTURE
FARM SECURITY ADMINISTRATION

Palm Building, Union block
McMinnville, Oregon

IN REPLY REFER TO
AJP

September 29, 1944

RECEIVED
OCT 2 1944
STATE ENGINEER
SALEM, OREGON

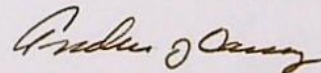
Mr. Chas. E. Stricklin
State Engineer
Water Resources Department
Salem, Oregon

Dear Mr. Stricklin:

Attached hereto is an assignment of water permit for Mr. Leo M. Laune of Route 2, McMinnville, together with a check for \$1.20 to cover the cost of recording.

After the assignment has been recorded, it may be mailed directly to Mr. Laune.

Sincerely yours,



Anders J. Passey
Community Manager

emg
Attach.



September 22, 1944

Mr. Anders J. Passey
Community Manager
Farm Security Administration
McMinnville, Oregon

Dear Mr. Passey:

This will acknowledge receipt of your letter of September 21 transmitting an assignment of a part of the water right represented by Permits No. 13776 and No. 13389 by the Farm Security Administration to Don C. Hougham and Ruby L. Hougham, together with the one dollar recording fee.

The assignment has been recorded in the Miscellaneous Records of the State Engineer and, pursuant to your request, has been mailed to Mr. Hougham, together with our receipt covering the recording fee.

Very truly yours,

CHAS. E. STRICKLIN
State Engineer

by

Ed K. Humphrey, Assistant

EKH/lrc

cc. Mr. Don C. Hougham, Route 2, McMinnville

1262-63

UNITED STATES DEPARTMENT OF AGRICULTURE
FARM SECURITY ADMINISTRATION

Palm Building, Union Block
McMinnville, Oregon

IN REPLY REFER TO

AJP

September 21, 1944

Mr. Chas. E. Stricklin
State Engineer
Water Resources Department
Salem, Oregon

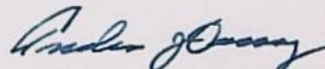
RECEIVED
SEP 22 1944
STATE ENGINEER
SALEM, OREGON

Dear Mr. Stricklin:

Attached hereto is an assignment of water permit from Don C. Hougham of Route 2, McMinnville, together with a check for \$1.20 to cover the cost of recording.

After the assignment has been recorded, it may be mailed directly to Mr. Hougham.

Sincerely yours,



Anders J. Passey
Community Manager

AJP:emg
Attach.



September 21, 1944

Mr. Anders J. Passey
Community Manager
Farm Security Administration
McMinnville, Oregon

Dear Mr. Passey:

This will acknowledge receipt of your letters of September 16 transmitting assignments of parts of the water rights represented by Permits No. 13389 and No. 13776 in the name of the Farm Security Administration to assignees as listed below:

Clair L. Stringer and Olga E. Stringer

Glyde E. Bowen and Elma A. Bowen

Herbert C. McGehehey and Lucille I. McGehehey

The assignments have been recorded in the Miscellaneous Records of the State Engineer and, pursuant to your instructions, have been mailed to the assignees, together with our receipts covering the \$1.20 recording fees submitted in connection with each assignment.

Very truly yours,

CHAS. E. STRICKLIN
State Engineer

by

Ed K. Humphrey, Assistant

EXH/lrc

Enc.

cc. Mr. Clair L. Stringer, Route 2, McMinnville, Oregon
Mr. Glyde E. Bowen, Route 2, McMinnville, Oregon
Mr. Herbert C. McGehehey, Route 2, McMinnville, Oregon

1260
1258
(422, p. 1259)

UNITED STATES DEPARTMENT OF AGRICULTURE
FARM SECURITY ADMINISTRATION

Palm Building, Union Block
McMinnville, Oregon

September 16, 1944

IN REPLY REFER TO

AJP

Mr. Chas. E. Stricklin
State Engineer
Water Resources Department
Salem, Oregon

RECEIVED
SEP 18 1944
STATE ENGINEER
SALEM, OREGON

Dear Mr. Stricklin:

Attached here to is an assignment of water permit from
Clyde A. Bowen of Route 2, McMinnville, together with
a check for \$1.20 to cover the cost of recording.

When the assignment has been recorded, it may be mailed
directly to Mr. Bowen.

Sincerely yours,



Anders J. Passey
Community Manager

AJP:emg
Attach.



UNITED STATES DEPARTMENT OF AGRICULTURE
FARM SECURITY ADMINISTRATION

Palm Building, Union Block
McMinnville, Oregon

September 16, 1944

IN REPLY REFER TO

AJP

Mr. Chas. E. Stricklin
State Engineer
Water Resources Department
Salem, Oregon


RECEIVED
SEP 18 1944
STATE ENGINEER
SALEM, OREGON

Dear Mr. Stricklin:

Attached hereto is an assignment of a water permit from
Herbert C. McGhehey of Route 2, McMinnville, together
with a check for \$1.20 to cover the cost of recording.

After the assignment has been recorded, it may be mailed
directly to Mr. McGhehey.

Sincerely yours,



Anders J. Passey
Community Manager

AJP:emg
Attach.



UNITED STATES DEPARTMENT OF AGRICULTURE
FARM SECURITY ADMINISTRATION

Palm Building, Union Block
McMinnville, Oregon

September 16, 1944

IN REPLY REFER TO

AJP

RECEIVED
SEP 18 1944
STATE ENGINEER
SALEM, OREGON

Mr. Chas. E. Stricklin
State Engineer
Water Resources Department
Salem, Oregon

Dear Mr. Stricklin:

Attached hereto is an assignment of a water permit from
Clair L. Stringer of Route 2, McMinnville, together with
a check for \$1.20 to cover the cost of recording (we trust
that this amount is correct).

After the assignment has been recorded, it may be mailed
directly to Mr. Stringer.

Sincerely yours,

Anders J. Passey

Anders J. Passey
Community Manager

AJP:emg
Attach.



October 1, 1943

Walter A. Duffy, Regional Director
Farm Security Administration
Terminal Sales Building
Portland 5, Oregon

Dear Mr. Duffy:

This acknowledges receipt of your letter of September 30, with which you enclosed applications for extension of time for the completion of construction and complete application of water under your Permits No. 13290, 13359, 13389, 13404, 13405, 13437, 13443, 13777, 13778, 13893, 13400 and supplemental permit no. 13896.

The applications indicate that reasonable diligence has been shown in the prosecution of work under this Yamhill Farms Project, and the time limits are being extended to October 1, 1944.

Very truly yours,

CHAS. E. STRICKLIN
State Engineer

By
Ed. K. Humphrey, Assistant

MD

Application No. 17710

Permit No. 13389

APPLICATION FOR EXTENSION OF TIME

TO THE STATE ENGINEER OF OREGON:

I, United States of America, Department of Agriculture, Farm Security Administration, of 226 Terminal Sales Building, Portland 5, state of Oregon, am the owner and holder of Permit Nos. 13389, 13776, to appropriate the public waters of the state of Oregon.

Under the terms and conditions of said permits, construction work is required to be completed on or before October 1, 1943, and complete application of water is required to be made on or before October 1, 1944.

I have heretofore done the following work described under said permits:

Installed pump, motor, and pipe line, constructed ditches and laterals
on 100 acres,

costing \$ 5,098.86, and I estimate the cost of completion to be \$ 700.00

I have heretofore used water under said permit to the following extent:

Irrigated 80 acres in 1943.

I am unable to complete construction work within the required time, for the following reasons, to wit:

Construction of laterals, leveling of land not completed.

(OVER)

Extend one year

RECEIVED
OCT 1 - 1943
STATE ENGINEER
SALEM, OREGON

WHEREFORE, I ask that the State Engineer extend the time for the completion of construction work under said permits to October 1 1944.

AFFIDAVIT OF APPLICANT

STATE OF OREGON)
COUNTY OF MULTNOMAH) ss.

I, United States of America, Department of Agriculture, Farm Security Administration, being first duly sworn, depose and say that I have read the above and foregoing application for extension of time; that I know the contents thereof, and the facts stated therein are true.

IN WITNESS WHEREOF, I HAVE HEREUNTO SET MY HAND this 23rd day of September, 1943.

UNITED STATES OF AMERICA, DEPARTMENT OF AGRICULTURE,
FARM SECURITY ADMINISTRATION

by Howard Bertsch
Howard Bertsch, Chief, Farm Ownership Section

Subscribed and sworn to before me this 23rd day of September, 1943.

(NOTARIAL SEAL)

G. A. Howard, Notary Public for Oregon

My commission expires 5/28/47

17710, 18128

December 7, 1942

RL1-MA5-LFN
(Boone, Jensen,
Laune, McGhehey,
Heins, Bowen,
Hougham)

U. S. Dept. of Agriculture
Farm Security Administration
Terminal Sales Building
Portland, Oregon

ATTENTION: Mr. Walter A. Duffy,
Regional Director

GENTLEMEN:

This acknowledges receipt of your letter of December 4, with which you enclosed applications for extensions of time under your Permits Nos. 13389 and 13776.

The applications indicate that reasonable diligence has been shown in the prosecution of work under these projects, and the time limits for completion of construction and complete application of water are being extended until October 1, 1943.

Very truly yours,

CHAS. E. STRICKLIN
State Engineer

By
Ed K. Humphrey, Assistant

LD

UNITED STATES DEPARTMENT OF AGRICULTURE

FARM SECURITY ADMINISTRATION

Terminal Sales Building
Portland, Oregon

DEC - 4 1942

IN REPLY REFER TO
R11-MA5-LFN

RECEIVED
DEC 5 1942
STATE ENGINEER
SALEM, OREGON

Mr. Charles E. Stricklin Subject: Water Permit #13389 & #13776
State Engineer (Boone, Jensen, Laune, McGhehey
Salem, Oregon Heins, Bowen, Hougham)
Application #17710 & #18128

Dear Mr. Stricklin:

Water permit request is herewith made for extension of time for completion of irrigation work and application of water to a beneficial use.

Construction of an irrigation system has been completed and irrigation water has been applied to various parts of the unit. However completion of the laterals and leveling of the land has not as yet been effected.

Sincerely yours,

Walter A. Duffy
Walter A. Duffy
Regional Director

Units 59, 60, 61, 62,
63, 64, and 65



No. 17710

RECEIVED
DEC 5 1942
STATE ENGINEER

Permit No. 13389

APPLICATION FOR EXTENSION OF TIME

To the State Engineer of Oregon:

United States of America, Department of Agriculture, Farm Security Administration
I,, of,

state of Oregon, am the owner and holder of Permit No. 13389, to appropriate the public waters of the state of Oregon.

Under the terms and conditions of said permit, construction work is required to be completed on or before, 19....., and complete application of water is required to be made on or before, 19.....

I have heretofore done the following work described under said permit:

costing \$....., and I estimate the cost of completion to be \$.....

I have heretofore used water under said permit to the following extent:

I am unable to {complete construction work
make complete application of water} within the required time, for the following
(Strike out phrase not applicable)

reasons, to wit: construction of laterals and land leveling not completed

(If additional space is required, attach separate sheet)

(OVER)

Extend one year

APPLICATION FOR EXTENSION OF TIME

WHEREFORE, I ask that the State Engineer extend the time for the

{completion of construction work}
{complete application of water} under said permit to October 1 1943...
(Strike out phrase not applicable)

AFFIDAVIT OF APPLICANT

STATE OF Oregon
County of Multnomah } ss.

I, R. T. Magleby , being first duly sworn, depose and say that I have

read the above and foregoing application for extension of time; that I know the contents thereof, and the facts stated therein are true.

IN WITNESS WHEREOF, I have hereunto set my hand this fourth day of
Farm Security Administration

December 1942

.....
R. T. Magleby, Acting Regional Director

Subscribed and sworn to before me this day of 19.....

[Notarial Seal]

.....
Notary Public for Oregon

My commission expires

October 29, 1942

U. S. Dept. of Agriculture
Farm Security Administration
Terminal Sales Building
Portland, Oregon

ATTENTION: Mr. Nicholas Cirino,
District Engineer

Gentlemen:

This will acknowledge receipt of your letter of October 26th, inquiring concerning the names and addresses of operators under permits in the name of the Farm Security Administration, and suggesting that letters be sent to the applicants by this office.

The only applicant figuring in the filings in question is the Farm Security Administration, and that Department is therefore the only party officially known to this office in connection with the contemplated appropriations. However, upon searching our files, I find that according to reports from your Department, operators under certain permits were, at certain times, as listed below:

Our letter of October 17.

17594	13290	Frank Figgins (10/41)
17620	13309	Joe. A. Maxwell (10/41)
17624	13311	W. F. Day (10/41)
		Frank Miller (10/41)
		James W. Plahn (10/41)
		W. A. Tabaka (10/41)
17665	13359	Dan McHawley (10/41)
		H. L. Taylor (10/41)
17703	13404	L. O. True (10/41)
17704	13405	M. S. Gillock (10/41)
17710	13389	T. E. Boone (10/41)
		G. J. Jensen (10/40)
		L. H. Laune (3/40)
		E. G. McShehey (3/40)
		H. E. Heins (10/40)
		C. E. Bowen (10/40)
		D. C. Hougham (10/40)
17733	13399	P. D. Detrick (10/41)
17734	13400	C. L. Burck (10/41)

October 29, 1942

October 17, continued.

17785	13466	Carl Bergman (10/41)
		G. E. Ottenbacher (10/41)
17741	13436	L. H. Apple (10/41)
17742	13437	E. C. Noack (10/41)
17750	13443	Albert Bucher (10/41)
		Karl C. Seufert (5/40)
17751	13444	William Pariso (10/41)
17752	13445	Karl C. Seufert (10/41)
		Albert Bucher (5/40)
17767	13455	O. H. Howard (10/41)
		Amel Funk (10/41)
17791	13470	G. H. Rhein (10/41)
		Theo. Perry (10/41)

Our letter of October 19.

18130	13778	Vining (10/41)
18132	13780	Wood (10/41)
18230	13891	Frank Figgins (10/40)
18232	13893	Van E. Lawson (10/41)
18233	13894	P. D. Detrick (10/40)
18235	13896	C. L. Burek (10/40)
18236	13897	G. H. Rhein (10/41)
		Theo. Perry (10/41)

Our letter of October 21.

17598	13314	Ralph Baker (10/41)
17690	13380	A. F. Enzler (10/41)
18174	13808	L. H. Apple (10/41)
18231	13892	Ralph Baker (10/41)

Our files do not carry the mailing addresses of these operators, and we have no information concerning them except a verbal report by our field engineer to the effect that operators on certain places have not been the same from year to year.

If you so desire, we can prepare copies of the permits involved, together with blue prints from the accompanying tracings at the statutory fees of \$15.50 for the copies and \$3.10 for the blue prints, but these would, of course, be of no assistance to you in determining the names and mailing addresses of your operators.

It is my recollection that representatives of your Department who have called at this office have had in their possession quite complete records of your various projects, including your permits

October 29, 1942

and the names and addresses of your operators, and it is possible that a further search of your files will discover these records.

With reference to your suggestion that we write direct to your operators, we can do this, as provided by law, if you wish to assign the permits to the operators, but I would hesitate to advise such assignments except in the cases where the operator is the legal record owner of the property in question.

Very truly yours,

CHAS. E. STRICKLIN
State Engineer

By
Ed K. Humphrey, Assistant

EXH:LD

October 17, 1942

U. S. Dept. of Agriculture
Farm Security Administration
Terminal Sales Building
Portland, Oregon

ATTENTION: Mr. Walter A. Duffy,
Regional Director

Gentlemen:

The time for completion of the projects represented by the permits whose numbers are listed below, expired October 1, 1942, and if construction has been completed on any of these projects, it should be so reported on the Forms B which are attached to the permits for that purpose, and if water has been completely applied to the contemplated use on any of the projects, this should be reported on the attached Forms C.

<u>APPLICATION</u> <u>NO.</u>	<u>PERMIT</u> <u>NO.</u>	<u>APPLICATION</u> <u>NO.</u>	<u>PERMIT</u> <u>NO.</u>
17594	13290	17741	13436
17620	13309	17742	13437
17624	13311	17750	13443
17665	13359	17751	13444
17703	13404	17752	13445
17704	13405	17767	13455
17710	13389	17785	13466
17733	13399	17791	13470
17734	13400		

An application for an extension of time should be executed before a notary public on one of the enclosed forms for each of the above-listed projects on which water has not been completely applied to the intended use, and the application for an extension should be submitted to this office.

Complete application of water under an irrigation permit means the actual irrigation of all of the land described in the permit which it is intended to irrigate at any time.

Very truly yours,
CHAS. E. STRICKLIN
State Engineer

By
Ed K. Humphrey, Assistant

RKH:LD
Enclosures

December 5, 1941

17594 - 17620
17624 - 17703
17710 - 17734
17733 - 17704
15573

U. S. Dept. of Agriculture
Farm Security Administration
Terminal Sales Building
Portland, Oregon

Attention: Mr. Walter A. Duffy, Regional Director

Gentlemen:

Pursuant to your letter of December 1, 1941, and other letters, it appears that due diligence has been exercised in the prosecution of work under your permits as listed below, and the time for completion of construction and complete application of water under these permits is being extended until October 1, 1942.

<u>Appl. No.</u>	<u>Permit No.</u>	<u>Date of Expiration</u>	<u>Date of Request for Extension</u>
17594	13290	10/1/41	10/9/41
17620	13309	10/1/41	10/9/41
17624	13311	10/1/41	10/13/41
17703	13404	10/1/41	10/10/41
17710	13389	10/1/41	10/9/41
17734	13400	10/1/41	10/13/41
17733	13399	10/1/41	10/11/41
17704	13405	10/1/41	10/9/41
15573	11463	10/1/41	10/15/41

Very truly yours,

CHAS. E. STRICKLIN
State Engineer

By

Ed K. Humphrey, Assistant

EKH:vd

October 17, 1941

Mr. Walter A. Duffy, Regional Director
U. S. Farm Security Administration
233 Terminal Sales Building
Portland, Oregon

Dear Sir:

This acknowledges receipt of your requests for extensions of time under Permits Nos. 11463, 13290, 13309, 13311, 13359, 13404, 13405, 13389, 13399, 13400, 13436, 13437, 13443, 13444, 13445, 13455, 13466, 13470, 13776, 13777, 13778, 13780, 13808, 13891, 13893, 13894, 13896, and 13897. Receipt is also acknowledged of forms B, being notices of completion of construction under Permits Nos. 13314, 13380, and 13892.

Permit No. 13892 is now in good standing until October 1, 1942, when under its terms complete application of water should be reported or an application made for an extension of time.

Under the terms of Permits Nos. 13314 and 13380, complete application of water should also have been accomplished on October 1st of this year, and for your convenience in submitting applications for extensions of time under these permits and the other permits listed above, I am sending you under separate cover blanks which should be executed before a notary public and mailed to this office.

As soon as the formal applications are received, the matter of extending the time limits will be given further consideration, and you will be advised of our action.

Very truly yours,

CHAS. E. STRICKLIN
State Engineer

By

Ed K. Humphrey, Assistant

UNITED STATES DEPARTMENT OF AGRICULTURE
FARM SECURITY ADMINISTRATION
Terminal Sales Building
Portland, Oregon

IN REPLY REFER TO
R11-RP-NSW

OCT 13 1941

RECEIVED
OCT 14 1941
STATE ENGINEER
SALEM, OREGON

Chas. E. Stricklin
State Engineer
Salem, Oregon


Subject: Water Permit 13389 & 13776
(Boone) Appl. # 17710 & 18128

Dear Mr. Stricklin:

Request is herewith made for extension of time for completion of irrigation works and complete application of water to a beneficial use. Construction of the primary supply irrigation system has been completed and irrigation water applied on various parts of this farm unit. However, completion of the lateral distribution system and full application of the water has not as yet been effected.

Due to the unusually wet season this summer and the character of the crops planted, it was not found necessary to irrigate all of the farm lands during the 1941 season.

Sincerely yours,


Walter A. Duffy
Regional Director

17593, 4; 17620, 4;
17665, 17592, 8;
17690, 17703, 4;
17710, 17733, 4;
17785.

October 31, 1940

Mr. Walter A. Duffy, Regional Director
U. S. Farm Security Administration
233 Terminal Sales Building
Portland, Oregon

Dear Sir:

This acknowledges receipt of your letter of October 29th with which you enclosed applications for extensions of time for the completion of construction work under Permits Nos. 13289, 13290, 13309, 13311, 13359, 13288, 13314, 13380, 13404, 13405, 13389, 13399, 13400 and 13466.

Upon rechecking these filings, it is noted that the time limit for the completion of construction work under Permit No. 13466 does not expire until October 1, 1941 so no extension of time is needed at this time.

The applications indicate that reasonable diligence has been shown in the prosecution of work under these projects and the time limits for completion of construction work under all these permits excepting number 13466, are being extended to October 1, 1941 to correspond with the time limits for the complete application of water.

Very truly yours,

CHAS. E. STRICKLIN
State Engineer

By

RE

Ed K. Humphrey, Assistant

RECEIVED

OCT 30 1940

17710
Application No. 18128STATE ENGINEER
SALEM, OREGONPermit No. 13389
Supplemental Permit No. 13776

APPLICATION FOR EXTENSION OF TIME

The State Engineer of Oregon:

I, Walter A. Duffy, of Portland,
for the United States of America, Farm Security Adm.
state of Oregon, am the owner and holder of Permit No. 13389, to ap-
propriate the public waters of the state of Oregon. Supplemental Permit No. 13776

Under the terms and conditions of said permit, construction work is required to be completed on or
before _____, 19____, and complete application of water is required to be
made on or before October 1, 1940, 19____.

had
I have heretofore ~~done~~ the following work described under said permits: _____

Farm Operators are: T. E. Boone, Unit 59, 39 RA Tract 26; G. J. Jensen,

Unit 60, 26; H. H. Heings, Unit 63, RA Tract 26; C. E. Bowen, Unit 64,

RA Tract 26, and D. C. Hougham, Unit 65, RA Tract 26.

Pipe line, pump and electric motive equipment installed by contracts.

costing \$ 5098.86, and I estimate the cost of completion to be \$ 1500.00.

I have heretofore used water under said permit to the following extent: _____

Approximately 25 % of the intended area has been watered.

I am unable to {complete construction work } within the required time, for the following
{~~make complete application of water~~}
(Strike out phrase not applicable)
reasons, to wit: Land preparation and construction of ditches and laterals was
delayed due to breakage in the main distribution pipe line. Since water was
not available when necessary for certain crops, construction of ditches was held
over for next year's farming operations.

(If additional space is required, attach separate sheet)

(OVER)

Extend one year

WHEREFORE, I ask that the State Engineer extend the time for the

{completion of construction work}
{complete application of water} under said permit to October 1, 1941
(Strike out phrase not applicable)

AFFIDAVIT OF APPLICANT

STATE OF Oregon
County of Yamhill } ss.

I, Walter A. Duffy, being first duly sworn, depose and say that I have
Walter A. Duffy, Regional Director, Farm Security Administration
read the above and foregoing application for extension of time; that I know the contents thereof, and the
facts stated therein are true.

IN WITNESS WHEREOF, I have hereunto set my hand this 25 day of October, 1940.

Walter A. Duffy
Walter A. Duffy

Newell S. Wight
Newell S. Wight

Subscribed and sworn to before me this 25th day of October, 1940.

[Notarial Seal]

Mary T. Norton
Notary Public for Oregon

My commission expires Aug. 11, 1943

RECEIVED
OCT 30 1940
STATE ENGINEER
SALEM OREGON

17710
Application No. 18128

13389
Supplemental Permit No. 13776

Walter A. Duffy
Oregon

Portland
for the United States of America, Farm Security Adm.
13389
Supplemental Permit No. 13776

October 1, 1940

had

is

Farm Operators are: T. E. Boone, Unit 59, 39 RA Tract 26; G. J. Jensen, Unit 60, 26; H. H. Weings, Unit 63, RA Tract 26; C. E. Bowen, Unit 64, RA Tract 26, and D. C. Hougham, Unit 65, RA Tract 26.

Pipe line, pump and electric motive equipment installed by contracts.

LA 5098.86

I - redoto0

1500.00

Approximately 25 % of the intended area has been watered.

Oregon

11/11/41

Walter A. Duffy, Regional Director, Farm Security Administration

October 1, 1940

Land preparation and construction of ditches and laterals was delayed due to breakage in the main distribution pipe line. Since water was not available when necessary for certain crops, construction of ditches was held over for next year's farming operations.

RECEIVED
OCT 1 1940
STATE ENGINEERING
DIVISION

Supplemental Permit No. 13716
13716

Application No. 18122
13716

Walter A. Duffy
for the United States of America, Farm Security Admin.
Supplemental Permit No. 13716
13716

October 1, 1940

Form Operators are: T. E. Boone, Unit 29, 39 RA Tract 26; G. J. Jensen,
Unit 60, 26; H. H. Helgeson, Unit 63, 34 Tract 26; G. E. Brown, Unit 64,
RA Tract 26, and D. C. Houghman, Unit 65, RA Tract 26.
Pipe line, pump and electric motive equipment installed by contractor.

October 1

41

Oregon

Yamhill

Walter A. Duffy, Regional Director, Farm Security Administration

Walter A. Duffy October

Newell S. Wight

17592, 17593, 4
17620, 17624
17598, 17665, 17690
17710, 17733, 17734
17703, 17785, 17704

October 15, 1940

Mr. Walter A. Duffy
Regional Director
Farm Security Administration
Terminal Sales Building
Portland, Oregon

Dear Sir:

This will acknowledge receipt of your letter of October 11th requesting an extension of time under your Permits Nos. 13288, 13289, 13290, 13309, 13311, 13314, 13359, 13380, 13389, 13399, 13400, 13404, 13405 and 13466.

Before the matter of granting extensions of time under these permits can be acted upon, you should submit applications in the form of affidavits, and for your convenience in submitting such formal applications, I am enclosing blanks herewith.

After the formal applications are received, the matter of extending the time limits will be given attention and you will be advised of our action.

Very truly yours,

CHAS. E. STRICKLIN
State Engineer

By

Ed K. Humphrey, Assistant

RE
encls

March 25, 1940

U. S. A. Farm Security Administration
223 Terminal Sales Building
Portland, Oregon

Attention: Mr. Walter A. Duffy
Regional Director

Gentlemen:

This acknowledges receipt of your letter of March 23, with which you enclosed Forms A, being notices of beginning of construction under Permits Nos. 13359 and 13389.

The forms have been placed on file in this office and the permits are in good standing until October 1, 1940, when under the terms of the permits construction should be completed.

Very truly yours,

CHAS. E. STRICKLIN
State Engineer

By

Ed K. Humphrey, Assistant

BB

UNITED STATES DEPARTMENT OF AGRICULTURE
FARM SECURITY ADMINISTRATION

Terminal Sales Building
Portland, Oregon

IN REPLY REFER TO
R11-RR2-NSW

MAR 23 1940

Mr. Chas. E. Stricklin
State Engineer
Water Resources Department
Salem, Oregon

RECEIVED
MAR 25 1940
STATE ENGINEER
SALEM, OREGON

Dear Mr. Stricklin:

Enclosed are two different notices of beginning of construction; one for application number 17710, permit number 13389. The other form relates to application number 17665, permit number 13359.

These forms are signed by W. B. Tucker as applicant for the United States of America, and witnessed by Newell S. Wight.

Sincerely yours,

Walter A. Duffy
Walter A. Duffy
Regional Director

Enclosures (2)

17710

February 21, 1939.

U. S. A. Farm Security Administration,
223 Terminal Sales Building,
Portland, Oregon.

Gentlemen:

Herewith you will find Application No. 17710, Permit
No. 13389, together with blue print.

The application has been approved and recorded in
this office.

17710

December 29, 1938

U. S. of America
Farm Security Administration
233 Terminal Sales Building
Portland, Oregon

Gentlemen: Attention: Carl E. Johnson, Ass't
 Regional Director

This is to notify you that your application for a permit to appropriate 2.0 second-foot of water from the Yamhill River for irrigation has been filed and given number 17710.

It appears to be in satisfactory form, and is being placed in line for approval and issuance of a permit.

Very truly yours,

CHAS. E. STRICKLIN
State Engineer

By

RE

Ed K. Humphrey, Assistant

Supplemental

FARM SECURITY ADMINISTRATION
~~RESETTLEMENT ADMINISTRATION~~
233 Terminal Sales Building
Portland, Oregon

IN REPLY REFER TO

R11-RP-JBA
RR-OR-10

DEC 23 1938

Mr. Charles Stricklin
State Water Engineer
Salem, Oregon

Dear Mr. Stricklin:

Enclosed herewith, please find Application for Permit to
Appropriate the Public Water of the State of Oregon for
Tract No. 35, Units 59, 60, 61, 62, 63, 64, and 65.

We trust that this is in order.

Very truly yours,

Walter A. Duffy
Regional Director

By Carl E. Johnson
Ass't Regional Director

Enclosure

STATE ENGINEER'S RECEIPT AND STATEMENT STATE OF OREGON

Nº 6901

Salem, Oregon, May 9, 1949

RECEIVED FROM U.S. of A. Farm Security Adm. (Currency)

Postoffice address Portland, Oregon

The sum of -- One and 00/100 -- Dollars (\$ 1.00)

FUND	ON WHAT ACCOUNT	AMOUNT
RECORDING	Certificate	1.00

Examination . . . \$
Recording . . . \$
Blue printing . . . \$
Recording certificates . . . \$1.00
Transfer fee . . . \$
Annual license fee . . . \$
Penalty . . . \$
Filing fee . . . \$
Investigation fee . . . \$
License fee . . . \$
Miscellaneous fees . . . \$

Application No. . . .
Permit . . No. 13389
Claim . . No.
Project . . No.

Extension of time . . . \$
Copying . . . \$
Certification . . . \$
Miscellaneous recording . \$
Adjudication fee . . . \$
Proof and entry fee . . . \$
Other fees note here with full statement

NOTE—State Engineer is also a member of and secretary of the Hydroelectric Commission of Oregon and secretary of the State Reclamation Commission.

Received payment.

rn *Chas E. Sticklin*
State Engineer