



TELEPHONE (503) 267-2872
FAX (503) 267-0588

705 SO. 4TH, P.O. BOX 118
COOS BAY, OREGON 97420

MAR 11 1994
STATE OF OREGON
SALIDA

**CLAIM OF BENEFICIAL USE AND SITE REPORT SWR-270
LOCATED IN PORTIONS OF SECTIONS 26,27, AND 35
T. 23 S., R. 12 W., W.M. COOS COUNTY, OREGON
JANUARY 19, 1994**

INFORMATION:

Permittee: George E. Walker
2166 Madrona
North Bend, OR 97459
(503) 756-4836

I met Mr. Ron McCulloch (lessee) on the site January 19, 1994. He indicated there had been no variation in use (domestic, in-stream stock watering, stock trough, and irrigation) since development had been initiated June 1, 1882 and June 1, 1891. Logging is taking place in the immediate vicinity of both points of diversion, both the lessee and the lessor (George Walker) indicated that any damage to the systems would be repaired or replaced.

SOURCES:

2 unnamed streams, tributaries to (and including) Roberts Creek, Johnson Creek and Robertson Creek, a tributary to Templeton Arm of South Tenmile Lake.

DIVERSION POINT:

P.O.D. #1 is supplemental for the residence and is an in-stream screened 1" diameter pipe that bears North 62 West 100' to a 500 gallon storage tank thence North 65 West 400' to the place of use.

P.O.D. #2 is for the barn and is an in-stream screened 1" diameter pipe that runs North 88 West for 60' to a 500 gallon concrete storage tank thence along the same bearing 300 feet to the place of use.

P.O.D. for irrigation is a pump and is mobile, the pump mounts to the back of the tractor and the foot valve can be put in the stream at numerous points along the stream course.

MOTOR:

Irrigation - Diesel 24 horsepower tractor motor.

PUMP:

RAINMASTER (Power Take-off)

Model TT 10-20
Ser # 160794
3" intake and 3" discharge

PIPE:

Domestic 1" PVC 860'
Irrigation 3" Diameter x 20' in length aluminum
50 sections (portable)

860'
+ 1000'

1860'

HEADS:

Rainbird #30 sprinklers. Maximum number in operation at one time 20.

#30 Head 5GPM @ 40 PSI
20 hds @ 5GPM/Hd = 100GPM

USES:

The uses are Domestic (1 residence), in-stream stock watering and stock watering at the barn trough(75 cattle & 4 horses) irrigation (190 acres). The in-stream stock watering occurs all along the streams (Johnson, Roberts, and Robertson) and the edge of Tenmile Lake.

LIFT/HEAD:

The residence and the barn are each 50 feet lower than the P.O.D.'s. A PSI of 22 ± was calculated for the places of use. The lift for irrigation is 4 to 6 feet depending on the location along the water course.

RECEIVED

MAR 11 1994

WATER RESOURCES DEPT
SALEM, OREGON

CALCULATIONS:

Domestic	.01 CFS
Livestock 80 Hd @ 15 Gal/day/hd	.03 CFS
Irrigation 1/80CFS /AC 190AC	2.38 CFS
Barn & Troughs (300 gal)	.01 CFS
Claim of Beneficial Use	2.43 CFS

RECEIVED

MAR 11 1994


WATER RESOURCES DEPT.
SALEM, OREGON

POINT OF BEGINNING:

The Point of Beginning was tied to the 1/4 corner of Sections 27/26, T. 23 S., R. 12 W., W. M., with a hand compass, scale, aerial photo, and assessors map 23 12 26 Coos County.

CONCLUSION:

The final proof survey and inspection of PRE-1909, SWR-270 was completed on January 19, 1994 and the facts contained in this report and accompanying proof map are correct to the best of my knowledge.



I, George Walker, agree to the findings of the CWRE and do submit this site report and map as claim of beneficial use of the water as provided under the terms and conditions of our SWR-270.

3-4-94
DATE

George E. Walker
GEORGE E. WALKER

RECEIVED

DEC 29 1992

WATER RESOURCES DEPT.
SALEM, OREGON

WARRANTY 1

KNOW ALL MEN BY THESE PRESENTS
WILLIAM M. HANSON, hereinafter known as Grant and assigns unto GEORGE E. WALKER his heirs and assigns all the following hereditaments and appurtenances, situate of Oregon, bounded and described as follows:

The NW 1/4 of the NW 1/4; the W 1/4 of the following line to-wit: Beginning at the corner of said NW 1/4, thence North 70 degrees East 301 feet to the SW 1/4 of the NW 1/4, thence East 12 West of the Willamette Meridian to the E 1/2 of the E 1/2; the SE 1/4 of the NE 1/4 of the SW 1/4; the SE 1/4 of Section 27, Township 23 South, Range 12 West of the Willamette Meridian, Coos County, Oregon.

EXCEPTING FROM ALL OF THE ABOVE: International Paper Company by deed bearing Microfilm Reel No. 67-1-141 Oregon and deed recorded April 3, 67-4-16662, Records of Coos County.

ALSO EXCEPTING: That portion of Section 27, Township 23 South, Range 12 West of the Willamette Meridian, Coos County, Oregon, lying Easterly

ALSO EXCEPTING: Beginning at the point being marked on the ground with a 4 inch long, driven in the ground; North 48° 11' 02" East 1910.82 feet Section 27, Township 23 South, Range 12 West of the Willamette Meridian, Coos County, Oregon; the NE 1/4 of the NE 1/4 of the SW 1/4 of the NW 1/4; East 1081 feet, North 03° 52' 58" East 1910.82 feet, Water Line of the Templeton farm of along the Keen Low later line South thence South 66° 41' 49" East 121. East 288.71 feet; thence leaving the corner continuing Easterly along the North

WARRANTY DEED - 1

JAN 8 1980

26-23-12W
2019 Feb 4

100
B


PRE-1909 VESTED WATER RIGHTS APPLICATION MAP

LOCATED IN SECTIONS 26, 27 AND 35, T. 23 S., R. 12 W., W.M., COOS COUNTY, OR.

SCALE 1" = 1320'


DATE SURVEYED: PENDING

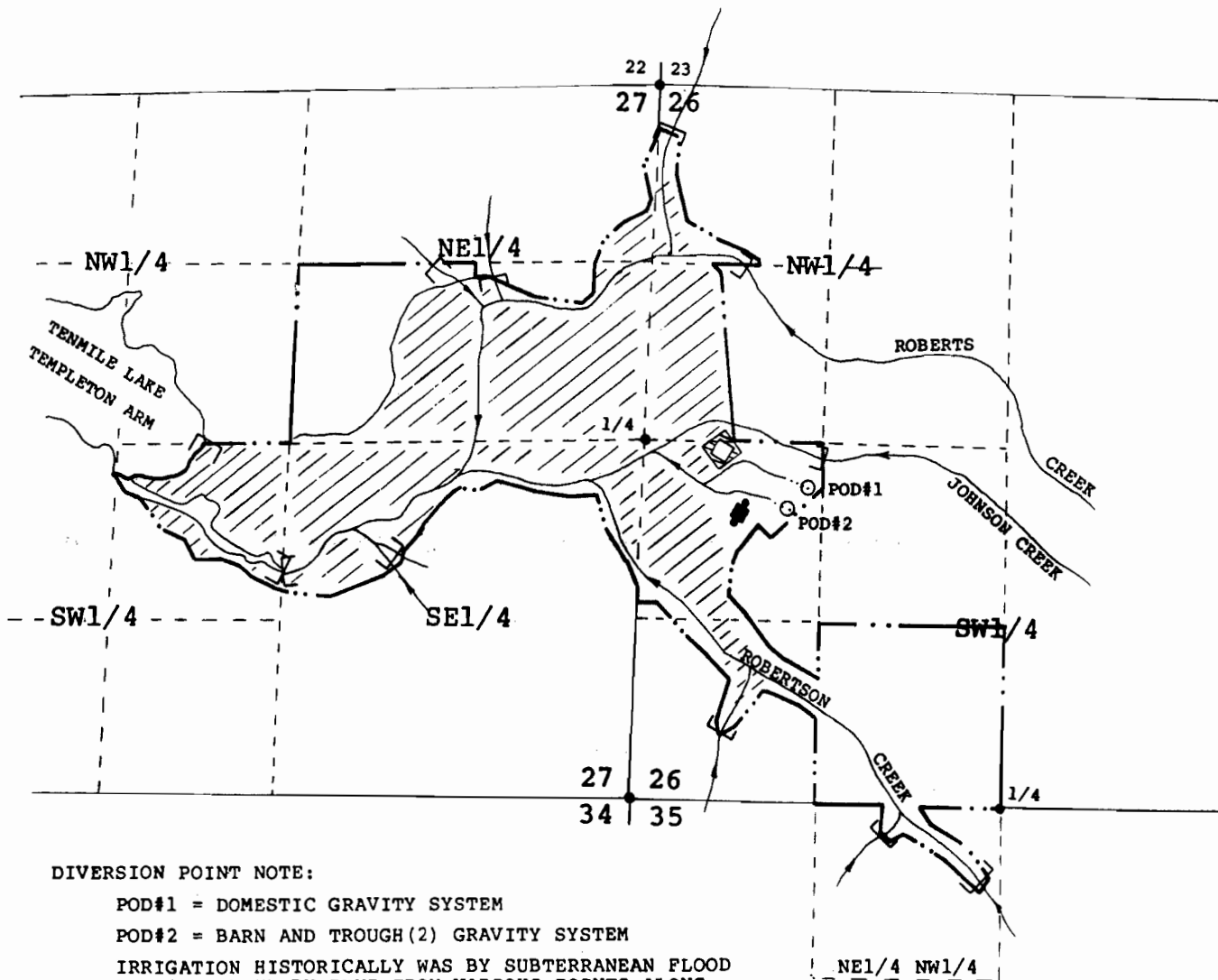
FOR: GEORGE WALKER

BENEFICIAL USES CLAIMED: DOMESTIC INC. 1/2 AC. GARDEN/ORCHARD ()

BARN AND STOCKWATER TROUGHS ()

IN-STREAM STOCKWATER USE () (INCLUSIVE)

IRRIGATION ()



DIVERSION POINT NOTE:

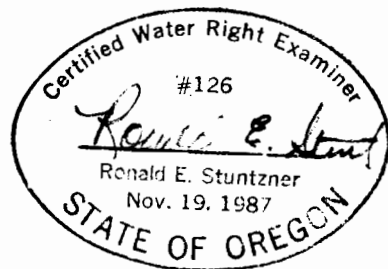
POD#1 = DOMESTIC GRAVITY SYSTEM

POD#2 = BARN AND TROUGH (2) GRAVITY SYSTEM

IRRIGATION HISTORICALLY WAS BY SUBTERRANEAN FLOOD AND CONTINUED BY PUMP FROM VARIOUS POINTS ALONG STREAM AND FROM TENMILE LAKE.

EXAMINERS DISCLAIMER STATEMENT

THE PREPARATION OF THIS MAP WAS FOR THE PURPOSE OF IDENTIFYING THE LOCATION OF THE WATER RIGHT ONLY AND HAS NO INTENT TO PROVIDE DIMENSIONS OR LOCATION OF PROPERTY OWNERSHIP LINES.



PRE-1909 VESTED WATER RIGHTS APPLICATION MAP

RECEIVED

LOCATED IN SECTIONS 26,27 AND 35,T.23 S.,R.12 W.,W.M.,COOS COUNTY,OR.



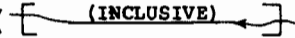

DEC 29 1992

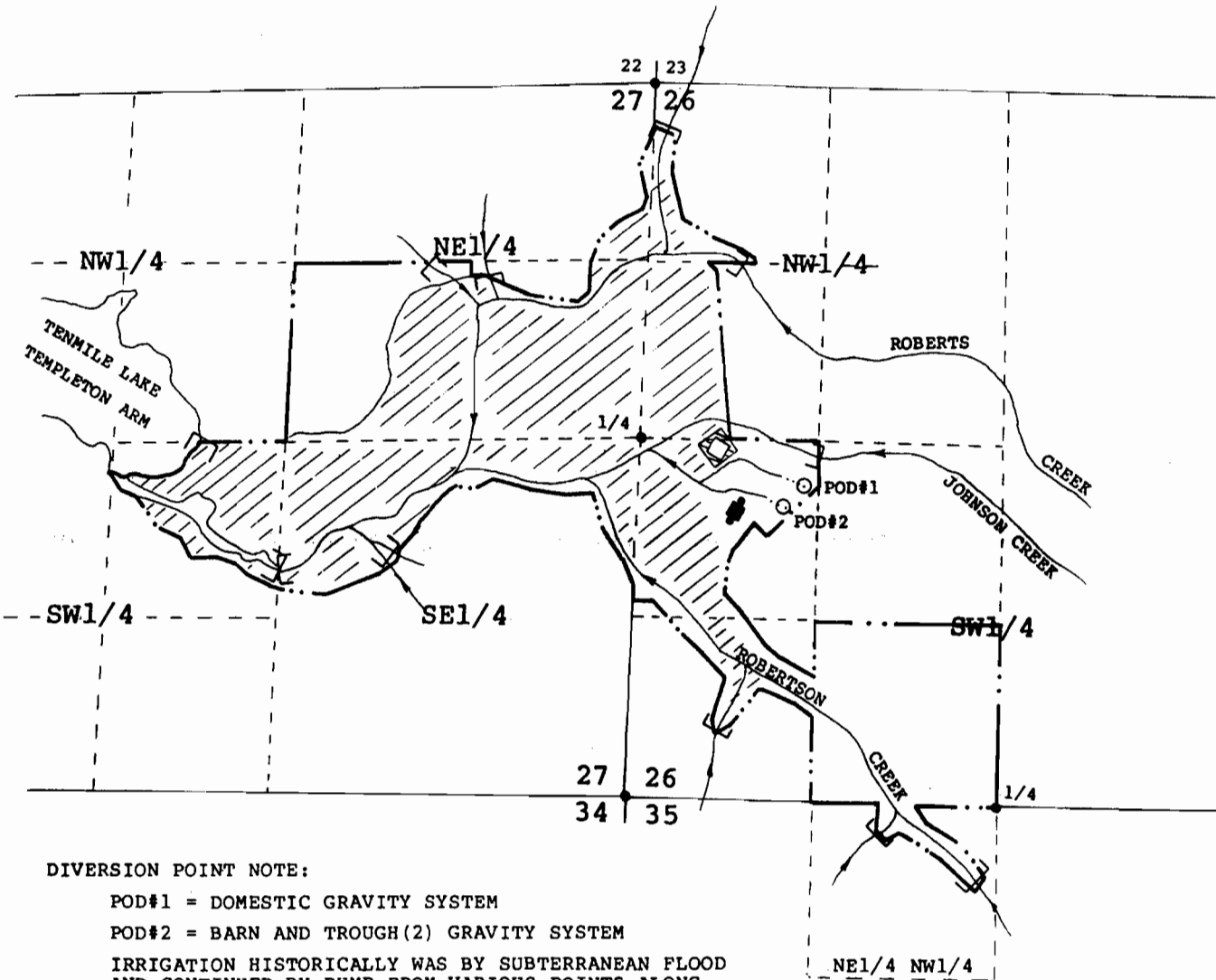
WATER RESOURCES DEPT.

SCALE 1"=1320'

DATE SURVEYED: PENDING

FOR: GEORGE WALKER

BENEFICIAL USES CLAIMED: DOMESTIC INC. 1/2 AC. GARDEN/ORCHARD ()
 BARN AND STOCKWATER TROUGHS ()
 IN-STREAM STOCKWATER USE ()
 IRRIGATION ()

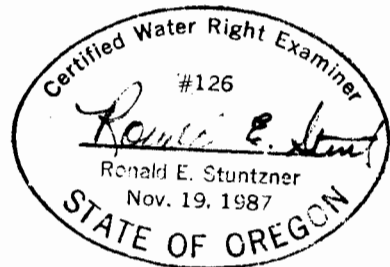


DIVERSION POINT NOTE:

POD#1 = DOMESTIC GRAVITY SYSTEM
 POD#2 = BARN AND TROUGH (2) GRAVITY SYSTEM
 IRRIGATION HISTORICALLY WAS BY SUBTERRANEAN FLOOD
 AND CONTINUED BY PUMP FROM VARIOUS POINTS ALONG
 STREAM AND FROM TENMILE LAKE.

EXAMINERS DISCLAIMER STATEMENT

THE PREPARATION OF THIS MAP WAS FOR THE PURPOSE OF
 IDENTIFYING THE LOCATION OF THE WATER RIGHT ONLY AND
 HAS NO INTENT TO PROVIDE DIMENSIONS OR LOCATION OF
 PROPERTY OWNERSHIP LINES.



1. As disclosed by the tax roll the parcels herein described have been zoned or classified for farm use. At any time that said land is designated for such use, the property will be subject to additional taxes or penalties and interest.

2. As disclosed by the tax roll the parcels herein described are classified as forest lands. In the event of declassification pursuant to the provisions of CMS Chapter 321, additional taxes and interest shall be subject to the provisions of CMS Chapter 321.

66639

SUBJECT TO:

Meridian, Coos County, Oregon.
 Section 27, Township 23 South, Range 12 West of the Willamette
 Beginning, all within the bounds of the SE 1/4 and the SW 1/4 of
 1333.71 feet to the Southwest 1/16 corner, and the point of
 1/4 of Section 27 on a bearing of South 89° 50' 06" West a distance
 corner, thence along the northerly boundary of the SE 1/4 of the SW
 North 03° 36' 28" East a distance of 400 feet to the C-South 1/16
 along the North-South quarter line of Section 27 on a bearing of
 1335.29 feet through the SW 1/4 of the SE 1/4 of Section 27; thence
 some bearing a distance of 400 feet; thence South 89° 50' 04" West
 to the center of the SE 1/4 of Section 27 and continuing on the
 right of way line on a bearing of South 03° 23' 04" West 74.81 feet
 30" (the long chord of which bears South 67° 05' 15" East 171.70
 feet) a distance of 182.80 feet; thence leaving the County Road
 foot radius curve to the left, through a central angle of 69° 49'
 beginning of a curve to the left; thence along the arc of a 150
 of 128.05 feet; thence South 32° 10' 30" East 71.95 feet to the
 bears South 02° 49' 45" East a distance of 122.52 feet) a distance
 though a central angle of 56° 41' 30" (The long chord of which
 then along the arc of a 125 foot radius curve to the left;
 31.00' West 19.18 feet to the beginning of a curve to the left;
 24° 04' East 54.08 feet) a distance of 61.80 feet; thence South 26°
 central angle of 101° 10' 30" (the long chord of which bears South
 along the arc of a 35 foot radius curve to the right; through a
 East 103.94 feet to the beginning of a curve to the right; thence
 104.55 feet) a distance of 121.46 feet; thence South 74° 39' 30"
 long chord of which bears South 21° 07' 30" East a distance of 30'
 radius curve to the left, through a central angle of 107° 04'. (The
 existing constructed road-bed; thence along the arc of a 65 foot
 feet northerly and westerly when measured at right angles to the
 westerly right of way line of the County Road, said point being 20
 109.96 feet; thence North 85° 25' 49" East 27.24 feet to the
 North 54° 18' 05" East 161.04 feet; thence North 23° 29' 49" East
 292.65 feet; thence North 65° 16' 03" East 148.38 feet; thence
 South 85° 43' 32" East 304.03 feet; thence North 67° 36' 16" East
 170.09 feet; thence South 72° 38' 58" East 146.54 feet; thence
 South 47° 05' 52" East 132.12 feet; thence South 62° 32' 02" East
 194.81 feet; thence South 73° 18' 22" East 141.23 feet; thence
 South 29° 49' 56" East 161.88 feet; thence North 86° 44' 00" East
 road on a bearing of South 65° 47' 04" East 178.80 feet; thence

79 6 6632

WILLIAM N. MONSON, hereinafter known as the grantor, do hereby sell,
 grant and convey unto GEORGE E. KALKER, hereinafter known as the grantee,
 his heirs and assigns all the following real property with the tenements,
 hereditaments and appurtenances, situated in the County of Coos, State
 of Oregon, bounded and described as follows, to-wit:

The NW 1/4 of the NW 1/4; the E 1/2 of the SW 1/4; and the
 westerly portion of the SW 1/4 of the NW 1/4 lying westerly of
 the following line to-wit: Beginning at a point on the south
 boundary of said NW 1/4 which is East 670 feet of the southwest
 corner of said NW 1/4; thence North 4° 30' West 1250 feet;
 SW 1/4 of NW 1/4, all in Section 26, Township 23 South, Range
 12 West of the Willamette Meridian, Coos County, Oregon.
 E 1/2 of the E 1/2; the SW 1/4 of the NE 1/4; the NW 1/4 of the
 SE 1/4; the NE 1/4 of the SW 1/4; and the North 400 feet of SW 1/4
 of the Willamette Meridian, Coos County, Oregon. Excepting therefrom
 the SE 1/4 of the SE 1/4.
 The NE 1/4 of the NW 1/4 of Section 35, Township 23 South, Range 12
 West of the Willamette Meridian, Coos County, Oregon.
 EXCEPTING FROM ALL OF THE ABOVE: These portions heretofore sold to
 International Paper Company by deed recorded January 3, 1967,
 bearing Meridian Reel No. 67-1-1681, Records of Coos County,
 Oregon, and deed recorded April 3, 1967, bearing Meridian Reel No.
 67-4-1682, Records of Coos County, Oregon.

ALSO EXCEPTING: That portion of the NW 1/4 of Section
 27, Township 23 South, Range 12 West of the Willamette Meridian,
 Coos County, Oregon, lying Easterly of existing County Road.

ALSO EXCEPTING: Beginning at the center of the SW 1/4, said point
 being marked on the ground with a 5/8 inch re-enforcing rod, 28
 inches long, driven in the ground 20 inches, said point being
 North 48° 11' 02" East 1910.82 feet from the southwest corner of
 Section 27, Township 23 South, Range 12 West of the Willamette
 Meridian, Coos County, Oregon; thence on the line between the NW
 1/4 and the NE 1/4 of said Section 27 on a bearing of
 North 03° 52' 58" East 1081 feet, more or less, to the Mean Low
 Water Line of the Timpelson Arm of South Ten Mile Lake; thence
 along the Mean Low Water Line South 29° 52' 05" East 183.33 feet;
 thence South 66° 41' 49" East 121.11 feet; thence South 35° 31' 26"
 East 288.71 feet; thence leaving the Mean Low Water Line and
 continuing Easterly along the North side of an existing logging

26-23-63-AN - 8 1980 66631

4

79 6 6631

RECEIVED
 DEC 29 1992
 WATER RESOURCES DEPT.
 SALEM, OREGON

*orig. Feb 4
 26-23-92*

...the riparian rights therein to the said riparian rights and a
 here and assigna former, subjected to any vested and accrued
 water rights for mining, agricultural, manufacturing, or other
 purposes and rights to ditches and reservoirs need not conform
 line with such water rights as may be ^{WATER RIGHTS} acquired and acknow-
 ledged by the local customs, laws, and decisions of courts, and
 also subject to the right of the proprietor of a vein or lode to
 obstruct and remove his or their works, should the same be found
 to preclude or obstruct the premises hereby granted, as provided
 in the Act.

DEC 29 1992

WATER RIGHTS
 SALEM, OREGON

The testimony above of Chester A. Arthur, President of
 the United States of America, have caused these letters to be
 signed and the seal of the General Land Office to be
 hereunto affixed. Witness my hand, at the City of
 Washington, the tenth day of November in the year of our Lord
 one thousand eight hundred and eighty two, and of the Indepen-
 dence of the United States the one hundred and seventh.

By the President Chester A. Arthur.

By C. J. Field, Asst. Secretary
 J. H. Clark Recorder of the General
 Land Office

Recorded. Vol. 197.

Recorded June 4th 1883

①

My stamp county clerk.

The United States of America,

To all to whom these presents shall come, Greeting:
 Know all men by these presents, That whereas, there has been deposited in
 Application 3546 } the General Land Office of the United
 States a Certificate of the Register of the Land Office at Rosharong, Oregon,
 whereby it appears that, pursuant to the Act of Congress approved 20th
 May, 1868, To secure homesteads to actual Settlers on the Public
 Lands, and the acts supplemental thereto, the claim of Stephen E.

Know all men by these presents That whereas, on the 28 day of

RECEIVED

DEC 29 199

WALLEN & JONES
SALEM, OREG

PT.

D-11

Johnson has been established and duly monumented, in conformity to law, for the West half of the South West quarter of Section twenty six, and the South East quarter of the South West quarter, and the North East quarter of the South West quarter of Section twenty seven, in township twenty three South of Range twelve West of Willamette Meridian in Oregon, containing one hundred and sixty acres, according to the Official Plat of the Survey of the said Land, returned to the General Land Office by the surveyor general.

Now know ye, that there is, therefore, granted, by the United States unto the said Stephen F. Johnson the tract of Land above described: To have and to hold the said tract of Land, with the appurtenances thereof, unto the said Stephen F. Johnson and to his heirs and assigns forever, subject to any vested and accrued water rights for mining, agricultural, manufacturing, or other purposes, and rights in ditches and reservoirs used in connection with such water rights, as may be recognized and acknowledged by the local customs, laws, and decisions of courts, and also subject to the right of the proprietor of a vein or lode to extract and remove therefrom, should the same be found to penetrate or intersect the premises hereby granted, as provided by law.

An instrument whereof I, Chester A. Arthur, President of the United States of America, have caused these letters to be made Patent, and the seal of the General Land Office to be hereunto affixed.

Given under my hand, at the City of Washington, the thirtieth day of March, in the year of our Lord one thousand eight hundred and eighty two, and of the Independence of the United States the one hundred and sixth.

By the President Chester A. Arthur

By Andrew Hook Secretary

S. W. Clark: Recorder of the General Land Office.



Recorded. P. det. Page 67.1

Recorded June 4th 1880

My duty

Wm. Clark

and, above
and, with
and to his
I received
or other
I in corner
and actual
into, and
or lode to
to be found
provided

President of
how to be
Office to be
to be of
of our land
of the Indepen
with.

Secretary
General

deposited in
of the United
acting Oregon,
I permit so to
be public
within 5

2

RECEIVED

DEC 29 1992

WATER RESOURCES DEPT.
SALEM, OREGON

Volume 20, Page 464.

Dated Nov. 22, 1890.

Recorded Nov. 22, 1890.

Consideration \$1200.00

JOHN W. BENSON.

ACKNOWLEDGED November 22, 1890 by William N. Adams, before J. J. Lamb
a Notary Public in and for the County of Coos, State of Oregon,
(Regular).

WORDS OF GRANT:

Bargain, sell and convey.

DESCRIPTION:

The following described premises, to-wit:

...the NW 1/4 of the SW 1/4 of Section 33, T. 12 N., R. 12 W., S. 12 E.,
...containing 160 acres, situate in Coos County,
Oregon.

COVENANTS:

Owner in fee simple, free and clear of all incumbrances, and that
they will warrant and defend the same from all lawful claims.

William N. Adams.

John F. Hall.

John Benson.

SURFACE WATER REGISTRATION CHECKLIST

(received after July 18, 1990)

CHECK BASIN MAP JK NAME SOUTH # 17 UNADJUDICATED AREA ? yes
 RECEIPT # 95623 95624 COAST S W R NUMBER 270
 CHECK ENCLOSURES JK PRELIMINARY DATA BASE ENTRY AK
 ACKNOWLEDGEMENT LETTER WEX ENTER ON STREAM INDEX _____
 CHECK QUADRANGLE MAP _____ CHECK GLO PLATS _____
 WATERMASTER CHECKLIST _____ PUBLIC NOTICE PUBLICATION SCA

FORM REVIEW

_____ blanks filled in
 _____ signed
 _____ date received stamped

MAP REVIEW

#2 ✓ source and trib
 _____ ✓ diversion point location #1 & #2
#3 ✓ conveyances (pipes, ditch, etc.) #1 & #2
 _____ ✓ place of use
 _____ ✓ scale
 _____ ✓ township, range, section
 _____ north arrow
 _____ ✓ CWRE stamp
 _____ ✓ disclaimer
 _____ date survey was performed
 _____ P.O.B. of survey
 _____ dimensions and capacity of diversion system
#12 _____ "beneficial use" type title
#14 _____ "permanent-quality" paper
#15 1/10 to ACER

WATER RIGHT RECORD CHECK _____ FIELD INSPECTION _____

FINAL FILE REVIEW _____ FINAL DATA BASE ENTRY _____

ENTER ON PLAT CARDS _____

March 30, 1994


KEITH R JEHNKE
PO BOX 118
COOS BAY OR 97420

RE: SWR-270

Dear Mr Jehnke,

This will acknowledge the receipt of map to support the pre-1909 vested water right claim in the name of GEORGE WALKER you returned with corrections and completions. I have added the map to the file. Thank you for your attention to this matter. If you have any questions, please give me a call.

Sincerely,



Don Knauer
Adjudication Specialist

~~m:\w\sl\swr-0270.002~~

J:\w\sl\2\swr-0270.002



Commerce Building
158 12th Street NE
Salem, OR 97310-0210
(503) 378-3739
FAX (503) 378-8130

September 23, 1993

RONALD E. STUNTZNER
P.O. BOX 118
COOS BAY OR 97420

RE: File# SWR-270

DEAR RONALD E. STUNTZNER,

The Water Resources Department (WRD) received a little over 500 surface water registration statements in December, 1992. All of the files have been set up and receipts for the fees have been sent. The next step is to insure the maps received in support of the claims are acceptable based on Oregon Revised Statutes (ORS) and Oregon Administrative Rules (OAR).

I am returning the map you prepared for George E. Walker. You will find the item which requires completion or correction shown below. I have the description followed by the ORS or OAR site and paraphrased statute or rule.

- | | |
|----------------------------|--|
| ✓ diversion point location | ORS 539.240 (2) (d) (A) "...in reference to an established corner of the US public lands survey or recorded subdivision..." |
| ✓ conveyance | ORS 539.120 "...the location of and each ditch, canal, pipeline or other means of conveying the water..." |
| ✓ diversion point size | OAR 690-28-025-(4)-(c) "The dimensions and capacity of any existing diversion systems." |
| ✓ paper | OAR 690-14-170-1 "...in ink on permanent-quality linen or 0.003-inch mylar..." |
| ✓ 1/10th acre | OAR 690-28-025-(4)-(d) "The number of acres irrigated in each ¼ ¼ shall be shown to the nearest tenth of an acre." |

1-13-94

Dennis Gouze wanted to say the map
would be submitted near the
end of month
D. Gouze




I am enclosing a copy of the checklist and claim to beneficial use report information used by the adjudication section. You may find it useful in preparing the required map and information. Many Certified Water Right Examiners have seen these and are using them.

You must return the map before the claim can be processed. If you cannot have the map to the WRD within 60 days, please inform me as to when it can be expected. Please mark all correspondence with the file number.

As always, if you have any questions, please give me a call.

Sincerely,

A handwritten signature in black ink, appearing to read "Don Knauer", written in a cursive style.

Don Knauer
Adjudication Specialist

Enclosures

February 22, 1993

GEORGE E WALKER
2166 MADRONA
NORTH BEND OR 97459


Dear MR WALKER,

This will acknowledge that your Surface Water Registration Statement in the name of GEORGE E WALKER has been received by our office. The fees in the amount of \$690.00 have been received and our receipts #95623 & 95624 were given to you. Your registration statement has been numbered SWR-270.

Our office will review your form and map in the near future. If necessary we will schedule a meeting with you that will include a site inspection. If there are problems with your form we are usually able to take care of them during our visit. We will be able to answer any questions you might have about the adjudication process at that time.

Please feel free to contact this office if you have any questions.

Sincerely,



Don Knauer
Adjudication Specialist

Enclosure

C:\WP51\SWR\CLAIMANT\SWR-0270.001



3850 Portland Rd NE
Salem, OR 97310
(503) 378-3739
FAX (503) 378-8130

STATE OF OREGON
WATER RESOURCES DEPARTMENT
 3850 PORTLAND ROAD NE
 SALEM, OR 97310
 378-8455/578-8130 (FAX)

RECEIVED
OVER THE COUNTER

RECEIPT # **95623**

RECEIVED FROM: George Walker
 BY: Log Account

APPLICATION	
PERMIT	
TRANSFER	

CASH: CHECK: # 24-22 OTHER: (IDENTIFY)

TOTAL REC'D \$ 600.00

01-00-0 WRD MISC CASH ACCT

842.010	ADJUDICATIONS	\$ <u>600.00</u>
831.087	PUBLICATIONS/MAPS	\$
830.650	PARKING FEES Name/month	\$
	OTHER: (IDENTIFY)	\$

REDUCTION OF EXPENSE

CASH ACCT.	\$
COST CENTER AND OBJECT CLASS	VOUCHER #

03-00-0 WRD OPERATING ACCT

MISCELLANEOUS:

840.001	COPY FEES	\$
850.200	RESEARCH FEES	\$
880.109	MISC REVENUE: (IDENTIFY)	\$
520.000	OTHER (P-6): (IDENTIFY)	\$

WATER RIGHTS:

842.001	SURFACE WATER	EXAM FEE	842.002	RECORD FEE
842.003	GROUND WATER	\$	842.004	\$
842.005	TRANSFER	\$	842.006	\$

WELL CONSTRUCTION:

842.022	WELL DRILL CONSTRUCTOR	EXAM FEE	842.023	LICENSE FEE
842.016	WELL DRILL OPERATOR	\$	842.019	\$
	LANDOWNER'S PERMIT	\$	842.024	\$

06-00-0 WELL CONST START FEE

842.013	WELL CONST START FEE	\$	CARD #	
	MONITORING WELLS	\$	CARD #	

45-00-0 LOTTERY PROCEEDS

864.000	LOTTERY PROCEEDS	\$
---------	------------------	----

07-00-0 HYDRO ACTIVITY

842.011	POWER LICENSE FEE(FW/WRD)	LIC NUMBER	\$
842.115	HYDRO LICENSE FEE(FW/WRD)		\$
	HYDRO APPLICATION		\$

RECEIPT # **95623** DATED: 12/29/98 BY: C. Engel

STATE OF OREGON
WATER RESOURCES DEPARTMENT
 RECEIPT # **95624** 3850 PORTLAND ROAD NE
 SALEM, OR 97310
 378-8455/378-8130 (FAX)

**RECEIVED
 OVER THE COUNTER**

RECEIVED FROM: Stantec Engineering & Forestry
 BY:

APPLICATION	
PERMIT	
TRANSFER	

CASH: CHECK: # 96 455 OTHER: (IDENTIFY)

TOTAL REC'D \$ 90.00

01-00-0 WRD MISC CASH ACCT

842.010	ADJUDICATIONS	\$ <u>90.00</u>
831.087	PUBLICATIONS/MAPS	\$
830.650	PARKING FEES Name/month	\$
	OTHER: (IDENTIFY)	\$

REDUCTION OF EXPENSE

CASH ACCT.	\$
VOUCHER #	

03-00-0 WRD OPERATING ACCT

MISCELLANEOUS:			
840.001	COPY FEES	\$	
850.200	RESEARCH FEES	\$	
880.109	MISC REVENUE: (IDENTIFY)	\$	
520.000	OTHER (P-6): (IDENTIFY)	\$	
WATER RIGHTS:			
842.001	SURFACE WATER	EXAM FEE	RECORD FEE
842.003	GROUND WATER	\$	842.002 \$
842.005	TRANSFER	\$	842.004 \$
		\$	842.006 \$
WELL CONSTRUCTION		EXAM FEE	LICENSE FEE
842.022	WELL DRILL CONSTRUCTOR	\$	842.023 \$
842.016	WELL DRILL OPERATOR	\$	842.019 \$
	LANDOWNER'S PERMIT		842.024 \$

06-00-0 WELL CONST START FEE

842.013	WELL CONST START FEE	\$	CARD #
	MONITORING WELLS	\$	CARD #

45-00-0 LOTTERY PROCEEDS

864.000	LOTTERY PROCEEDS	\$
---------	------------------	----

07-00-0 HYDRO ACTIVITY

842.011	POWER LICENSE FEE(FW/WRD)	LIC NUMBER	\$
842.115	HYDRO LICENSE FEE(FW/WRD)		\$
	HYDRO APPLICATION		\$

RECEIPT # **95624** DATED: 12/29/92 BY: C. Engel