

SURFACE WATER REGISTRATION CHECKLIST

(received after July 18, 1990)

CHECK BASIN MAP REV NAME Sewan Coast # 17 UNADJUDICATED AREA ? Yes
RECEIPT # 95558 S W R NUMBER 283
CHECK ENCLOSURES REV PRELIMINARY DATA BASE ENTRY DW
ACKNOWLEDGEMENT LETTER WET ENTER ON STREAM INDEX _____
CHECK QUADRANGLE MAP _____ CHECK GLO PLATS _____
WATERMASTER CHECKLIST _____ PUBLIC NOTICE PUBLICATION SCW

FORM REVIEW

_____ blanks filled in
_____ signed
_____ date received stamped

MAP REVIEW

source and trib
_____ diversion point location
_____ conveyances (pipes, ditch, etc.)
 place of use
 scale
 township, range, section
 north arrow
 CWRE stamp
 disclaimer
_____ date survey was performed
_____ P.O.B. of survey
_____ dimensions and capacity of diversion system
 "beneficial use" type title
 "permanent-quality" paper

WATER RIGHT RECORD CHECK _____ FIELD INSPECTION _____
FINAL FILE REVIEW _____ FINAL DATA BASE ENTRY _____
ENTER ON PLAT CARDS _____

March 12, 1993

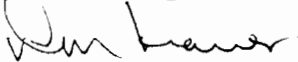
KNAPP RANCHES INC
92373 KNAPP ROAD
PORT ORDFORD OR 97465

RE : SWR-283

Dear Sir,

This will acknowledge the surface water registration statement you return with your signature and notarized. In the future the form and data in your file will be reviewed.

Sincerely,



Don Knauer
Adjudication Specialist

M:\W\S\C\SWR-0283.002



February 24, 1993

KNAPP RANCHES INC
92373 KNAPP ROAD
PORT ORDFORD OR 97465


Dear MR KNAPP,

This will acknowledge that your Surface Water Registration Statement in the name of KNAPP RANCHES INC has been received by our office. The fees in the amount of \$200.00 have been received and our receipt #95558 is enclosed. Your registration statement has been numbered SWR-283.

The signature on your claim form does not have a notarial acknowledgement. Oregon Administrative Rule 690-28-025 (1) requires that the registration statement be notarized. For this reason we are returning the claim form so that you have your signature notarized. We have kept a copy of your form for our records. We will not process your claim until we have received your notarized registration statement. Please return it to my attention at this address.

If you have any questions regarding this process, please do not hesitate to give me a call.

Sincerely,



Don Knauer
Adjudication Specialist

Enclosure

C:\WP51\SWR\CLAIMANT\SWR-0283.001



3850 Portland Rd NE
Salem, OR 97310
(503) 378-3739
FAX (503) 378-8130

RECEIPT # **95558**

STATE OF OREGON

WATER RESOURCES DEPARTMENT

3850 PORTLAND ROAD NE

SALEM, OR 97310

378-8455/378-8130 (FAX)

RECEIVED FROM: Knapp Ranches Inc.
BY: _____

APPLICATION	
PERMIT	
TRANSFER	

CASH: CHECK: # 2412 OTHER: (IDENTIFY)

TOTAL REC'D \$ 500

01-00-0 WRD MISC CASH ACCT

842.010	ADJUDICATIONS	\$ <u>200</u>
831.087	PUBLICATIONS/MAPS	\$
830.650	PARKING FEES Name/month	\$
_____	OTHER: (IDENTIFY)	\$

REDUCTION OF EXPENSE

CASH ACCT. \$

COST CENTER AND OBJECT CLASS

VOUCHER #

03-00-0 WRD OPERATING ACCT

MISCELLANEOUS:

840.001	COPY FEES	\$
850.200	RESEARCH FEES	\$
880.109	MISC REVENUE: (IDENTIFY)	\$
520.000	OTHER (P-6): (IDENTIFY)	\$

WATER RIGHTS:

842.001	SURFACE WATER	EXAM FEE	842.002	RECORD FEE
842.003	GROUND WATER	\$	842.004	\$
842.005	TRANSFER	\$	842.006	\$

WELL CONSTRUCTION

842.022	WELL DRILL CONSTRUCTOR	EXAM FEE	842.023	LICENSE FEE
842.016	WELL DRILL OPERATOR	\$	842.019	\$
_____	LANDOWNER'S PERMIT	\$	842.024	\$

06-00-0 WELL CONST START FEE

842.013	WELL CONST START FEE	\$	CARD #	
_____	MONITORING WELLS	\$	CARD #	

45-00-0 LOTTERY PROCEEDS

864.000	LOTTERY PROCEEDS	\$
---------	------------------	----

07-00-0 HYDRO ACTIVITY

842.011	POWER LICENSE FEE(FW/WRD)	LIC NUMBER	\$
842.115	HYDRO LICENSE FEE(FW/WRD)		\$
_____	HYDRO APPLICATION		\$

RECEIPT # **95558**

DATED: 12-29-92 BY: R Bushnell

DEC 20 1992

WATER RESOURCES DEPARTMENT
SALMON, OREGON

**STATE OF OREGON
WATER RESOURCES DEPARTMENT**

**SURFACE WATER REGISTRATION STATEMENT
PRE-1909 VESTED WATER RIGHT CLAIM**

1. Name of Registrant: Knapp Ranches, Inc.
Mailing Address: 92373 Knapp Road
Port Orford, Oregon 97465 Telephone No: (503)332-3755

2. Source of water: Unnamed Stream, Tributary to Elk River and Elk River
Tributary to: the Pacific Ocean

3. Purpose(s) for which water is used: Stock Water
(Irrigation, Stockwater, Domestic, Hydroelectric power, Industrial, Etc.)
If irrigation, total number of acres irrigated: _____

4. Priority Date
 - a) Date of first use: 1880
 - b) Date water use development first initiated: Unknown (mid 1850's)
 - c) Name of party who initiated development: Henry Defermary

5. Amount of water claimed: 0.005 CFS, in CFS or GPM (see remarks)
(Water put to beneficial use)

6. Location of place of use:
19 Sections, Township 32 N/S, Range 15 E/W.
20 Sections, Township 32 N/S, Range 15 E/W.
(Attach additional pages if necessary)

7. Usual period of use: Jan. / 01 to Dec. / 31
month day month day

8. Remarks: 1. Amount of Water: 0.005 from the unnamed stream and 0.005 from Elk River (both in CFS).

2. Additional data and material to be submitted in 1993.

9. Total fees submitted with claim: \$200.00

Notarized Statement Signed by Claimant.

STATE OF OREGON)
: ss
County of _____)

I, _____, having been duly sworn, depose and say that I, and being the claimant of the existing surface water right described herein, have read the contents of this claim and to the best of my knowledge all of the matters stated herein are true and correct.

Signature of Claimant

Signed and attested before me this _____ day of _____, 19____

NOTARY PUBLIC for the State of Oregon
My commission expires: _____

THIS FORM MUST BE ACCOMPANIED BY A MAP PREPARED BY A CERTIFIED WATER RIGHT EXAMINER (CWRE).

Certified Water Right Examiner

Name: James F. Gosson CWRE#: 54

Address: 580 South State Street Sutherlin, Ore.
97479

Telephone: (503)459-2243

JAMES F. GOSSON Consulting Engineer

580 South State Street
Sutherlin, Oregon 97479

CIVIL ENGINEER
LAND SURVEYOR
WATER RIGHTS EXAMINER

(503) 459-2243

December 21, 1992

Knapp Ranches, Inc.
92373 Knapp Road
Port Orford, Oregon 97465

DEC 29 1992

DEC 29 1992

WATER RESOURCES DEPT
SALEM, OREGON

Attention: David Knapp

Dear Dave:

Please find enclosed a partially completed Pre-1909 Vested Right Claim form and corresponding mylar map. You will need to complete item 4 (c) prior to mailing the form in.


Please obtain a copy of your legal description and sign the Claim Form before a notary. Send the Pre-1909 Vested Water Right Claim form, mylar map, copy of your legal description and a check for \$200.00 (payable to the Oregon Water Resources Department) to:

Oregon Water Resources Department
3850 Portland Road, NE
Salem, Oregon 97310.

When you have obtained the history of the stock use on the property, you will need to send the material to Salem to better support the claim.

Please contact either John or me if you have any questions.

Yours truly,



James F. Gosson, CWRE