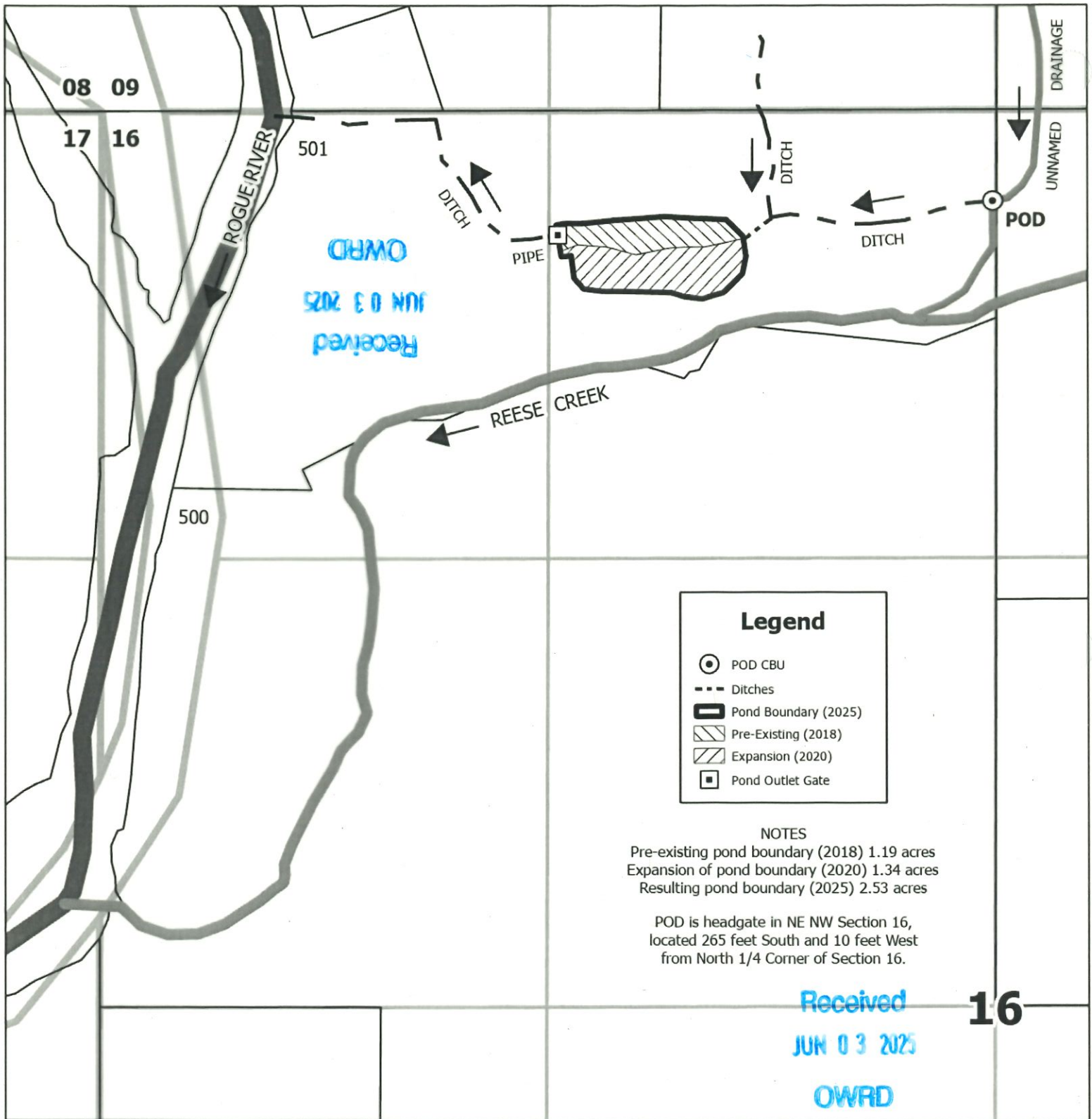


Section 16, T35S, R01W, WM (Jackson County)



Legend

- ⊙ POD CBU
- - - Ditches
- ▭ Pond Boundary (2025)
- ▨ Pre-Existing (2018)
- ▩ Expansion (2020)
- Pond Outlet Gate



NOTES
 Pre-existing pond boundary (2018) 1.19 acres
 Expansion of pond boundary (2020) 1.34 acres
 Resulting pond boundary (2025) 2.53 acres

POD is headgate in NE NW Section 16, located 265 feet South and 10 feet West from North 1/4 Corner of Section 16.

Received
JUN 03 2025
OWRD

16

DISCLAIMER
 This map is not intended to provide legal dimensions or locations of property ownership lines.



WATERSOLVING LLC
 johnw@watersolving.com
 (541) 815-4103 mobile

CLAIM OF BENEFICIAL USE MAP
APPLICATION R-88307
PERMIT R-15233

KC PROPERTY HOLDINGS LLC

Revised 2025-04-29