

Name WALTER GEORGE DILLON  
By P.O. Box 714  
Address Nyssa, Oregon

Application No. 39388  
Permit No. 29356  
Certificate No. 33950

Stream Index, Page No. 10-46

Date filed January 6, 1964  
Priority January 6, 1964  
Action suspended until OK sent

Returned to applicant  
Date of approval May 1, 1964

#### CONSTRUCTION

Date for beginning May 1, 1965  
Date for completion October 1, 1966  
Extended to

Date for application of water October 1, 1967  
Extended to

#### PROSECUTION OF WORK

Form "A" filed  
Form "B" filed  
Form "C" filed March 29, 1965

#### FINAL PROOF

Blank mailed APRIL 11 1967  
Proof received  
Date certificate issued MAY 24 1967

#### FEES PAID

Date	Amount	Receipt No.
<u>1-6-64</u>	<u>\$24.00</u>	<u>70670</u>
<u>4-27-67</u>	<u>\$1 Cert. Fee</u>	<u>3555</u>

#### FEES REFUNDED

Date	Amount	Check No.
<u>5-19-64</u>	<u>6.75</u>	<u>10427</u>

#### ASSIGNMENTS

Date	To Whom	Address	Volume	Page

#### REMARKS

1.22 c.f.s. from Snake River for the irrigation of 48.72 acres.

Appl R 9800 - waste water in Cow Hollow Parkway  
Appl R 6584 - Snake River  
Appl 31121 - Oregon River  
Appl 7545 - Snake River

3M-9-61

**Form C**

**IMPORTANT**—This form is a notice to the State Engineer that permittee is ready to make **final proof** to the extent to which the water has actually been applied to the intended use under the terms of the permit. Permittee is cautioned that Certificate of Water Right will be issued based on the extent of the quantity and use as determined by the **final proof** inspection and survey which will be made in response to the filing of this Form C.

**NOTE:** In the case of an irrigation permit, this Form C should not be mailed to the State Engineer until all of the land described in the permit, which it is intended to irrigate under this permit at any time, has actually been irrigated. **Fill out, detach and mail to the State Engineer, Salem, Oregon, when all of the water has been applied.**

Application No. 39388

**NOTICE OF COMPLETE APPLICATION OF WATER TO A BENEFICIAL USE**

I, Walter George Dillon, the holder of Permit No. 29356

have appropriately the public waters of the state of Oregon, completely applied the waters to a beneficial use in accordance with the terms of said permit, on the ---- day of May, 1964

Remarks: This land is rented therefore the renter applied the waters to beneficial use on this land.

**RECEIVED**  
MAR 29 1965  
**STATE ENGINEER**  
SALEM, OREGON

IN WITNESS WHEREOF, I have hereunto set my hand this 26 day of March, 1965

Walter George Dillon  
(Signature of Applicant)

545 Livingston, Milwaukie, Mont  
(Address)  
Perment address in Nassau, Oregon



STATE OF OREGON  
COUNTY OF **MAHEUR**  
**Proof of Appropriation of Water**

**RECEIVED**  
APR 27 1967  
STATE ENGINEER  
SALEM OREGON

**WALTER GEORGE DILLON**

, State of **Oregon** ,

of **P. O. Box 714, Myasa**  
has applied beneficially the waters of  
**Susna River**

a tributary of **Columbia River**  
irrigation of **40.2 acres**

for the purpose of

under Permit No. **29356** of the State Engineer, and that the use of said waters has been  
completed under the terms of said permit; that the priority of the  
right dates from **January 6, 1964**

that the amount of water for the purposes aforesaid, has been actually beneficially used in the  
amount of  
**1.01 cubic foot per second**

or its equivalent in case of rotation, measured at the point of diversion from the stream.  
The point of diversion is located in the **Lot 4 (SW  $\frac{1}{4}$  SW  $\frac{1}{4}$ ), Section 8, T. 20 S., R. 47 E.,  
W. M. Diversion point located 1320 feet South and 5520 feet East from the NW  
Corner, Section 7.**

The amount of water used for irrigation, together with the amount secured under any other  
right existing for the same lands, shall be limited to **one-fourth** of one cubic foot per second  
per acre, or its equivalent for each acre irrigated and shall be further limited  
to a diversion of not to exceed 4 acre feet per acre for each acre irrigated  
during the irrigation season of each year.

and shall  
conform to such reasonable rotation system as may be ordered by the proper state officer.

A description of the place of use under the right, and to which such right is appurtenant, is  
as follows:

**0.5 acres SE  $\frac{1}{4}$  NE  $\frac{1}{4}$**   
**6.7 acres Lot 3 (NE  $\frac{1}{4}$  SE  $\frac{1}{4}$ )**  
**1.5 acres Lot 2 (SE  $\frac{1}{4}$  SE  $\frac{1}{4}$ )**  
**Section 7**

**8.3 acres Lot 1 (NW  $\frac{1}{4}$  NE  $\frac{1}{4}$ )**  
**16.9 acres Lot 2 (SW  $\frac{1}{4}$  NW  $\frac{1}{4}$ )**  
**3.8 acres Lot 3 (NW  $\frac{1}{4}$  SW  $\frac{1}{4}$ )**  
**2.5 acres Lot 4 (SW  $\frac{1}{4}$  SW  $\frac{1}{4}$ )**  
**Section 8**

**T. 20 S., R. 47 E., W. M.**

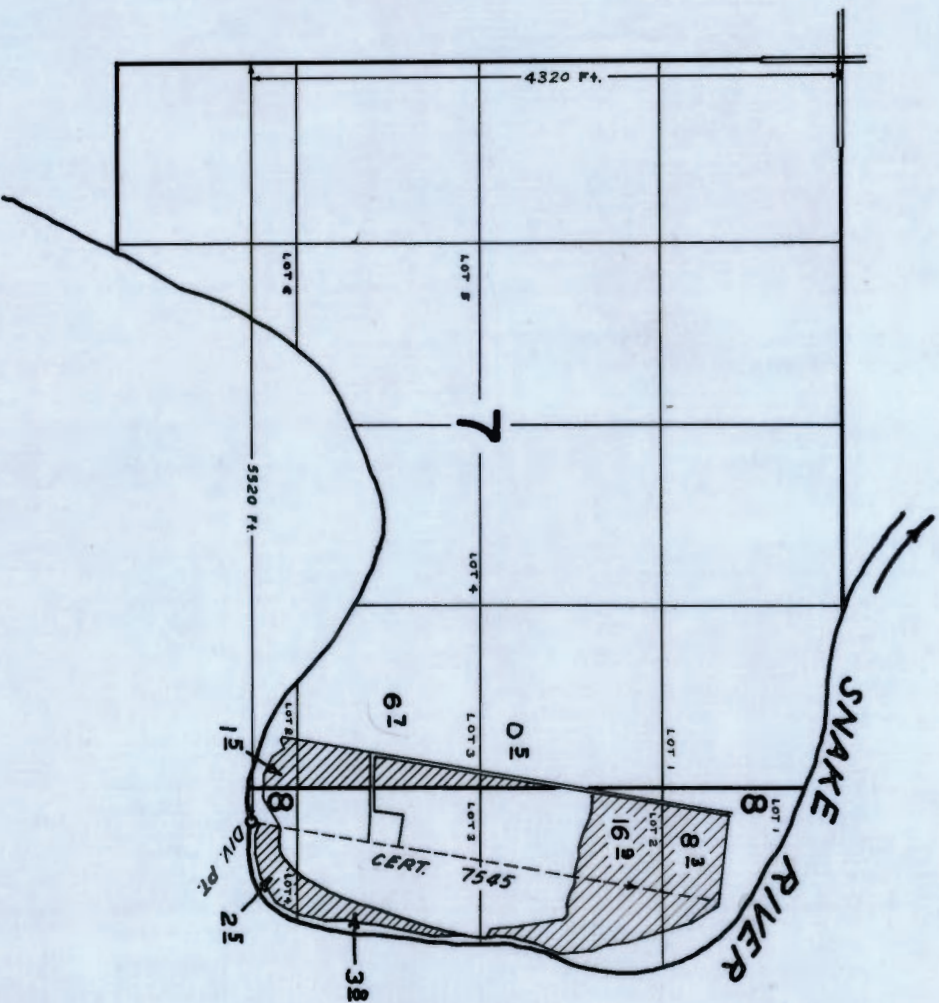
I have read the above and foregoing proof of appropriation of water; I know the contents  
thereof, and that the facts therein stated are true.

IN WITNESS WHEREOF, I have hereunto set my hand this **26** day of **April**,

19**67**.

*Walter George Dillon*

T.20S.R.47E.W.M.



**FINAL PROOF SURVEY**  
UNDER

Application No. 39388 Permit No. 29356  
IN NAME OF

Walter George Dillon

Surveyed Oct. 8 1965, by C. GARNER



STATE OF OREGON

STATE ENGINEER  
WATER RESOURCES DEPARTMENT  
516 PUBLIC SERVICE BUILDING  
SALEM 97310

April 11, 1967

Walter George Dillon  
P. O. Box 714  
Nyasa, Oregon


Dear Sir:

Enclosed is the final proof in connection with the incomplete water right represented by your permit No. 29356.

The data contained in the proof, which is based on an inspection and survey of your project made by a representative of this department, defines the extent to which your water right has been completed within the terms of your permit. The proof should be dated and signed by you and returned to this office.

Upon receipt of the proof, properly executed and accompanied by the statutory recording fee of \$1, a certificate of water right will be issued confirming the right thereunder and, after being recorded in the county records, will be forwarded to you.

Very truly yours,




CHRIS L. WHEELER  
State Engineer

Form 117

Enclosure

pja



STATE OF OREGON

STATE ENGINEER

Big PUBLIC SERVICE BUILDING

SALEM 10

REFER TO  
FILE NO. 39388

April 2, 1965

Mr. Walter George Dillon

Nyssa, Oregon

Gentlemen:

This will acknowledge receipt of your notice to the effect that complete application of water has been made under permit No. 29356.

Pursuant to your report and in line with the general practice of this office, a survey will be made at a later date.

After this survey, proof may be made and certificate issued covering the actual use of water as found by the engineer. In case of irrigation, any lands described in the permit that have not been irrigated will be automatically eliminated from the water right.

In the meantime, the permit which you hold will be valid evidence of the water right in question so long as you continue to use the water.

Very truly yours,

CHRIS L. WHEELER  
State Engineer

Form 128

PJ

39388

May 26, 1964

Mr. Walter George Dillon  
Nysaa  
Oregon

39388, permit No. 29356 with blueprint  
and refund check No. 10427 in the amount of \$6.75.



39388

February 18, 1964

Mr. Walter G. Dillon  
Nyssa  
Oregon

Dear Mr. Dillon:

This will acknowledge your letter of February 15, 1964, returning application numbered 39388, the accompanying map, and an excerpt from the minutes of a meeting of the Board of Directors of the Owyhee Irrigation District.

Your application has been re-examined and now appears to be in satisfactory form to be considered for approval by issuance of a permit with the next group.

Very truly yours,

CHRIS L. WHEELER  
State Engineer

By  
Walter N. Perry, Assistant

egw



20 NORTH THIRD STREET

E. OTIS SMITH

ATTORNEY AT LAW

SEASIDE, OREGON

February 15, 1964

TELEPHONE 372-2289

Mr. Chris L. Wheeler,  
State Engineer  
Attention Walter H. Perry, Assistant.  
516 Public Service Building  
Salem, Oregon 97310

Re: Your file No. 39388

Dear Sir:

In accordance with your letter of January 14, 1964 I am return  
ing the correct application and corrected plat together with a  
excerpt of the minutes of the meeting of the Owyhee Irrigation  
District Board of Directors. I believe that this complies with  
your instructions. As you will note this application has now  
been reduced by the 45.3 acres, the amount of the lands covered  
by Certificate 744.

Very truly yours,

WCD/eos  
enc.

Walter G. Dillon.




RECEIVED  
FEB 17 1964  
STATE ENGINEER  
TALAM, OREGON

I, Harold Menigson, do hereby certify that I am the duly appointed and qualified Secretary and the keeper of the records of the Owyhee Irrigation District, a political subdivision organized and existing under the laws of the State of Oregon, and that the following is a true and correct copy of a certain resolution duly adopted at a meeting of the Board of Directors thereof, convened and held in accordance with law on February 4, 1964, and that such resolution is now in full force and effect:

BE IT RESOLVED, That the Owyhee Irrigation District does hereby consent to the application of Walter G. Dillon to the State Engineer for a permit to pump water from the Snake River to 94.02 acres of irrigable land located in Sections 7 and 8 of Township 20 South, Range 47 E.W.M. as set forth in application No. 39388 and that the Secretary be directed to issue a certified copy of the foregoing resolution to the State Engineer.

IN WITNESS WHEREOF, I have hereunto affixed my name as Secretary of said District this 10th day of February, 1964.

  
Secretary





39388

January 14, 1964

Mr. Walter G. Dillon  
Nyssa  
Oregon

Dear Mr. Dillon:

This will acknowledge your application for a permit to appropriate 4 cubic feet of water per second from the Snake River for the irrigation of 94.02 acres, a print of a map, and fees in the sum of \$24.60 for which our receipt numbered 40670 is enclosed.

Your application has been examined and filed under file number 39388. Upon examination of your application, it is noted in Item 4 that you state that the point of diversion is located within Government Lot 3 of Section 8. The map accompanying your application shows the point of diversion located in Government Lot 4 of Section 8. The map and the application must be in agreement. The map accompanying your application must be prepared on a good grade of tracing paper or tracing linen so that it may be reproduced by blue print process.

During the examination of your application, it is noted that a right to appropriate water from the Snake River under a priority date of August 27, 1925, is evidenced by State Engineer's Certificate No. 7545 issued to G. F. McGurdy for the irrigation of 16.1 acres in Lot 2, 27.2 acres in Lot 3, and 2 acres in Lot 4, all in Section 8, Township 20 South, Range 47 East, Willamette Meridian. Unless this right has been lost by abandonment or by non-use for five or more consecutive years, it appears that you should reduce the number of acres to be irrigated as specified in your application by the number of acres already enjoying a right for their irrigation by appropriation of water under the certificate right. If the existing right has been lost through abandonment or non-use, please advise; and we will assist you in authorizing the cancellation of the right.

Mr. Walter G. Dillon

-2-

January 14, 1964

Since the lands you propose to irrigate by appropriation of water under application numbered 39388 are, according to our records, within the boundaries of the Owyhee Irrigation District, it is requested that you submit an excerpt from the minutes of a meeting of the Board of Directors of that district in which they clearly state that they do not wish to object to the appropriation you have proposed in your application.

Your application and the accompanying map are returned for completion, the application being endorsed so that in order to retain its date of priority, it must be returned to this office on or before March 16, 1964.

Very truly yours,

CHRIS L. WHEELER  
State Engineer

By  
Walter N. Perry, Assistant

WNP:egw

Enclosures-3



3-10-66

三

Certificate No.

1

10

4

Irrigation ✓ of 40.2 Ac.

**Hollnauer.**

5E27

[illegible]

7040

1

1

*extended to*

*extended to*

*Remarks: This appropriation shall be limited to 1/40th of one cubic foot per second or its equivalent for each acre irrigated and shall be further limited to a diversion of not to exceed 4 acre foot per acre for each acre irrigated during the irrigation season of each year, and shall be subject to such reasonable rotation system as may be ordered by the proper state officers.*

Source - left bank Snake River

Pump - (Perma water L. ft) ~~part~~ Bolt drive  
Turbine type 3 belts (output 3" drive, pulley 15"  
3 belts drive pulley 4"

Motor - Western Elec. 15 HP 1200 RPM

Ditch 2' ~~wide~~ 18" deep  
1 1/2' 18" 750'

ft - 12' water to ditch  
Crop - No crops, corn, alfalfa, pasture

info - Mr. Dillon

Loc - NW corner Section 7 (Road intersection)

The pump could be condenser turbine?



