

CIVIL ENGINEER
LAND SURVEYOR
WATER RIGHTS EXAMINER

(503) 459-2243

September 30, 1993

RECEIVED
OCT 01 1993
WATER RESOURCES DEPT.
SALEM, OREGON

Oregon Water Resources Department
3850 Portland Road, N.E.
Salem, Oregon 97310

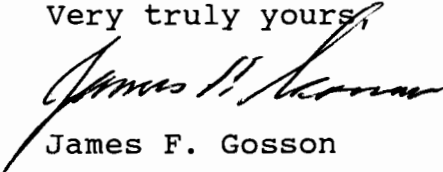
Attention: Don Knauer

Re: SWR-260 (Hayes)

In response to your letter of September 16, 1993, enclosed is the mylar map with modifications and one sheet describing the delivery system, and calculations of the capacity of the delivery system.

Please contact me if you need additional information.

Very truly yours,



James F. Gosson

Enclosures

JFG/p
b:93-178

SURFACE WATER REGISTRATION #260
IN THE NAME OF GORDON OR EVELYN HAYES
SECTION 26, TOWNSHIP 30 SOUTH, RANGE 12 WEST, W.M.

DESCRIPTION OF THE EXISTING DELIVERY SYSTEM

A trailer-mounted electric motor with pump is located at the point of diversion. A 4" x 300' aluminum mainline with 2" diameter aluminum lateral lines delivers water to the place of use through an elevation range of 30 feet. Irrigation is by sprinklers, an average set being 3 - #30 single nozzle Rainbirds operating at 60 psi.

CAPACITY OF THE DELIVERY SYSTEM

$$Q_{PUMP} = \frac{CXHP}{H_{TOTAL}}$$

$$C = 6.61$$

$$HP = 25$$

$$H_{ELEVATION} = 30 \text{ ft.}$$

$$H_{PRESSURE} = 60 \text{ psi, } = 139 \text{ ft.}$$

$$H_{FRICTION} = 5'/100' \text{ (estimated)} = 15 \text{ ft.}$$

$$Q_{PUMP} = \frac{(6.61)(25)}{30+139+15} = \frac{165}{184} = 0.898 \text{ cfs}$$

$$Q_{HEADS} = (3)(6.56) = 19.7 \text{ cpm, } = 0.044 \text{ cfs}$$

$$Q_{CLAIM} = 0.0125 \text{ cfs}$$

$$Q_{PUMP} \text{ and } Q_{HEADS} > Q_{CLAIM} \text{ O.K.}$$

RECEIVED
OCT 01 1993
WATER RESOURCES DEPT.
SALEM, OREGON

RECEIVED



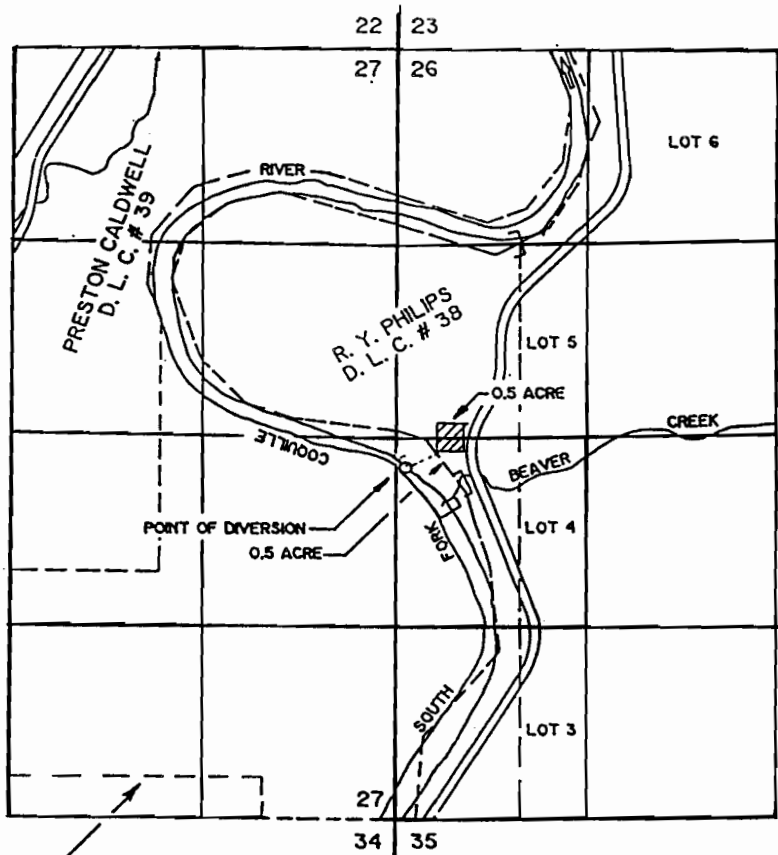
REGISTRATION STATEMENT MAP

DEPARTMENT OF LAND AND FORESTRY
SALEM, OREGON

IN THE NAME OF GORDON OR EVELYN HAYES

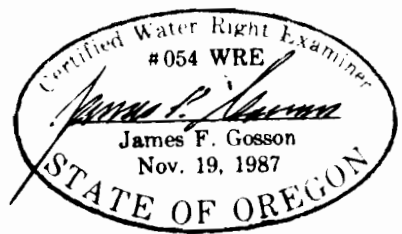
1 INCH = 1320 FEET

SECTIONS 26 & 27, TOWNSHIP 30 SOUTH, RANGE 12 WEST, W.M.



W. ROWLAND
D. L. C. # 37

[] STOCKWATERING LIMITS



THE POINT OF DIVERSION IS LOCATED 2870 FEET SOUTH AND 70 FEET EAST FROM THE NORTHWEST CORNER OF SECTION 26, BEING WITHIN THE NW 1/4 OF THE SW 1/4 OF SECTION 26, TOWNSHIP 30 SOUTH, RANGE 12 WEST, W.M., COOS COUNTY.

THE PURPOSE OF THIS MAP IS TO IDENTIFY THE LOCATION OF THE WATER RIGHT. IT IS NOT INTENDED TO PROVIDE INFORMATION RELATIVE TO THE LOCATION OF PROPERTY OWNERSHIP BOUNDARY LINES.

Swr-260

RECEIVED

DEC 28 1992

AFFIDAVIT

WATER RESOURCES DEPT.
SALEM, OREGON

STATE OF CALIFORNIA)
)ss.
County of Kings)

I, Juanita Hayes Bartlett, being first duly sworn upon oath depose and say:

That I was born December 30, 1897 at Rolland Prairie near Gaylord, Coos County, Oregon, and lived in the vicinity for a number of years thereafter.


That prior to 1909 I observed predecessors in interest of the present Hayes property more particularly described on deed attached hereto as Exhibit "A" using water from the South Fork of the Coquille River and Beaver Creek for purposes of irrigation of land and orchard. The water utilized for these purposes was carried by hand.

This affidavit is made and executed as a statement of facts within my personal knowledge in support of an application for perfection of water rights.

Juanita Hayes Bartlett

JUANITA HAYES BARTLETT

Subscribed and sworn to before me this 22nd day of
May, 1992.



Susan Hernandez

NOTARY PUBLIC FOR CALIFORNIA
My Commission Expires: 3/1/94

EXHIBIT "A"

THIS INDENTURE WITNESSETH, That

----- - Jessie A. Hayes, a widow - ----- for the consideration of the sum
of ----- - Ten and no/100 - ----- DOLLARS,

to her paid, has bargained and sold and by these presents does bargain, sell and convey unto
-Irene Mullen, and- James Kermit Hayes -
the following described premises, to-wit:

RECEIVED

DEC 28 1992

WATER RESOURCES DEPT
SALEM, OREGON

All that part of the Robert Y. Phillips Conation Land
Claim lying East of the South Fork of the Coquille
River in Section 26, Township 30 South Range 12 West
of the Willamette Meridian, in Coos County, Oregon,
containing one hundred acres, more or less; also Lot
Five in Section 26, Township 30 South Range 12 West
of the Willamette Meridian, in Coos County, Oregon,
containing twelve and eighty-one hundredths acres,
more or less, in Coos County, Oregon.

(Actual consideration less than \$100.00)

together with all tenements, hereditaments and appurtenances thereunto belonging, and also all her
estate, right, title and interest in and to the same, including dower and claim of dower.

TO HAVE AND TO HOLD the said premises, unto the said Grantees, their

Heirs and Assigns forever.

And the said Grantor does hereby covenant

to and with the said Grantees, their Heirs and Assigns

that she is lawfully seized in fee simple of said premises; that said premises are free from all incumbrances
except taxes, and mortgage to J. P. Hayes,
and that she will, and her heirs, executors and administrators shall warrant and forever defend
the same from all lawful claims whatsoever, except above mentioned taxes, and mortgage of
record in the office of the County Clerk of Coos County, Oregon.

RECEIVED

DEC 28 1992

WATER RESOURCES DEPT.
SALEM, OREGON

**LAND OFFICE,
ROSEBURG, OREGON.**

DONATION CERTIFICATE.

No. 1168.

Robert W. Phillips

July, 1864.

Pat. dated June 23, 1874
Recorded Vol 17, p 10
Sent to WPA June 27, 1874

Copy

No interference
Plat App July 10/89
Vol 23 297
129

DONATION.

CERTIFICATE)
No. 1168.....)

NOTIFICATION
No 1051.....

RECEIVED
DEC 28 1992
RESOURCES
SALEM, OREGON

Whereas. In conformity with the provisions of the 7th Section of the Act of Congress, approved September 27, 1850, entitled "An Act to create the office of Surveyor General of the Public Lands in Oregon, and to provide for the survey, and to make donations to settlers of the public lands," and the amendments thereto, Robert A. Phillips, (and his wife Sarah Jane..... of the county of Woose..... in the State of Oregon, claiming a Donation right in virtue of the Act aforesaid, to one tract of Public Lands, known and designated in the Surveys and Plats of the United States as the Claim No. 38 being part of Sec^{ts} 26 & 27 in Township 30 South Range 12 West. Beginning at a point 3.55 chs. North, and 14.42 chs. East ~~from~~ ^{left} corner to sec^s 27, 28, 33 & 34 - Thence East 52.63 chs. - thence South 3.85 chs. thence East 26.79 chs. - thence North 59.00 chs. - thence West 2.35 chs. - to left bank of Coquille River - thence following meanders of said river up stream as follows viz. S 65° W. 1.30 chs. - thence N 71.45° W. 10.45 chs. - thence N 75.30° W. 12.50 chs. - thence S 87° W. 5.50 chs. - thence S 51° W. 5.50 chs. - thence S 19° W. 4.60 chs. - thence S 20° E. 6.00 chs. - thence West 3.05 chs. - thence South 24.75 chs. - thence West 41.95 chs. - thence South 22.27 chs. to place of beginning. Containing Three hundred and twenty and ^{1/2}/₁₀₀ (320.68) acres.

East half for husband - West half for wife.....

having proven to the satisfaction of the Register and Receiver of the Umpqua District, Oregon, the fact that such settlement was commenced on the 15th day of October..... 1855, and continued to the 16th day of November..... 1859, four (4)..... years prior to the date hereof; and having, in pursuance of the requirements of the 7th Section of Act aforesaid, established by two disinterested witnesses, the fact of continued residence and cultivation required by the said Act:

Now, therefore, Be it known, That we, John Kelly..... and Addison R. Shint..... Register and Receiver of Public Lands in said State, do hereby, and pursuant to the 7th Section of the Act aforesaid, certify to the Commissioner of the General Land Office the facts aforesaid, accompanied by the evidence thereof, in order that a patent may be issued to said claimant R. A. Phillips & wife..... for the tract of land described, as required by the 7th Section of the Act aforesaid. Provided, that the said Commissioner shall find no valid objection thereto.

Given under our hands, at the Land Office, in Roseburg, for the District of Umpqua, Oregon, this 26th day of July..... 1867.....

John Kelly Register.
Addison R. Shint Receiver.

Robert Y. Phillips of Croos County in the Territory of Oregon being first duly sworn says he is a white male settler on public land in Township 8 South Range 12 West that he arrived in said Territory on the 17th day of September 1853 and was above the age of twenty one years on the 1st day of December 1855 that he is a native born Citizen of the United States and that he was born in the State of Kentucky in the year 1821 that he has personally resided upon and cultivated that part of the Public Land in Township 8 South Range 12 West particularly described in Notice No. hereunto annexed continuously from the 1st day of October 1855 to the 15th day of November 1859. And he further says that he is intermarried with Sarah Jane Phillips his wife and that he was legally married to her on the 28th day of March 1849 in Linn County, Missouri.

Subscribed and sworn before me this 15th day of November 1859

at my office in Coquille valley Croos County

Philip L. Lewis Justice of the Peace

RECEIVED

DEC 28 1992

WATER RESOURCES DEPT.
SALEM, OREGON

RECEIVED

DEC 28 1952

WATER RESOURCES DEPT
SALEM, OREGON

Subscribed in and sworn to before me this the 22nd day of
December 1858 at the town of Walla Walla Walla Walla County
Oregon Territory
John W. Walla
County

RECEIVED

DEC 28 1992

WATER RESOURCES DEPT.
SALEM, OREGON

Wm Rowland
of the County of Lane

in the Territory of Oregon being first duly sworn says
that he is in no way interested in the tract or tracts of land
claimed as a donation by Robert N. Phillips and
particularly described in the annexed notification to the
Surveyor General of Oregon that he is personally acquainted
with said Robert N. Phillips and knows that he has
personally resided upon and cultivated said tract of land
continuously from the 16th of October 1855 to the
present time

Subscribed and sworn to before me this
the 27th day of October 1855
Elijah Morse
Justice of the Peace

Wm Rowland

RECEIVED

DEC 28 1992

WATER RESOURCES DEPT
SALEM, OREGON

Guy C. Holcomb of the County of Lane
in the Territory of Oregon being first duly sworn says
that he is in no way interested in the tract or tracts of land
claimed as a donation by Robert G. Phillips and
particularly described in the annexed notification to the Surveyor
General of Oregon that he is personally acquainted with said
Robert G. Phillips and knows that he has personally resided
upon and cultivated said tract of land continuously from
the 15th of October 1855 to the present time
Subscribed and sworn to before me
this 27th day of October 1855
Elijah Morris
Justice of the Peace

Guy C. Holcomb

RECEIVED

DEC 28 1992

WATER RESOURCES DEP
SALEM, OREGON

Robert G. Phillips of Boone County in the Territory
of Oregon hereby give notice of my claim to a donation
of 320 acres of land particularly bounded and
and described as follows: beginning at the South
West Corner running East one mile thence
North ~~one half~~ ^{three quarters} of a mile thence West to the
River thence to the river to the all com-
-er and contains 320 acres subject
to and official survey

Robert G. Phillips

of the County of
Coos in the Territory of Oregon,
being first duly sworn, says that he
is a white settler on the Public lands of O-
-regon and that he arrived in Oregon the 19th
Sept 1853 that he is a citizen of the United
States and a married man from which he
has the following issue three children two
Born December 1862. one born July 1855—
I was born in Tazewell County Kentucky
A.D. 1824. I have personally resided upon and
cultivated that part of the public land in O-
-regon particularly described in the annexed notifi-
-cation to the Surveyor General of Oregon

RECEIVED

DEC 28 1992

WATER RESOURCES DEPT.
SALEM, OREGON

Continued from ... October 1855
the present time. And further says he is
married with Sarah Watson his wife, and that he
was legally married to her the 28 day of March
in Linn County, Mo.

Subscribed and sworn to before me this ... Robert J. Phillips
the 27 day of October 1855. mark

Robert J. Phillips

Minister of the Gospel

APR 2 11 1855

No 1037

Notification to the Register
and Receiver of the Land office for the
~~Wagon~~ District Oregon on the
settlement of Public Land in Township
30 South of Range 12 West

Pursuant to the Act of Congress
approved the 27th day of September 1850
entitled an Act to create the office of Sur-
veyor General of the Public Lands in
Oregon and to provide for the Survey
and make Donations to Settlers of the
Public Lands and amendments thereto.

I, Robert Y. Phillips of Coos County
in the Territory of Oregon hereby give notice
of my claim to a Donation of Three
hundred and twenty (20) acres of land
more or less described in the plots and surveys of
the United States as follows.

Commencing at a post 3.55 chs. North and 14.42
chs. East of the corner of Secs. 27, 28, 33 & 34 in T. 30 S,
R. 12 W. Thence running East 32.63 chs. to
the N. E. cor. of Wm. Richards' claim, then
3.85 chs. to sec. line East 26.59 chs. to a post
North 59.00 chs. to a post 7 West 2.35 chs
to a post on the west bank of Coquill
River Thence by the meanders of River
to a point North of a corner on left hand
of Preston Colwell's claim thence south on
East bounding of said claim to the S. E.
corner of the same Thence West 41.95 chs.
thence south 22.27 chs. to the place of begin-
ning containing 320 acres Robert Y. Phillips

DEC 28 1992

WATER RESOURCES DEPT. OREGON

Notification to the Registrar and Receiver of this Land Office for Ashland District, Oregon on the settlement of Public Land in Township 30 South of Range 13 West

Pursuant to the Act of Congress approved this 7th day of September 1850 entitled "An Act to create the Office of Surveyor General of the Public Lands in Oregon and to provide for the Survey and make Donations to Settlers of the Public Lands" and amendments thereto.

I, Robert M. Phillips, of Coos County in the Territory of Oregon hereby give notice of my claim to a donation of Three hundred and twenty (320) acres of land known and described in the plots and surveys of the United States as follows

Commencing at a post 3.55 chs. North and 14.42 chs. East of the corner of Sec. 27, 28, 33 + 34 in T 30 S. R. 12 W. Thence running East 52.63 chs. to the N. E. cor. of Hym Roland's claim South 3.85 " to sec. line East 36.59 " to a post North 59.00 " to a post West 2.35 " to a post on the right bank of Coquell River

Thence by the meanders of River to a point North of a corner on left bank of Preston Baldwells claim Thence South on east boundary of said claim to the S. E. corner of the same Thence West 41.95 chs. Thence South 23.27 chs. to the place of beginning containing 330 acres.

Witness
Sewall Tracy

Robert M. Phillips
mark

RECEIVED

DEC 28 1992

WATER RESOURCES DIV
SALEM, OREGON

of Oregon being first duly sworn says
that he is personally acquainted with Paul Phillips
the person who claims a donation right to the
tract of land described in the annexed notifica-
tion to the survey General of Oregon and
Sarah Phillips his wife that he has known
them to live together as man and wife from
the 20th of October to the present time and
that they are and were reputed by their neig-
bors as such during said period
subscribed and sworn to before me

This 27th day of October 1855

Elijah Morris

Justice of the Peace

Guy D. Holcomb

RECEIVED
DEC 28 1859

WATER RESOURCES
SALEM, OREGON

J. M. Dement of Goose County in the Territory of Oregon being first duly sworn, says that he is in no way interested in the tract of land claimed as a donation by Robert G. Phillips and particularly described in Notification No. hereunto annexed, that he is personally acquainted with said Robert G. Phillips and knows that he has personally resided upon and cultivated said tract of land continuously from the 15th day of October 1855 to the 16th day of November 1859.

Subscribed and sworn } J. M. Dement
before me this 14th day of Nov }
1859 at his residence }

P. G. Davis Justice of the Peace

J. J. Hill of Goose County in the Territory of Oregon being first duly sworn says that he is in no way interested in the tract of land claimed as a donation by Robert G. Phillips and particularly described in Notification No. hereunto annexed, that he is personally acquainted with said Robert G. Phillips and knows that he has personally resided upon and cultivated said tract of land continuously from the 15th day of October 1855 to the 16th day of November 1859.

Subscribed and sworn } J. J. Hill
before me this 14th day of Nov }
1859 at his residence }

Philip G. Davis Justice of the Peace

DEC 28 1992

LAND RESOURCES DEPT
SALEM, OREGON

I, Robert M. Phillips of Coos County Oregon Terr
 am a claimant of the Public Land described in
 the annexed Notification of the Register and Receiver
 of the Land Office for Ambigua District - Oregon
 Number _____ under the provisions of the Act of Congress
 approved the 27th day of September 1850 Entitled "An Act to
 create the Office of Surveyor General of the Public Lands in
 Oregon and to make Donations to settlers of the said
 Public Lands" and I do solemnly swear that I am
 not acting directly or indirectly as an agent for or in the
 employment of others in making such claim but that the
 land so claimed by me is for my own use and cultura-
 tion, and that I have made no sale or transfer or
 any arrangement or agreement for any sale, transfer or
 alienation of the same or by which the said land
 shall inure to the benefit of any other person

Subscribed and sworn before
 me this 15th day of November 1859 } Robert M. Phillips
 at my office in Coquille valley Oregon }
 Justice of the Peace

Philander C. Davis, Justice of the Peace
 of Coos County Oregon Territory
 being first duly sworn says that he is personally ac-
 quainted with Robert M. Phillips the person who
 claims a donation right to the tract of land de-
 scribed in Notification No. _____ herewith annexed
 and with Sarah Jane Phillips his wife and that
 he has known them to live together as man and
 wife from the 1st day of March 1854 to the 16th day
 of Apr. 1857 and that they are and were reputed
 by their neighbors as such during said period
 Subscribed and sworn before
 me this 16th day of November 1859 } P. C. Davis
 at his residence }
 Justice of the Peace } (12)

RECEIVED

DEC 28 1992

WATER RESOURCES DEPT.
SALEM, OREGON

R. D. ...
Cent...

(A)

RECEIVED
DEC 28 1992


WATER RESOURCES DEPT
SALEM, OREGON

State of Oregon)
County of Coos

I, David Morse Jr
Clerk in and for the County of Coos and
State of Oregon do hereby certify that
Philander C. Davis was an acting Justice
of the Peace from the 1st day of August
1859, until the 1st day of March 1860
having been duly Elected, Qualified and
Commissioned.

In testimony whereof I have
hereunto set my hand and affixed my
Official Seal, this 15th day of December
A.D. 1862,

David Morse Jr
County Clerk



SURFACE WATER REGISTRATION CHECKLIST

(received after July 18, 1990)

CHECK BASIN MAP WEX NAME SOUTH COAST # 07 UNADJUDICATED AREA ? YES
RECEIPT # 95564 (Coquille) S W R NUMBER 260
CHECK ENCLOSURES WEX PRELIMINARY DATA BASE ENTRY _____
ACKNOWLEDGEMENT LETTER WEX ENTER ON STREAM INDEX _____
CHECK QUADRANGLE MAP _____ CHECK GLO PLATS _____
WATERMASTER CHECKLIST _____ PUBLIC NOTICE PUBLICATION SCS

FORM REVIEW

_____ blanks filled in
_____ signed
_____ date received stamped

IRRI | STAMP REVIEW

#3
_____ ✓ source and trib
_____ ✓ diversion point location
_____ conveyances (pipes, ditch, etc.)
_____ ✓ place of use
_____ ✓ scale
_____ ✓ township, range, section
_____ ✓ north arrow
_____ ✓ CWRE stamp
_____ ✓ disclaimer
_____ date survey was performed
_____ ✓ P.O.B. of survey
_____ dimensions and capacity of diversion system
_____ ✓ "beneficial use" type title
_____ ✓ "permanent-quality" paper
_____ ✓ 1/10th acre

WATER RIGHT RECORD CHECK _____ FIELD INSPECTION _____
FINAL FILE REVIEW _____ FINAL DATA BASE ENTRY _____
ENTER ON PLAT CARDS _____

October 4, 1993

WATER
RESOURCES
DEPARTMENT


JAMES F GOSSON
580 S STATE ST
SUTHERLIN OR 97479

RE: SWR-260

Dear Jim,

This will acknowledge the receipt of the information I requested in regards to the pre-1909 vested water right claim in the name of GORDON OR EVELYN HAYES. Thanks for your prompt attention to this matter.

Sincerely,



Don Knauer
Adjudication Specialist

j:\w\slc\2\swr-0260.002



3850 Portland Rd NE
Salem, OR 97310
(503) 378-3739
FAX (503) 378-8130

September 16, 1993

JAMES F. GOSSON
580 S STATE STREET
SUTHERLIN OR 97479-9536

RE: File# **SWR-260**

DEAR JAMES F. GOSSON,

The Water Resources Department (WRD) received a little over 500 surface water registration statements in December, 1992. All of the files have been set up and receipts for the fees have been sent. The next step is to insure the maps received in support of the claims are acceptable based on Oregon Revised Statutes (ORS) and Oregon Administrative Rules (OAR).

I am returning the map you prepared for Gordon or Evelyn Hayes. You will find the item which requires completion or correction shown below. I have the description followed by the ORS or OAR site and paraphrased statute or rule.

conveyance

ORS 539.120 "...the location of and each ditch, canal, pipeline or other means of conveying the water..."

diversion point size

OAR 690-28-025-(4)-(c) "The dimensions and capacity of any existing diversion systems."

You must return the map before the claim can be processed. If you cannot have the map to the WRD within 60 days, please inform me as to when it can be expected. Please mark all correspondence with the file number.

As always, if you have any questions, please give me a call.

Sincerely,



Don Knauer
Adjudication Specialist

Enclosures

J:\WP51\SWR\CLAIMANT\2\SWR-0260.00M



February 18, 1993

GORDON OR EVELYN HAYES
HC 84 BOX 14081
MYRTLE POINT OR 97458


Dear MR OR MRS HAYES,

This will acknowledge that your Surface Water Registration Statement in the name of GORDON OR EVELYN HAYES has been received by our office. The fees in the amount of \$230.00 have been received and our receipt #95564 is enclosed. Your registration statement has been numbered SWR-260.

Our office will review your form and map in the near future. If necessary we will schedule a meeting with you that will include a site inspection. If there are problems with your form we are usually able to take care of them during our visit. We will be able to answer any questions you might have about the adjudication process at that time.

Please feel free to contact this office if you have any questions.

Sincerely,



Don Knauer
Adjudication Specialist

Enclosure

C:\WP51\SWR\CLAIMANT\SWR-0260.001



3850 Portland Rd NE
Salem, OR 97310
(503) 378-3739
FAX (503) 378-8130

STATE OF OREGON
WATER RESOURCES DEPARTMENT

RECEIPT # **95564**

3850 PORTLAND ROAD NE
 SALEM, OR 97310
 378-8455/378-8130 (FAX)

RECEIVED FROM: Evelyn Hayes
 BY: _____

APPLICATION	
PERMIT	
TRANSFER	

CASH: CHECK: # 96-292 OTHER: (IDENTIFY)

TOTAL REC'D \$ 230.00

01-00-0 WRD MISC CASH ACCT

842.010	ADJUDICATIONS	\$ <u>230.00</u>
831.087	PUBLICATIONS/MAPS	\$
830.650	PARKING FEES Name/month	\$
_____	OTHER: (IDENTIFY)	\$

REDUCTION OF EXPENSE

CASH ACCT.	\$
VOUCHER #	

COST CENTER AND OBJECT CLASS

03-00-0 WRD OPERATING ACCT

MISCELLANEOUS:

840.001	COPY FEES	\$
850.200	RESEARCH FEES	\$
880.109	MISC REVENUE: (IDENTIFY)	\$
520.000	OTHER (P-6): (IDENTIFY)	\$

WATER RIGHTS:

842.001	SURFACE WATER	EXAM FEE	842.002	RECORD FEE:
842.003	GROUND WATER	\$	842.004	\$
842.005	TRANSFER	\$	842.006	\$

WELL CONSTRUCTION

842.022	WELL DRILL CONSTRUCTOR	EXAM FEE	842.023	LICENSE FEE
842.016	WELL DRILL OPERATOR	\$	842.019	\$
	LANDOWNER'S PERMIT		842.024	\$

016-00-0 WELL CONST START FEE

842.013	WELL CONST START FEE	\$	CARD #	
	MONITORING WELLS	\$	CARD #	

445-00-0 LOTTERY PROCEEDS

864.000	LOTTERY PROCEEDS	\$
---------	------------------	----

07-00-0 HYDRO ACTIVITY

LIC NUMBER

842.011	POWER LICENSE FEE(FW/WRD)	\$
842.115	HYDRO LICENSE FEE(FW/WRD)	\$

_____ HYDRO APPLICATION _____ \$

RECEIPT # **95564**

DATED: 12-29-99 BY: D. Bushnell