

SURFACE WATER REGISTRATION CHECKLIST

(received after July 18, 1990)

CHECK BASIN MAP DEK NAME Unyqua # 16 UNADJUDICATED AREA ? YES
RECEIPT # 95700 S W R NUMBER 82A
CHECK ENCLOSURES DEK PRELIMINARY DATA BASE ENTRY DWP
ACKNOWLEDGEMENT LETTER DEK ENTER ON STREAM INDEX _____
CHECK QUADRANGLE MAP _____ CHECK GLO PLATS _____
WATERMASTER CHECKLIST _____ PUBLIC NOTICE PUBLICATION SCB

FORM REVIEW

_____ blanks filled in
_____ signed
_____ date received stamped

MAP REVIEW

✓ source and trib
✓ diversion point location
_____ conveyances (pipes, ditch, etc.)
✓ place of use
✓ scale
✓ township, range, section
✓ north arrow
✓ CWRE stamp
✓ disclaimer
_____ date survey was performed
✓ P.O.B. of survey
✓ dimensions and capacity of diversion system
✓ "beneficial use" type title
✓ "permanent-quality" paper

WATER RIGHT RECORD CHECK _____ FIELD INSPECTION _____
FINAL FILE REVIEW _____ FINAL DATA BASE ENTRY _____
ENTER ON PLAT CARDS _____

October 19, 1993

EUGENE M WOBBE
PO BOX 1136
FLORENCE OR 97439


RE: SWR-324 R.H. and Elizabeth Mast

Dear Mr Wobbe,

I am in the process of reviewing the surface water registration files and I find that I need more information from you in regards to the Mast claim. They have shown stockwater as the beneficial use on their form. You have shown two springs and three streams for stockwater on your map supporting the claim. I need to know about the diversion points. What structures, size and type, divert the water? Are there pipes and water troughs, what sizes? I need you to send a short report.

If you have any questions, please give me a call.

Sincerely,



Don Knauer
Adjudication Specialist

J:\W\S\C\3\SWR-324.002



March 3, 1993

RH MAST
19678 LOWER SMITH RIVER ROAD
REEDSPORT OR 97467


Dear MR MAST,

This will acknowledge that your Surface Water Registration Statement in the name of RH MAST has been received by our office. The fees in the amount of \$200.00 have been received and our receipt #95700 is enclosed. Your registration statement has been numbered SWR-324.

Our office will review your form and map in the near future. If necessary we will schedule a meeting with you that will include a site inspection. If there are problems with your form we are usually able to take care of them during our visit. We will be able to answer any questions you might have about the adjudication process at that time.

Please feel free to contact this office if you have any questions.

Sincerely,



Don Knauer
Adjudication Specialist

Enclosure

C:\WP51\SWR\CLAIMANT\SWR-0324.001



**STATE OF OREGON
WATER RESOURCES DEPARTMENT**

RECEIPT # **95700**

3850 PORTLAND ROAD NE
SALEM, OR 97310
378-8455/378-8130 (FAX)

RECEIVED FROM: Wobbe + Assoc.
BY: _____

APPLICATION	
PERMIT	
TRANSFER	

CASH: CHECK: # 96623 OTHER: (IDENTIFY) _____

TOTAL REC'D \$ 200.00

01-00-0 WRD MISC CASH ACCT

842.010	ADJUDICATIONS	\$ <u>200.00</u>
831.087	PUBLICATIONS/MAPS	\$
830.650	PARKING FEES Name/month	\$
_____	OTHER: (IDENTIFY)	\$

REDUCTION OF EXPENSE

CASH ACCT.	\$
COST CENTER AND OBJECT CLASS	VOUCHER #

03-00-0 WRD OPERATING ACCT

MISCELLANEOUS:

840.001	COPY FEES	\$
850.200	RESEARCH FEES	\$
880.109	MISC REVENUE: (IDENTIFY)	\$
520.000	OTHER (P-6): (IDENTIFY)	\$

WATER RIGHTS:

842.001	SURFACE WATER	EXAM FEE	842.002	RECORD FEE
842.003	GROUND WATER	\$	842.004	\$
842.005	TRANSFER	\$	842.006	\$

WELL CONSTRUCTION

842.022	WELL DRILL CONSTRUCTOR	EXAM FEE	842.023	LICENSE FEE
842.016	WELL DRILL OPERATOR	\$	842.019	\$
_____	LANDOWNER'S PERMIT	\$	842.024	\$

06-00-0 WELL CONST START FEE

842.013	WELL CONST START FEE	\$	CARD #	
_____	MONITORING WELLS	\$	CARD #	

45-00-0 LOTTERY PROCEEDS

864.000	LOTTERY PROCEEDS	\$
---------	------------------	----

07-00-0 HYDRO ACTIVITY

842.011	POWER LICENSE FEE(FW/WRD)	LIC NUMBER	\$
842.115	HYDRO LICENSE FEE(FW/WRD)		\$
_____	HYDRO APPLICATION		\$

RECEIPT # **95700**

DATED: 12-30-92

BY: Smith

WOBBE & ASSOCIATES, INC.

P.O. Box 1136
510 Kingwood Street
Florence, OR 97439
Phone (503) 997-8411

RECEIVED

JAN - 6 1994
WATER RESOURCES DEPT.
SALEM, OREGON

January 3, 1994

Don Knauer
Adjudication Specialist
3850 Portland Road NE
Salem, OR 97310

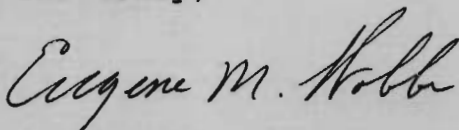
RE: SWR-324 R.H. and Elizabeth Mast

Dear Mr. Knauer,

In the above referenced water rights claim, there are no structures or pipes. The stock are obtaining water directly from the springs and streams.

If you have any further questions regarding this claim, please contact me.

Sincerely,



Eugene, M. Wobbe P.L.S., W.R.E.

c

F23/9283MAST.LET

KNOW ALL MEN BY THESE PRESENTS, That Otto W. Heider and Callie B. Heider, his wife, hereinafter called the grantor, in consideration of (this is a correction deed and no additional consideration is paid for the same) to grantor paid by R. H. Mast

hereinafter called the grantee, does hereby grant, bargain, sell and convey unto the said grantee and grantee's heirs, successors and assigns, that certain real property, with the tenements, hereditaments and appurtenances thereunto belonging or appertaining, situated in the County of _____ and State of Oregon, described as follows, to-wit: Lots One (1) and two (2) and the South half of the

North east quarter of the Northeast quarter (S $\frac{1}{2}$ NE $\frac{1}{4}$ NE $\frac{1}{4}$) and the Southeast quarter of the Northeast quarter (SE $\frac{1}{2}$ NE $\frac{1}{4}$) of Section 10, and the Southwest quarter of the Northwest quarter (SW $\frac{1}{2}$ NW $\frac{1}{4}$) and the North half of the Southwest quarter (N $\frac{1}{2}$ SW $\frac{1}{4}$) of Section 11, all in Township 21 South, Range 11 West of the Willamette Meridian, Douglas County, Oregon.

RECEIVED

DEC 30 1992

WATER RESOURCES DEPT.
SALEM, OREGON

To Have and to Hold the above described and granted premises unto the said grantee and grantee's heirs, successors and assigns forever.

And said grantor hereby covenants to and with said grantee and grantee's heirs, successors and assigns, that grantor is lawfully seized in fee simple of the above granted premises, free from all encumbrances except taxes

and that grantor will warrant and forever defend the above granted premises and every part and parcel thereof against the lawful claims and demands of all persons whomsoever.

In construing this deed and where the context so requires, the singular includes the plural. WITNESS grantor's hand this 22nd day of April, 1968.

[Handwritten signatures of Otto W. Heider and Callie B. Heider]

(ORS 93.490)
STATE OF OREGON, County of Yamhill, ss. April 22, 1968.
Personally appeared the above named Otto W. Heider and Callie B. Heider, his wife, and acknowledged the foregoing instrument to be their voluntary act and deed.

Before me:
[Signature]
Notary Public for Oregon
My commission expires 10/26/71

(OFFICIAL SEAL)

WARRANTY DEED

TO _____
AFTER RECORDING RETURN TO _____

(DON'T USE THIS SPACE, RESERVED FOR RECORDING LABEL IN COUNTIES WHERE USED.)

STATE OF OREGON, } ss.
County of _____ }
I certify that the within instrument was received for record on the _____ day of _____, 19____, at _____ o'clock _____ M., and recorded in book _____ on page _____.
Record of Deeds of said County.
Witness my hand and seal of County affixed.

No. _____

Exhibit 3 Exhibit 4 Exhibit 5 Exhibit 6 Exhibit 7 Exhibit 8 Exhibit 9 Exhibit 10