

SURFACE WATER REGISTRATION CHECKLIST

(received after July 18, 1990)

CHECK BASIN MAP EC NAME Unique # 16 UNADJUDICATED AREA ? YES
RECEIPT # 95701 S W R NUMBER 325
CHECK ENCLOSURES EC PRELIMINARY DATA BASE ENTRY _____
ACKNOWLEDGEMENT LETTER Wet ENTER ON STREAM INDEX _____
CHECK QUADRANGLE MAP _____ CHECK GLO PLATS _____
WATERMASTER CHECKLIST _____ PUBLIC NOTICE PUBLICATION Sc 9/1

FORM REVIEW

_____ blanks filled in
_____ signed
_____ date received stamped

MAP REVIEW

Done STK ✓ source and trib
#3 ✓ diversion point location
_____ conveyances (pipes, ditch, etc.)
_____ ✓ place of use
_____ ✓ scale
_____ ✓ township, range, section
_____ ✓ north arrow
_____ ✓ CWRE stamp
_____ ✓ disclaimer
_____ date survey was performed
Both ✓ P.O.B. of survey
#12 _____ dimensions and capacity of diversion system
_____ ✓ "beneficial use" type title
_____ ✓ "permanent-quality" paper

WATER RIGHT RECORD CHECK _____ FIELD INSPECTION _____
FINAL FILE REVIEW _____ FINAL DATA BASE ENTRY _____
ENTER ON PLAT CARDS _____

October 19, 1993

EUGENE M WOBBE
PO BOX 1136
FLORENCE OR 97439


RE: SWR-325 Elizabeth Mast

Dear Mr Wobbe,

I am in the process of reviewing the surface water registration files and I find that I need more information from you in regards to the Mast claim. They have shown stockwater as the beneficial use on their form. You have shown three streams for stockwater and one for domestic use on your map supporting the claim. I need to know about the diversion points. What structures, size and type, divert the water? Are there pipes and water troughs, what sizes? I need you to send a short report.

If you have any questions, please give me a call.

Sincerely,



Don Knauer
Adjudication Specialist

J:\W\S\C\3\SWR-325.002



March 3, 1993

ELIZABETH J MAST
19678 LOWER SMITH RIVER ROAD
REEDSPORT OR 97467

Dear MS MAST,

This will acknowledge that your Surface Water Registration Statement in the name of ELIZABETH J MAST has been received by our office. The fees in the amount of \$400.00 have been received and our receipt #95701 is enclosed. Your registration statement has been numbered SWR-325.

Our office will review your form and map in the near future. If necessary we will schedule a meeting with you that will include a site inspection. If there are problems with your form we are usually able to take care of them during our visit. We will be able to answer any questions you might have about the adjudication process at that time.

Please feel free to contact this office if you have any questions.

Sincerely,



Don Knauer
Adjudication Specialist

Enclosure

C:\WP51\SWR\CLAIMANT\SWR-0325.001



WATER RESOURCES DEPARTMENT

RECEIPT # **95701**

3850 PORTLAND ROAD NE

SALEM, OR 97310

378-8455/378-8130 (FAX)

RECEIVED FROM: Wobbe & Assoc. Inc.
 BY: _____

APPLICATION	
PERMIT	
TRANSFER	

CASH: CHECK: # 96-633 OTHER: (IDENTIFY)

TOTAL REC'D \$ 400.⁰⁰

01-00-0 WRD MISC CASH ACCT

842.010	ADJUDICATIONS	\$ <u>400.⁰⁰</u>
831.087	PUBLICATIONS/MAPS	\$
830.650	PARKING FEES Name/month	\$
_____	OTHER: (IDENTIFY)	\$

REDUCTION OF EXPENSE

CASH ACCT.	\$
VOUCHER #	

COST CENTER AND OBJECT CLASS

03-00-0 WRD OPERATING ACCT

MISCELLANEOUS:

840.001	COPY FEES	\$
850.200	RESEARCH FEES	\$
880.109	MISC REVENUE: (IDENTIFY)	\$
520.000	OTHER (P-6): (IDENTIFY)	\$

WATER RIGHTS:

842.001	SURFACE WATER	EXAM FEE	842.002	RECORD FEE
842.003	GROUND WATER	\$	842.004	\$
842.005	TRANSFER	\$	842.006	\$

WELL CONSTRUCTION

842.022	WELL DRILL CONSTRUCTOR	EXAM FEE	842.023	LICENSE FEE
842.016	WELL DRILL OPERATOR	\$	842.019	\$
_____	LANDOWNER'S PERMIT		842.024	\$

06-00-0 WELL CONST START FEE

842.013	WELL CONST START FEE	\$	CARD #	
_____	MONITORING WELLS	\$	CARD #	

45-00-0 LOTTERY PROCEEDS

864.000	LOTTERY PROCEEDS	\$
---------	------------------	----

07-00-0 HYDRO ACTIVITY

842.011	POWER LICENSE FEE(FW/WRD)	LIC NUMBER	\$
842.115	HYDRO LICENSE FEE(FW/WRD)		\$
_____	HYDRO APPLICATION		\$

RECEIPT # **95701**

DATED: 12-30-92 BY: D Bushnell

WOBBE & ASSOCIATES, INC.

P.O. Box 1136
510 Kingwood Street
Florence, OR 97439
Phone (503) 997-8411

RECEIVED

JAN - 6 1994
WATER RESOURCES DEPT.
SALEM, OREGON

January 3, 1994

Don Knauer
Adjudication Specialist
3850 Portland Road NE
Salem, OR 97310

RE: SWR-325 Elizabeth Mast

Dear Mr. Knauer,

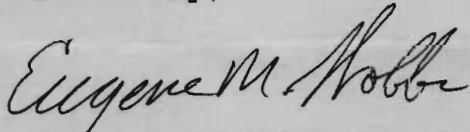
In regards to your questions on your letter dated October 19, 1993 (attached), please be advised of the following.

The stream for domestic use has a concrete tank with a 2" plastic pipe diverting the water to the dwelling. This tank is underground and we are unable to determine the size.

There are no structures or pipes at the stockwater diversion points. The stock are obtaining water directly from the streams.

If you have any further questions regarding this claim, please contact me.

Sincerely,



Eugene, M. Wobbe P.L.S., W.R.E.

c
attached

20-10-33

RECEIVED

DE 10 1992

69- 634

WARRANTY DEED

BOOK 420 PAGE 576

FOR VALUE RECEIVED OTTO W. HEIDER and CALLIE B. HEIDER, Husband and Wife

WA ER SRCS DEI SAL OREGON

herein referred to as grantors, hereby grant, bargain, sell and convey unto ELIZABETH J. MAST

herein referred to as grantees, the following described real property, with tenements, hereditaments and appurtenances, to wit:

Lots three (3) and four (4), the West half of the Southeast quarter (W 1/2 SE 1/4), the Southeast quarter of the Southwest quarter (SE 1/4 SW 1/4) and North half of the Southwest quarter (N 1/2 SW 1/4) and the South half of the Northwest quarter (S 1/2 NW 1/4) of Section 33, Township 20 South of Range 10 West of the Willamette Meridian, Douglas County, Oregon. Also Lots eleven (11) and twelve (12) of Section 4, Township 21 South of Range 10 West of the Willamette Meridian, Douglas County, Oregon.

Subject to easements, right of way and road use agreement of record.

The true and actual consideration for this transfer is \$ 17,500


TO HAVE AND TO HOLD the said premises, with their appurtenances unto the said Grantee, her heirs and assigns forever. And the said Grantors do hereby covenant to and with the said Grantee, that they the owners in fee simple of said premises; that they are free from all encumbrances, except taxes, if any.

and that they will warrant and defend the same from all lawful claims whatsoever, except as above stated.

Dated JANUARY 13th, 1969

(Seal) (Seal) (Seal)

Otto W. Heider (Seal) Callie B. Heider (Seal)



Personally appeared the above named OTTO W. HEIDER and CALLIE B. HEIDER, Husband and Wife

and acknowledged the foregoing instrument to be their voluntary act and deed. Before me:

Dated January 13th, A.D. 1969 My Commission Expires Oct. 26, 1971 Irene Lawrence Notary Public for Oregon

69- 634

1504

WARRANTY DEED

Pioneer TITLE CO.

TO

STATE OF OREGON, County of Douglas, I certify that this within instrument was received for record on the 20th day of January 1969, at 3:28 o'clock P.M. and recorded in book 420 page 576 of said County.

Witness my hand and seal of County aforesaid.

G. D. Myltenboes County Clerk-Recorder. By Margaret Woodman Deputy.

Return To: Jackson Wilson & Panuwe ATTORNEYS AT LAW 11 SOUTH 17th STREET COTTAGE GROVE, OREGON 97130

WOBBE & ASSOCIATES, INC.

P.O. Box 1136
510 Kingwood Street
Florence, OR 97439
Phone (503) 997-8411

RECEIVED

JAN 19 1993

WATER RESOURCES DEPT.
SALEM, OREGON

January 13, 1993

Water Resources Department
Attn: Don Mower
3850 Portland Road NE
Salem, OR 97310

RE: ELIZABETH J. MAST
20-10-33 AND 21-10-4

On December 29, 1992, our office mailed a Pre-1909 Water Right Claim, for the above client, to your department. We have recently found that the answer to question #5 of this form was filled out incorrectly.

The answer should read as follows:

2.7 GPM

If you have any questions, please contact me at (503) 997-8411.

Sincerely,

Daniel E. Wobbe

Daniel E. Wobbe
WOBBE & ASSOCIATES

DEW/amm
C