

Received by OWRD
Application for a Permit to Use
Surface Water
JUL 01 2025
Salem, OR



Oregon Water Resources Department
725 Summer Street NE, Suite A
Salem, Oregon 97301-1266
503-986-0900
www.oregon.gov/OWRD

SECTION 1: APPLICANT INFORMATION AND SIGNATURE

Applicant

NAME RAYMOND GIANGRECO		PHONE (HM) 541.761.1460	
PHONE (WK)	CELL		FAX
ADDRESS 13481 NORTH APPLGATE ROAD			
CITY GRANTS PASS	STATE OR	ZIP 97527	E-MAIL * RAY@CMJSERVICES.NET

Organization

NAME RAYMOND AND CYNTHIA GIANGRECO LIVING TRUST		PHONE	FAX
ADDRESS SAME AS ABOVE		CELL	
CITY	STATE	ZIP	E-MAIL

Agent – The agent is authorized to represent the applicant in all matters relating to this application.

AGENT / BUSINESS NAME RICK PARSONS / PARSONSWATER CONSULTING LLC		PHONE 541.499.0257	FAX
ADDRESS 1619 MINEAR ROAD		CELL 303.667.5067	
CITY MEDFORD	STATE OR	ZIP 97501	E-MAIL * RICK.PARSONS@PARSONSWATER.COM


Note: Attach multiple copies as needed

* By providing an e-mail address, consent is given to receive all correspondence from the Department electronically. (Paper copies of the proposed and final order documents will also be mailed.)

By my signature below I confirm that I understand:

- I am asking to use water specifically as described in this application.
- Evaluation of this application will be based on information provided in the application.
- I cannot legally use water until the Water Resources Department issues a permit.
- The Department encourages all applicants to wait for a permit to be issued before beginning construction of any proposed diversion. Acceptance of this application does not guarantee a permit will be issued.
- If I begin construction prior to the issuance of a permit, I assume all risks associated with my actions.
- If I receive a permit, I must not waste water.
- If development of the water use is not according to the terms of the permit, the permit can be cancelled.
- The water use must be compatible with local comprehensive land use plans.
- Even if the Department issues a permit, I may have to stop using water to allow senior water right holders to receive water to which they are entitled.

 I (we) affirm that the information contained in this application is true and accurate

 Applicant Signature	Ray Giangreco Print Name and Title if applicable	6/26/2025 Date
Applicant Signature	Print Name and Title if applicable	Date

For Department Use: App. Number: _____

SECTION 2: PROPERTY OWNERSHIP

Please indicate if you own all the lands associated with the project from which the water is to be diverted, conveyed, and used.

- ☒ YES, there are no encumbrances.
☐ YES, the land is encumbered by easements, rights of way, roads or other encumbrances.
☐ NO, I have a recorded easement or written authorization permitting access.
☐ NO, I do not currently have written authorization or easement permitting access.
☐ NO, written authorization or an easement is not necessary, because the only affected lands I do not own are state-owned submersible lands, and this application is for irrigation and/or domestic use only (ORS 274.040).
☐ NO, because water is to be diverted, conveyed, and/or used only on federal lands.

Affected Landowners: List the names and mailing addresses of all owners of any lands that are not owned by the applicant and that are crossed by the proposed ditch, canal or other work, even if the applicant has obtained written authorization or an easement from the owner. *(Attach additional sheets if necessary).*

Legal Description: You must provide the legal description of: 1. The property from which the water is to be diverted, 2. Any property crossed by the proposed ditch, canal or other work, and 3. Any property on which the water is to be used as depicted on the map.

SECTION 3: SOURCE OF WATER

A. Proposed Source of Water

Provide the commonly used name of the water body from which water will be diverted, and the name of the stream or lake it flows into (if unnamed, say so), and the locations of the point of diversion (POD):

Source 1: APPEL GATE LAKE	Tributary to: APPEL GATE RIVER
TRSQQ of POD:	
Source 2: APPEL GATE RIVER	Tributary to: ROGUE RIVER
TRSQQ of POD: SW SW SECTION 6 T38S R4W (NORTH SIDE APPEL GATE DITCH POD)	

If any source listed above is stored water that is authorized under a water right permit, certificate, or decree, attach a copy of the document or list the document number (for decrees, list the volume, page and/or decree name).

R-7810

Received by OWRD

JUL 01 2025

Salem, OR

JUL 01 2025

Salem, OR

B. Applications to Use Stored Water

Do you, or will you, own the reservoir(s) described in Section 3A above?

☐ Yes. ☒ No. (Enclose a copy of your written notification to the operator of the reservoir of your intent to file this application, which should have been mailed or delivered to the operator.)

If *all* sources listed in Section 3A are stored water, the Department will review your application using the expedited process provided in ORS 537.147, unless you check the box below. Please see the instruction booklet for more information.

☐ By checking this box, you are requesting that the Department process your application under the standard process outlined in ORS 537.150 and 537.153, rather than the expedited process provided by ORS 537.147. To file an application under the standard process, you must enclose the following:

- A copy of a signed non-expired contract or other agreement with the owner of the reservoir (if not you) to impound the volume of water you propose to use in this application.
- A copy of your written agreement with the party (if any) delivering the water from the reservoir to you.

SECTION 4: SENSITIVE, THREATENED OR ENDANGERED FISH SPECIES PUBLIC INTEREST INFORMATION

This information must be provided for your application to be accepted as complete. The Water Resources Department will determine whether the proposed use will impair or be detrimental to the public interest with regard to sensitive, threatened or endangered fish species.

To answer the following questions, use the map provided in [Attachment 3](#) or the link below to determine whether the proposed point of diversion (POD) is located in an area where the Upper Columbia, the Lower Columbia, and/or the Statewide public interest rules apply.

For more detailed information, click on the following link and enter the T,R,S,QQ or the Lat/Long of a POD and click on "Submit" to retrieve a report that will show which section, if any, of the rules apply:
https://apps.wrd.state.or.us/apps/misc/lkp_trsqq_features/

If you need help to determine in which area the proposed POD is located, please call the customer service desk at (503) 986-0900.

Upper Columbia - OAR 690-033-0115 thru -0130

Is the POD located in an area where the Upper Columbia Rules apply?

☐ Yes ☒ No

If **yes**, you are notified that the Water Resources Department will consult with numerous federal, state, local and tribal governmental entities so it may determine whether the proposed use is consistent with the "Columbia River Basin Fish and Wildlife Program" adopted by the Northwest Power Planning Council in 1994 for the protection and recovery of listed fish species. The application may be denied, heavily conditioned, or if appropriate, mitigation for impacts may be needed to obtain approval for the proposed use.

If yes,

- I understand that the proposed use does not involve appropriation of direct streamflow during the time period April 15 to September 30, except as provided in OAR 690-033-0140.
- I understand that I will install, operate and maintain a fish screen and fish passage as listed in ORS 498.301 through 498.346, and 509.580 through 509.910, to the specifications and extent required by Oregon Department of Fish and Wildlife, prior to diversion of water under any permit issued pursuant to this application.
- I understand that the Oregon Department of Environmental Quality will review my application to determine if the proposed use complies with existing state and federal water quality standards.
- I understand that I will install and maintain water use measurement and recording devices as required by the Water Resources Department, and comply with recording and reporting permit condition requirements.

Lower Columbia - OAR 690-033-0220 thru -0230

Is the POD located in an area where the Lower Columbia rules apply?

☐ Yes ☒ No

If yes, you are notified that the Water Resources Department will determine, by reviewing recovery plans, the Columbia River Basin Fish and Wildlife Program, and regional restoration programs applicable to threatened or endangered fish species, in coordination with state and federal agencies, as appropriate, whether the proposed use is detrimental to the protection or recovery of a threatened or endangered fish species and whether the use can be conditioned or mitigated to avoid the detriment.

If a permit is issued, it will likely contain conditions to ensure the water use complies with existing state and federal water quality standards; and water use measurement, recording and reporting required by the Water Resources Department. The application may be denied, or if appropriate, mitigation for impacts may be needed to obtain approval of the proposed use.

If yes, provide the following information (the information must be provided with the application to be considered complete).

☐ Yes ☐ No The proposed use is for more than one cubic foot per second (448.8 gpm) and is not subject to the requirements of OAR 690, Division 86 (Water Management and Conservation Plans).

If yes, provide a description of the measures to be taken to assure reasonably efficient water use:

Received by OWRD

JUL 01 2025

Statewide - OAR 690-033-0330 thru -0340

Is the POD located in an area where the Statewide rules apply?

Salem, OR

☒ Yes ☐ No

If yes, the Water Resources Department will determine whether the proposed use will occur in an area where endangered, threatened or sensitive fish species are located. If so, the Water Resources Department, Department of Fish and Wildlife, Department of Environmental Quality, and the Department of Agriculture will recommend conditions required to achieve "no loss of essential habitat of threatened and endangered (T&E) fish species," or "no net loss of essential habitat of sensitive (S) fish species." If conditions cannot be identified that meet the standards of no loss of essential T & E fish habitat or no net loss of essential S fish habitat, the agencies will recommend denial of the application unless they conclude that the proposed use would not harm the species.

SECTION 5: WATER USE

Provide the amount of water you propose to use from each source, for each use, in cubic feet-per-second (cfs) or gallons-per-minute (gpm). If the proposed use is from storage, provide the amount in acre-feet (af):
(1 cfs equals 448.8 gpm. 1 acre-foot equals 325,851 gallons or 43,560 cubic feet)

SOURCE	USE	PERIOD OF USE	AMOUNT
APPLEGATE LAKE	IRRIGATION	APR - OCT	79.75 <input type="checkbox"/> cfs <input type="checkbox"/> gpm <input checked="" type="checkbox"/> af
			<input type="checkbox"/> cfs <input type="checkbox"/> gpm <input type="checkbox"/> af

Please indicate the number of primary, supplemental and/or nursery acres to be irrigated.

Primary: 31.9 Acres

Supplemental: _____ Acres

Nursery Use: _____ Acres

If supplemental acres are listed, provide the Permit or Certificate number of the underlying primary water right(s):

Indicate the maximum total number of acre-feet you expect to use in an irrigation season: 79.75

- If the use is **municipal or quasi-municipal**, attach **Form M**
- If the use is **domestic**, indicate the number of households:
- If the use is **mining**, describe what is being mined and the method(s) of extraction:

SECTION 6: WATER MANAGEMENT

A. Diversion and Conveyance

What equipment will you use to pump water from your source?

- ☒ Pump (give horsepower and type): 1 HP SUBMERSIBLE
☐ Other means (describe):

Provide a description of the proposed means of diversion, construction, and operation of the diversion works and conveyance of water.

WATER TO BE WITHDRAWN FROM APPLGATE RIVER VIA EXISTING NORTH SIDE APPLGATE DITCH HEADGATE AND PUMPED FROM SAID DITCH THEN METERED AND PIPED TO POU ON PROPERTY WITH WATER SUPPLIED TO PASTURE WITH SRINKLERS

B. Application Method

What equipment and method of application will be used? (e.g., drip, wheel line, high-pressure sprinkler)
HIGH-PRESSURE SPRINKLER

C. Conservation

Please describe why the amount of water requested is needed and measures you propose to: prevent waste; measure the amount of water diverted; prevent damage to public uses of affected surface waters.

REQUESTED SUPPLY OF 2.5 FEET OF WATER IS CONSISTENT WITH RANGE OF CROP DEMAND FOR PASTURE AND CROP FORAGE IN THE SUBJECT AREA. WATER DIVERSIONS WILL BE MEASURED WITH A TOTALIZING METER. SPRINKLER USE WILL BE SCHEDULED SO AS TO RESPONSIBLY USE WATER RESOURCES.

Received by OWRD

JUL 01 2025

Salem, OR

SECTION 7: RESOURCE PROTECTION

In granting permission to use water from a stream or lake, the state encourages, and in some instances requires, careful control of activities that may affect the waterway or streamside area. See instruction guide for a list of possible permit requirements from other agencies. Please indicate any of the practices you plan to undertake to protect water resources:

- ☒ Diversion will be screened per ODFW specifications in ORS 498.301 through 498.346 to prevent uptake of fish and other aquatic life.

Describe planned actions: PUMP INTAKE FROM DITCH WILL BE SCREENED

- ☒ Excavation or clearing of banks will be kept to a minimum to protect riparian or streamside areas.
Note: If disturbed area is more than one acre, applicant should contact the Department of Environmental Quality to determine if a 1200C permit is required.

Describe planned actions and additional permits required for project implementation: N/A

- ☒ Operating equipment in a water body will be managed and timed to prevent damage to aquatic life.
Describe planned actions and additional permits required for project implementation: N/A

- ☒ Water quality will be protected by preventing erosion and run-off of waste or chemical products.
Describe planned actions: FERTILIZER USE WILL BE MANAGED TO LIMIT OVERUSE

☐ List other federal and state permits or contracts to be obtained, if a water right permit is granted.

SECTION 8: PROJECT SCHEDULE

- a) Date construction will begin: UPON PERMIT ISSUANCE
- b) Date construction will be completed: WITHIN FIVE YEARS OF PERMIT ISSUANCE
- c) Date beneficial water use will begin: WITHIN FIVE YEARS OF PERMIT ISSUANCE

SECTION 9: WITHIN A DISTRICT

- ☐ Check here if the point of diversion or place of use are located within or are served by an irrigation or other water district.

Irrigation District Name	Address	
City	State	Zip

SECTION 10: REMARKS

Use this space to clarify any information you have provided in the application. (Attach additional sheets if necessary).

Received by OWRD

JUL 01 2025

Salem, OR

For Department Use: App. Number: _____

Minimum Requirements Checklist

Minimum Requirements (OAR 690-310-0040, OAR 690-310-0050 & ORS 537.140)

Include this checklist with the application

Check that each of the following items is included. The application will be returned if all required items are not included. If you have questions, please call the Water Rights Customer Service Group at (503) 986-0900.

Please submit the original application and signatures to the Water Resources Department. Applicants are encouraged to keep a copy of the completed application.

- ☒ SECTION 1: Applicant Information and Signature
- ☒ SECTION 2: Property Ownership
- ☒ SECTION 3: Source of Water
- ☒ SECTION 4: Sensitive, Threatened or Endangered Fish Species Public Interest Information
- ☒ SECTION 5: Water Use
- ☒ SECTION 6: Water Management
- ☒ SECTION 7: Resource Protection
- ☒ SECTION 8: Project Schedule
- ☒ SECTION 9: Within a District
- ☒ SECTION 10: Remarks

Include the following additional items:

- ☒ Land Use Information Form with approval and signature of local planning department (*must be an original*) or signed receipt.
- ☒ Provide the legal description of: (1) the property from which the water is to be diverted, (2) any property crossed by the proposed ditch, canal or other work, and (3) any property on which the water is to be used as depicted on the map.
- ☒ Fees - Amount enclosed: \$_____

See the Department's Fee Schedule at www.oregon.gov/owrd or call (503) 986-0900.
- ☒ Map that includes the following items:
 - ☒ Permanent quality and drawn in ink
 - ☒ Even map scale not less than 4" = 1 mile (example: 1" = 400 ft, 1" = 1320 ft, etc.)
 - ☒ North Directional Symbol
 - ☒ Township, Range, Section, Quarter/Quarter, Tax Lots
 - ☒ Reference corner on map
 - ☒ Location of each diversion, by reference to a recognized public land survey corner (distances north/south and east/west)
 - ☒ Indicate the area of use by Quarter/Quarter and tax lot identified clearly.
 - ☒ Number of acres per Quarter/Quarter and hatching to indicate area of use if for primary irrigation, supplemental irrigation, or nursery
 - ☒ Location of main canals, ditches, pipelines or flumes (if well is outside of the area of use)

Received by OWRD

JUL 01 2025

Salem, OR

For Department Use: App. Number: _____

Received by OWRD

JUL 01 2025

**BARGAIN
AND SALE DEED**
Josephine County

Salem, OR

JOSEPHINE COUNTY OFFICIAL RECORDS
RHIANNON HENKELS, COUNTY CLERK **2025-002639**
DED-BSD
Cnt=1 Pgs=3 Stn=3 JJOHNSON 03/26/2025 10:33 AM
\$15.00 \$11.00 \$10.00 \$60.00 \$5.00 **\$101.00**
I, Rhiannon Henkels, County Clerk, certify that the within
document was received and duly recorded in the official
records of Josephine County.

Grantor's Name and Address: Raymond P. Giangreco and Cynthia A. Giangreco 13400 North Applegate Road Grants Pass, Oregon 97527	Grantee's Name and Address: Raymond P. Giangreco and Cynthia A. Giangreco, Co-Trustees of the Raymond and Cynthia Giangreco Living Trust dated September 21, 2005 and restated December 18, 2024 13400 North Applegate Road Grants Pass, Oregon 97527
Until a Change is Requested send all tax statements to: Raymond P. Giangreco and Cynthia A. Giangreco 13400 North Applegate Road Grants Pass, Oregon 97527	After Recording, Return To: STARK and HAMMACK, P.C. 100 E. Main Street, Suite M Medford, Oregon 97501

KNOW ALL MEN BY THESE PRESENTS, that the undersigned, **Raymond P. Giangreco and Cynthia A. Giangreco**, as Grantors, hereby bargain, sell and convey unto, **Raymond P. Giangreco and Cynthia A. Giangreco, Co-Trustees of the Raymond and Cynthia Living Trust dated September 21, 2005, and restated December 18, 2024**, Grantees, all their right, title and interest in the real property located in Josephine County, Oregon described herein as Exhibit "A", by this reference incorporated herein.

The true and actual consideration paid for this transfer, in terms of dollars is \$0.00. However, the actual consideration consists of promises made which are the whole consideration.

BEFORE SIGNING OR ACCEPTING THIS INSTRUMENT, THE PERSON TRANSFERRING FEE TITLE SHOULD INQUIRE ABOUT THE PERSON'S RIGHTS, IF ANY, UNDER ORS 195.300, 195.301 AND 195.305 TO 195.336 AND SECTIONS 5 TO 11, CHAPTER 424, OREGON LAWS 2007, SECTIONS 2 TO 9 AND 17, CHAPTER 855, OREGON LAWS 2009, AND SECTIONS 2 TO 7, CHAPTER 8, OREGON LAWS 2010. THIS INSTRUMENT DOES NOT ALLOW USE OF THE PROPERTY DESCRIBED IN THIS INSTRUMENT IN VIOLATION OF APPLICABLE LAND USE LAWS AND REGULATIONS. BEFORE SIGNING OR ACCEPTING THIS INSTRUMENT, THE PERSON ACQUIRING FEE TITLE TO THE PROPERTY SHOULD CHECK WITH THE APPROPRIATE CITY OR COUNTY PLANNING DEPARTMENT TO VERIFY THAT THE UNIT OF LAND BEING TRANSFERRED IS A LAWFULLY ESTABLISHED LOT OR PARCEL, AS DEFINED IN ORS 92.010 OR 215.010, TO VERIFY THE APPROVED USES OF THE LOT OR PARCEL, TO DETERMINE ANY LIMITS ON LAWSUITS AGAINST FARMING OR FOREST PRACTICES, AS DEFINED IN ORS 30.930, AND TO INQUIRE ABOUT THE RIGHTS OF NEIGHBORING PROPERTY OWNERS, IF ANY,

UNDER ORS 195.300, 195.301 AND 195.305 TO 195.336 AND SECTIONS 5 TO 11, CHAPTER 424, OREGON LAWS 2007, SECTIONS 2 TO 9 AND 17, CHAPTER 855, OREGON LAWS 2009, AND SECTIONS 2 TO 7, CHAPTER 8, OREGON LAWS 2010.


IN WITNESS WHEREOF, the Grantors have executed this instrument this 18th day of December, 2024.


RAYMOND P. GIANGRECO


CYNTHIA A. GIANGRECO

STATE OF OREGON)
)ss
County of Jackson)


This instrument was acknowledged before me this 18th day of December, 2024, by RAYMOND P. GIANGRECO, who acknowledged the above instrument to be his voluntary act and deed.




Notary Public for Oregon

STATE OF OREGON)
)ss
County of Jackson)

This instrument was acknowledged before me this 18th day of December, 2024, by CYNTHIA A. GIANGRECO, who acknowledged the above instrument to be her voluntary act and deed.




Notary Public for Oregon

Received by OWRD

JUL 01 2025

Salem, OR

EXHIBIT 'A'

The North half of the Southwest quarter of the Northeast quarter and the Southeast quarter of the Northeast quarter and all that part of the Northeast quarter of the Southeast quarter lying on the North side of the Applegate River, as said river now runs, and all being in Section 1, Township 38 South, Range 5 West of the Willamette Meridian, in Josephine County, Oregon.

LESS AND EXCEPTING the following parcel: Beginning at a point where the Jackson-Josephine County line crosses the North bank of the Applegate River and running thence in a Northwesterly direction along the North bank of said river to a point where the North side Applegate Ditch Company's ditch intersects the river and thence in a Northeasterly direction along the course of said ditch a distance of 1550 feet, more or less, to a point where said ditch turns in a Northwesterly direction ; thence East along the base of a perpendicular cliff a distance of 250 feet, more or less, to the Jackson-Josephine County line; thence South along said line to the point of beginning.

Unofficial Copy

Received by OWRD

JUL 01 2025

Salem, OR

Received by OWRD

JUL 01 2025

Attachment 2: Land Use Information Form

Salem, OR

For Local Government Use Only

The following section must be completed by a planning official from each county and city listed unless the project will be located entirely within the city limits. In that case, only the city planning agency must complete this form. This deals only with the local land use plan. Do not include approval for activities such as building or grading permits.

Please check the appropriate box below and provide the requested information

- ☐ Land uses to be served by the proposed water uses (including proposed construction) are allowed outright or are not regulated by your comprehensive plan. Cite applicable ordinance section(s): _____
- ☐ Land uses to be served by the proposed water uses (including proposed construction) involve discretionary land use approvals as listed in the table below. (Please attach documentation of applicable land use approvals which have already been obtained. Record of Action/land use decision and accompanying findings are sufficient.) If approvals have been obtained but all appeal periods have not ended, check "Being pursued."

Type of Land Use Approval Needed (e.g., plan amendments, rezones, conditional-use permits, etc.)	Cite Most Significant, Applicable Plan Policies & Ordinance Section References	Land Use Approval:	
		<input type="checkbox"/> Obtained <input type="checkbox"/> Denied	<input type="checkbox"/> Being Pursued <input type="checkbox"/> Not Being Pursued
		<input type="checkbox"/> Obtained <input type="checkbox"/> Denied	<input type="checkbox"/> Being Pursued <input type="checkbox"/> Not Being Pursued
		<input type="checkbox"/> Obtained <input type="checkbox"/> Denied	<input type="checkbox"/> Being Pursued <input type="checkbox"/> Not Being Pursued
		<input type="checkbox"/> Obtained <input type="checkbox"/> Denied	<input type="checkbox"/> Being Pursued <input type="checkbox"/> Not Being Pursued
		<input type="checkbox"/> Obtained <input type="checkbox"/> Denied	<input type="checkbox"/> Being Pursued <input type="checkbox"/> Not Being Pursued

Local governments are invited to express special land use concerns or make recommendations to the Water Resources Department regarding this proposed use of water below, or on a separate sheet.

--

NAME		TITLE:
SIGNATURE	PHONE:	DATE:
GOVERNMENT ENTITY		

Note to local government representative: Please complete this form or sign the receipt below and return it to the applicant. If you sign the receipt, you will have 30 days from the Water Resources Department's notice date to return the completed Land Use Information Form or WRD may presume the land use associated with the proposed use of water is compatible with local comprehensive plans.

Receipt for Request for Land Use Information

Applicant name: RAYMOND GIANGRECO

City or County: JOSEPHINE

Staff contact: Tami Smith

Signature: Tami Smith

Phone: 541-474-5421

Date: 6-26-25

From: ray@cmjservices.net
Subject: Fw: E-2 Application
Date: Jun 27, 2025 at 5:21:24 PM
To: cyndi@cmjservices.net

Get [Outlook for iOS](#)

From: BENHAM Sarah L * WRD
<Sarah.L.BENHAM@water.oregon.gov>
Sent: Thursday, June 26, 2025 2:09 PM
To: Rick Parsons <rick.parsons@parsonswater.com>;
WRD_DL_customerservice
<wrd_dl_customerservice@water.oregon.gov>
Cc: Ray Giangreco <ray@cmjservices.net>
Subject: Re: E-2 Application

Received by OWRD

JUL 01 2025

Salem, OR

Hello,

OWRD has received and accepted the E-2 surface water e-application for Raymond Giancreco. The temporary application number is: **SB-05**

Please print this email and include a copy of it when mailing in the payment. The fees due for this application are: **\$ 1,514.00** (If opting to include recording fee: **\$2,124.00**)

NOTE: OUR FEES WILL BE INCREASING JULY 1, 2025. THIS FEE QUOTE IS ONLY APPLICABLE TO CHECKS RECEIVED BEFORE JULY 1, 2025.

A copy of the fee calculator is included for your reference:

Today's Date: Thursday, June 26, 2025

Base Application Fee.		\$610.00
Acre feet of Stored Water to be diverted.	79.75	\$904.00
Subtotal:		\$1,514.00
Permit Recording Fee. ***		\$610.00
*** the Permit Recording Fee is not required when the application is submitted but, must be paid before a permit will be issued. It is fully refundable if a permit is not issued. If the recording fee is not paid prior to issuance of the Final Order, permit issuance will be delayed.		<input type="button" value="Recalculate"/>
Estimated cost of Permit Application		\$2,124.00

Thank you,

Sarah Benham

Customer Service Representative

Water Right Services Division
725 Summer Street NE Ste A
Salem, Oregon 97301
(503) 986-0810

Received by OWRD

JUL 01 2025

Salem, OR



Integrity | Service | Technical Excellence | Teamwork | Forward-Looking

NOTE: The Salem office is now open to the public. Given that many staff will continue teleworking remotely or have job duties that take them into the field on a regular basis, availability of staff in the office is not guaranteed 8 a.m. - 5 p.m. every day. The Salem office of OWRD is closed for customer service drop-ins from Noon - 1pm.

Customers and visitors are encouraged to schedule an appointment in advance if they wish to meet in person with specific staff members. Alternative methods for meeting, such as by phone or virtually via Teams, are also available.

From: Rick Parsons <rick.parsons@parsonswater.com>

Sent: Thursday, June 26, 2025 1:46 PM

To: WRD_DL_customerservice

<wrd_dl_customerservice@water.oregon.gov>

Cc: Ray Giangreco <ray@cmjservices.net>

Subject: E-2 Application

Please see the attached secondary water right application for storage water from Applegate Lake.

Rick Parsons

ParsonsWater Consulting LLC

<http://parsonswater.com>

rick.parsons@parsonswater.com

541.499.0257 303.667.5067 (mobile)

Received by OWRD

JUL 01 2025

Salem, OR



Received by OWRD

JUL 01 2025

Salem, OR

Date Received (Date Stamp Here)

OWRD Over-the-Counter Submission Receipt

Applicant Name(s) & Address: Raymond Giangreco
13481 Applegate Rd Grants Pass, OR 97527

Transaction Type: SW App

Fees Received: \$ 2124.00

☐ Cash

☒ Check:

Check No. 105

Name(s) on Check: Raymond P. & Cynthia A. Giangreco

Thank you for your submission. Oregon Water Resources Department (Department) staff will review your submittal as soon as possible.

If your submission is determined to be complete, you will receive a receipt for the fees paid and an acknowledgement letter stating your submittal is complete.

If determined to be incomplete, your submission and the accompanying fees will be returned with an explanation of deficiencies that must be addressed in order for the submittal to be accepted.

If you have any questions, please feel free to contact the Department's Customer Service staff at 503-986-0801 or 503-986-0810.

Sincerely,

OWRD Customer Service Staff

Submission received by: Sarah Benham
(Name of OWRD staff)

Instructions for OWRD staff:

- Complete this Submission Receipt and make two (2) copies. Place one copy with the check/cash; and place the other copy with the submission (i.e., the application or other document).
- Date-stamp all pages. (NOTE: Do not stamp check.)
- Give this original Submission Receipt to the applicant.
- Record Submission Receipt information on the "RECEIVED OVER THE COUNTER" log sheet.
- Fold and put one copy of the Submission Receipt with check/cash into the Safe slot. Place the other copy of the Submission Receipt with submission (application/other document) in the top drawer of filing cabinet.