

Name MIDLAND WATER ASSOCIATION
By Route 2 Box 165
Address Clatskanie, Oregon

Application No. 40817
Permit No. 30432
Certificate No. 47052

Stream Index, Page No. 1-6N

Date filed April 29, 1965
Priority April 29, 1965
Action suspended until CR 1967

Returned to applicant
Date of approval July 9, 1965

CONSTRUCTION

Date for beginning July 9, 1966
Date for completion October 1, 1967
Extended to
Date for application of water October 1, 1968
Extended to

PROSECUTION OF WORK

Form "A" filed
Form "B" filed
Form "C" filed

FINAL PROOF

Blank mailed OCT 13 1978
Proof received
Date certificate issued DEC 21 1978

FEES PAID

Date	Amount	Receipt No.
<u>11-29-65</u>	<u>10.00</u>	<u>4760</u>
<u>5-18-65</u>	<u>13.00</u>	<u>4967</u>
<u>12-4-78</u>	<u>2.00</u>	<u>7102</u>

Cert. Fee

FEES REFUNDED

Date	Amount	Check No.
<u>7-14-65</u>	<u>300</u>	<u>481</u>

ASSIGNMENTS

Date	To Whom	Address	Volume	Page

REMARKS

1.0 c.f.s., Graham Creek (Westport Slough) for domestic including irrigation of not
to exceed 1/2 acre lawn & garden per family, commercial & stock.

AUG 2 1966 CARD FOR

Form C

IMPORTANT—This form is a notice to the State Engineer that permittee is ready to make final proof to the extent to which the water has actually been applied to the intended use under the terms of the permit. Permittee is cautioned that Certificate of Water Right will be issued based on the extent of the quantity and use as determined by the final proof inspection and survey which will be made in response to the filing of this Form C.

NOTE: In the case of an irrigation permit, this Form C should not be mailed to the State Engineer until all of the land described in the permit, which it is intended to irrigate under this permit at any time, has actually been irrigated. Fill out, detach and mail to the State Engineer, Salem, Oregon 97310, when all of the water has been applied.

Application No. 40817

NOTICE OF COMPLETE APPLICATION OF WATER TO A BENEFICIAL USE

I, Midland Water Assn., the holder of Permit No. 30432

to appropriate the public waters of the state of Oregon, completely applied the waters to a beneficial use in accordance with the terms of said permit, on the 1 day of January, 1966

Remarks: This is an old water system. We have just completed reconstructing the whole system.

IN WITNESS WHEREOF, I have hereunto set my hand this 14 day of February, 1966

Jed Lindahl - Secretary
(Signature of Applicant)

RT 2 Box 165 Clatskanie Ore
(Address)

Form B

Application No. 40817

NOTICE OF COMPLETION OF CONSTRUCTION

I, Midland Water Assn., the holder of Permit No. 30432

to appropriate the public waters of the state of Oregon, completed the construction of the works described therein on the 1 day of January, 1966

Remarks:

If the works have less capacity than described in the permit, or you have definitely abandoned part of the proposed development, you

should so state in order that our records may not be unnecessarily encumbered.

IN WITNESS WHEREOF, I have hereunto set my hand this 14 day of February, 1966

Jed Lindahl Sec.
(Signature of Applicant)

RT 2 Box 165 Clatskanie Ore
(Address)

Fill out, detach and mail to the State Engineer, Salem, Oregon 97310, when construction work is completed.

STATE OF OREGON

COUNTY OF

COLUMBIA

CERTIFICATE OF WATER RIGHT

This Is to Certify, That

MIDLAND WATER ASSOCIATION

of Rt. 2, Clatskanie, State of Oregon, 97016, has made proof to the satisfaction of the Water Resources Director, of a right to the use of the waters of Graham Creek

a tributary of Westport Slough for the purpose of domestic use for 11 families including the irrigation of lawn and garden not to exceed $\frac{1}{2}$ acre in area per family and stock under Permit No. 30432 and that said right to the use of said waters has been perfected in accordance with the laws of Oregon; that the priority of the right hereby confirmed dates from April 29, 1965 that the amount of water to which such right is entitled and hereby confirmed, for the purposes aforesaid, is limited to an amount actually beneficially used for said purposes, and shall not exceed 0.05 cubic foot per second, being 0.04 c.f.s. for domestic and 0.01 c.f.s. for stock

or its equivalent in case of rotation, measured at the point of diversion from the stream. The point of diversion is located in the $SE\frac{1}{4}SW\frac{1}{4}$, Section 11, T. 7 N., R. 5 W., W. M., 950 feet North and 1700 feet East from the SW Corner, Section 11

The amount of water used for irrigation, together with the amount secured under any other right existing for the same lands, shall be limited to ----- of one cubic foot per second per acre.

and shall conform to such reasonable rotation system as may be ordered by the proper state officer.

A description of the place of use under the right hereby confirmed, and to which such right is appurtenant, is as follows:

$NE\frac{1}{4}NW\frac{1}{4}$
Lot 3 ($NW\frac{1}{4}NW\frac{1}{4}$)
Section 6
T. 7 N., R. 4 W., W. M.

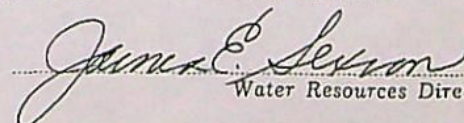
Lot 7 ($SE\frac{1}{4}NW\frac{1}{4}$)
Section 1
T. 7 N., R. 5 W., W. M.

Lot 2 ($NW\frac{1}{4}SE\frac{1}{4}$)
Lot 3 ($SW\frac{1}{4}SE\frac{1}{4}$)
Section 30
T. 8 N., R. 4 W., W. M.

The right to the use of the water for the purposes aforesaid is restricted to the lands or place of use herein described and is subject to the existing minimum flow policies established by the Water Policy Review Board.

WITNESS the signature of the Water Resources Director, affixed

this date. December 21, 1978


Water Resources Director

30

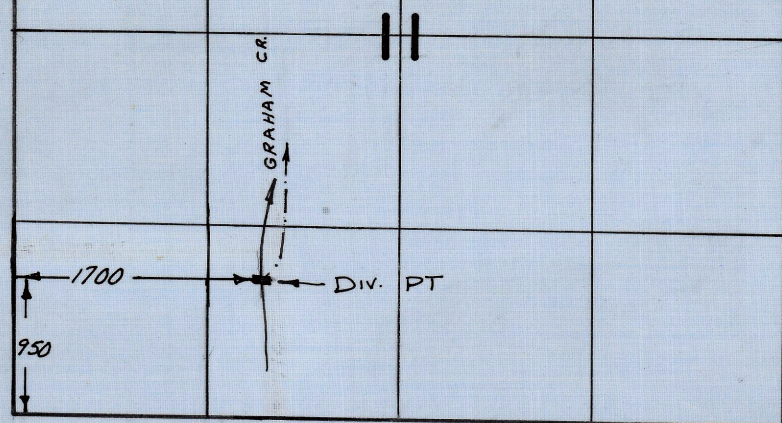


DIVERSION POINT
SURVEYED AUG. 6, 1950
BY H.L. COFFMAN
1950-F

Application No. 40817 Permit No. 30432
IN NAME OF

SURVEYED JULY 2, 1976 BY L.H. NUNN

1976-P



STATE OF OREGON

COUNTY OF

COLUMBIA

DEC 2 1978
WATER RESOURCES DEPT.
SALEM, OREGON

Proof of Appropriation of Water

MIDLAND WATER ASSOCIATION

of Rt. 2, Clatskanie, State of Oregon, 97016,
has applied beneficially the waters of
Graham Creek

a tributary of Westport Slough for the purpose of
domestic use for 11 families including the irrigation of lawn and garden not to
exceed $\frac{1}{2}$ acre in area per family and stock
under Permit No. 30432 and that the use of said waters has been completed under the
terms of said permit; that the priority of the right dates from
April 29, 1965
that the amount of water for the purposes aforesaid, has been actually beneficially used in the
amount of
0.05 cubic foot per second, being 0.04 c.f.s. for domestic and 0.01 c.f.s. for
stock

or its equivalent in case of rotation, measured at the point of diversion from the stream.
The point of diversion is located in the SE $\frac{1}{4}$ SW $\frac{1}{4}$, Section 11, T. 7 N., R. 5 W., W. M.,
950 feet North and 1700 feet East from the SW Corner, Section 11

The amount of water used for irrigation, together with the amount secured under any other
right existing for the same lands, shall be limited to ----- of one cubic foot per second
per acre,

and shall
conform to such reasonable rotation system as may be ordered by the proper state officer.

A description of the place of use under the right, and to which such right is appurtenant, is
as follows:

NE $\frac{1}{4}$ NW $\frac{1}{4}$
Lot 3 (NW $\frac{1}{4}$ NW $\frac{1}{4}$)
Section 6
T. 7 N., R. 4 W., W. M.

Lot 7 (SE $\frac{1}{4}$ NW $\frac{1}{4}$)
Section 1
T. 7 N., R. 5 W., W. M.

Lot 2 (NW $\frac{1}{4}$ SE $\frac{1}{4}$)
Lot 3 (SW $\frac{1}{4}$ SE $\frac{1}{4}$)
Section 30
T. 8 N., R. 4 W., W. M.

I have read the above and foregoing proof of appropriation of water; I know the contents
thereof, and that the facts therein stated are true.

IN WITNESS WHEREOF, I have hereunto set my hand this 2 day of Dec.,

1978.

Richard A. Belman

BIRTHDAY DATES OF RELATIVES
AND FRIENDS

Clatskanie

Earl L. Blodgett
Rt 2 728-3365

Richard Jossy
Rt 1 Box 63A
Shillaboro

no listing for Richard

Fred Sandahal

728 - 2695 ^{secty}

RECEIVED

NOV 3 1978

WATER RESOURCES DEPT.
SALEM, OREGON

Clatskanie, Ore.
Nov. 2, 1978

Bruce A. Estes
Water Rights Division

Dear Sir:

It seems your representative has given your office an incomplete and incorrect report.

Midland Water Association is sending copy of map showing water users.

At this time we have 71 user's on Midland Water

Sincerely

Richard C. Abrahamson
Richard Abrahamson, Pres.
Midland Water Association

11-3-78
I talked with Pete Kynsi
& explained new permit additional
to old right. He said ok, they will
send proof \$2 JJS

To Appropriate the Public Waters of the State of Oregon

I, Midland Water Association
(Name of applicant)
of Clatskanie, Route 2
(Mailing address)
State of Oregon, do hereby make application for a permit to appropriate the following described public waters of the State of Oregon, SUBJECT TO EXISTING RIGHTS:

If the applicant is a corporation, give date and place of incorporation
December 27 1929
Clatskanie Ore.

1. The source of the proposed appropriation is Graham Creek
(Name of stream)
a tributary of Westport Slough

2. The amount of water which the applicant intends to apply to beneficial use is 2.8 c.f.s.
cubic feet per second. 2.8 c.f.s.
(If water is to be used from more than one source, give quantity from each)

**3. The use to which the water is to be applied is Domestic Supply, watering live stock
(Irrigation, power, mining, manufacturing, domestic supplies, etc.)
approximatley 1000 head. supplying Fish stations and similar uses including irrigating of lawns & gardens.

4. The point of diversion is located 1286.0 ft. N and 1767.5 ft. E from the S.W.
corner of Sec. 11T 7N R5 W N 53 50 E. 2178.8
(Section or subdivision)
From west branch of Graham Creek N. 45 44 E. 2124.3
(If preferable, give distance and bearing to section corner)

(If there is more than one point of diversion, each must be described. Use separate sheet if necessary)
being within the N.E. 1/4 of the S.W. 1/4 S.E. 1/4 of the S.W. 1/4 of Sec. 11, Tp. 7N.
(Give smallest legal subdivision) (N. or S.)
R. 5W., W. M., in the county of Columbia
(E. or W.)

5. The Pipe line to be 45000'
(Main ditch, canal or pipe line) (Miles or feet)
in length, terminating in the N.W. 1/4 of Sec. 31, Tp. 8N.
(Smallest legal subdivision) (N. or S.)
R. 4W., W. M., the proposed location being shown throughout on the accompanying map.
(E. or W.)

DESCRIPTION OF WORKS

Diversion Works— 8' deep 30' long 10' wide constructed from 4X12 planks
6. (a) Height of dam 6 feet, length on top feet, length at bottom
feet; material to be used and character of construction
(Loose rock, concrete, masonry, rock and brush, timber crib, etc., wasteway over or around dam)

(b) Description of headgate 5'X5' X2' deep Constructed of 2X2X12 " planks
(Timber, concrete, etc., number and size of openings)

(c) If water is to be pumped give general description
(Size and type of pump)
(Size and type of engine or motor to be used, total head water is to be lifted, etc.)

*A different form of application is provided where storage works are contemplated.

**Application for permits to appropriate water for the generation of electricity, with the exception of municipalities, must be made to the Hydroelectric Commission. Either of the above forms may be secured, without cost, together with instructions by addressing the State Engineer, Salem, Oregon.

RECEIVED

NOV 3 1978

WATER RESOURCES DEPT.
SALEM, OREGON

WALLACE

CHANNEL

COLUMBIA

34

35

3

L.7

L.5

L.6

L.7

L.8

L.5

L.6

L.5

L.6

L.4

L.8

L.4

L.3

L.1

L.4

L.3

PIPE LOCATION L.2

L.1

L.4

L.3

APPROXIMATE

3

2

L.11

L.5

L.6

L.7

L.8

L.5

L.6

ROAD

L.11

3" O.D.

3.5" O.D.

L.9

S.R. & S. RR.

WESTPORT CREEK

L.10

CREEK

HWY

SAWMILL

GRAHAM

DIV. POINT

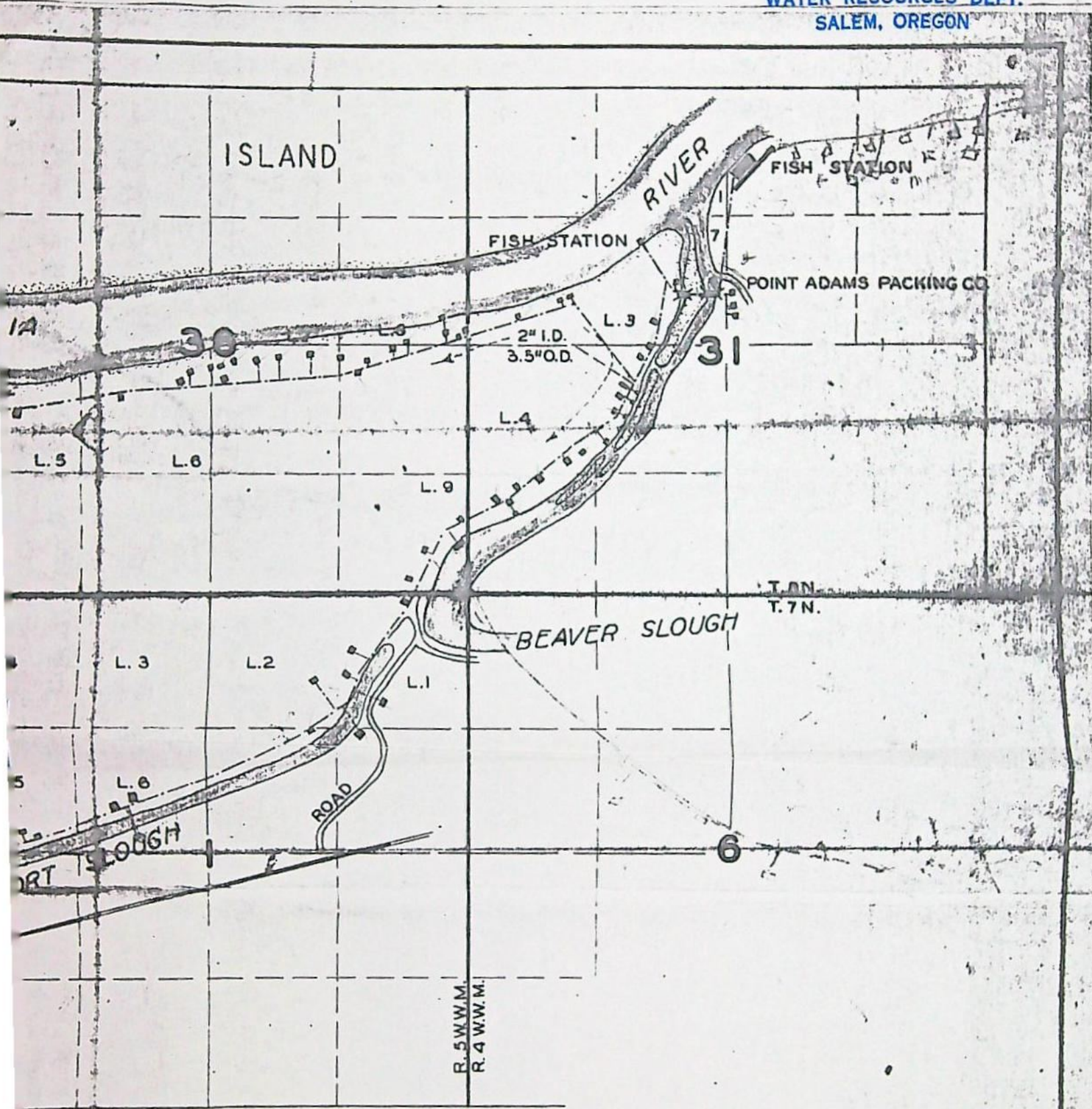
DAM

Appl
De

RECEIVED

NOV 3 1978

WATER RESOURCES DEPT.
SALEM, OREGON



FINAL PROOF SURVEY
UNDER

Application No. 19656 Permit No. 15307

IN NAME OF

MIDLAND WATER ASSOCIATION

Surveyed AUG. 6 1950, by H.L. COFFMAN

1950 F

Application No. 40817

Permit No. 30432

19656
40817

August 12, 1966

Paul J. Jolma
Attorney At Law
Clatskanie, Oregon

Dear Mr. Jolma:

Enclosed are the copies of certificate No. 21147 and
permit No. 30432 which you have requested.

Also enclosed is our receipt No. 292 for \$1.00 copying
fees.

Very truly yours,

CHRIS L. WHEELER
State Engineer

By
Myron V. Bish
Assistant

MVB:sfr

Enclosures

PAUL J. JOLMA
ATTORNEY AT LAW
CLATSKANIE, OREGON
TELEPHONE: 728-2662

August 10, 1966

RECEIVED
AUG 11 1966
STATE ENGINEER
SALEM OREGON

State of Oregon
State Engineer
Water Resources Department
516 Public Service Building
Salem, Oregon 97310

Dear Sir:

Re: Your File Nos. 19656 and 40817

This will refer to your letter of July 29th. Enclosed please find a check for \$1.00 for the copies of Certificate No. 21147 and Permit No. 30432 in favor of the Midland Water Association.

Thank you.

PJJ/mt
Encl. 1.

Sincerely yours,

Paul J. Jolma
Paul J. Jolma

M E M O

Mr. Fred Sandahal was in the office on August 9, 1966, in reply to a card for A which he received. He stated that the project is complete and ready for proof.

PAUL J. JOLMA
ATTORNEY AT LAW
CLATSKANIE, OREGON
TELEPHONE: 728-2662

August 1, 1966

State of Oregon
State Engineer
Water Resources Department
516 Public Service Building
Salem, Oregon 97310

RECEIVED
AUG 2 1966
STATE ENGINEER
SALEM OREGON

Dear Sir:

Re: Columbia County Administrative
School District No. 5 Jt.

This office is in receipt of your letter dated July 29th. Mr. Jolma is on his vacation at the present time but will be back by the end of this week. He will get in touch with you shortly thereafter.

Sincerely yours,

Isabelle Toky
Secretary

July 29, 1966

Paul J. Jolma
Attorney At Law
Clatskanie, Oregon 97016

Dear Sir:

This will acknowledge receipt of your letter dated July 19, 1966, in regards to water rights on lands for which Columbia County Administrative School District No. 45, Jt., is considering buying.

According to our records, Graham Creek flows through the property that you have described in your letter, being generally in Sections 2 and 11, T. 7 N., R. 5 W., W. M., Columbia County.

There are two permits in the name of Midland Water Association for the appropriation of water from Graham Creek.

Permit 15307, evidenced by certificate No. 21147, is for the appropriation of 3.6 cubic feet per second of water from Graham Creek and a branch of Graham Creek for domestic, stock and industrial use in fish processing plants.

Permit 30432 is for the appropriation of 1.0 cubic foot per second from Graham Creek for domestic use including irrigation of not to exceed $\frac{1}{2}$ acre lawn and garden per family, commercial and stock use.

The school district can file an application for a water right permit, which would establish a priority date as of the date of filing. A permit issued by the State Engineer would be, of course, subject to prior rights.

We will accept an application for a water right from the school district for a specific amount of water and use showing a general location, and withhold action on it until the school district decides upon their school location. Then the filing can be completed as to a specific location.

Paul J. Jolma

-2-

July 29, 1966

Construction work for a water right permit must begin on the water project within one year from the date of issuance of the permit.

I am sure Mr. Clayton Gardner, Watermaster District 1, would be glad to provide assistance in measuring the flow of Graham Creek. He may not be able to measure the stream right away due to his busy schedule at this time of year, but probably could find time within several weeks after being contacted. Mr. Gardner is located at 27280 S.W. Tualatin Valley Highway, Hillsboro, Oregon and his telephone number is MI8-1111, Extension 266.

We can furnish you with a copy of the above named certificate and permit upon the receipt of \$1.00 for the statutory copying fees.

Very truly yours,

CHRIS L. WHEELER
State Engineer

By
Myron V. Bish
Assistant

MVB:sfr

CC: Clayton Gardner
Watermaster District 1

PAUL J. JOLMA
ATTORNEY AT LAW
CLATSKANIE, OREGON 97016

TELEPHONE 728-2662

July 19, 1966

RES. TELEPHONE 728-2028

State Engineer
Water Resources Department
State Capitol
Salem, Oregon

RECEIVED
JUL 20 1966
STATE ENGINEER
SALEM OREGON

Dear Sir:

I am writing to you for Columbia County Administrative School District No. 45, Jt.

The District is looking for a site upon which to build a high school to accommodate all of the high school children of the district. Very likely, this will be between 1,000 and 2,000 children before very long.

The Board has determined that the best site would be the following land:

Parcel 1: All that portion of Government Lot 10, in Section 2, Township 7 North, Range 5 West of the Willamette Meridian, Columbia County, Oregon lying South of the relocated Lower Columbia River Highway as described in Deed to State of Oregon by and through its State Highway Commission, recorded July 17, 1961 in Book 146, page 3, Deed Records of Columbia County, Oregon.

Parcel 2: All of the East half of the Northwest quarter of Section 11, Township 7 North, Range 5 West of the Willamette Meridian, Columbia County, Oregon, lying North of the North right of way line of the Old Lower Columbia River Highway.

Parcel 3: All of the following described tract lying South of the relocated Lower Columbia River Highway as described in Deed to the State of Oregon, by and through its State Highway Commission, recorded July 17, 1961 in Book 146, page 3, Deed Records, Columbia County, Oregon:

All that certain tract of land situate in Section 2, Township 7 North of Range 5 West of the Willamette Meridian, Columbia County, State of Oregon, lying West of "Colvin Ditch" said ditch is also known as Graham Creek, and more particularly described as follows; Beginning at a point on the center line of said Section 2 where same intersects with the South right of way line of the Spokane, Portland & Seattle Railway, said point being approximately 1023.2 feet North from the quarter post on the South line of said Section 2 and running thence South, along said center line, 600 feet; thence East 10 feet to West bank of said Colvin Ditch; thence Northerly along said West bank of Colvin Ditch 600 feet, more or less, to the said South right

July 19, 1966

of way line of Spokane, Portland & Seattle Railway; thence West along said right of way 88.0 feet to point of beginning; EXCEPTING THEREFROM right of way and rights granted by W. B. Colvin and Mary L. Colvin, his wife, to Ellis Jennings by instrument recorded August 28, 1906 in Book 8, Page 112, Deed Records of Columbia County, Oregon.

I understand that there is a creek or two flowing through this land. I do not know if these creeks have any names or not. The Board, of course, is extremely interested in determining the availability of water. It would take a considerable supply, of course.

I would appreciate copies of all water certificates and water rights relating to these creeks and specifically advising how much water is appurtenant to the above land.

It would, of course, be necessary for the District to file a new permit for all of the water it would require.

As far as I can determine, there is probably at least one water right in favor of Midland Mutual Water Association and one in favor of Frank Hassel.

The District would also be greatly interested in knowing whether your office could provide assistance in measuring the flow of the water in these streams so that an accurate determination could be made of the availability of water for the District in the event these lands are acquired.

The District would, of course, also be interested in filing any kind of permit or other document, which you would consider to freeze the water rights on these streams so that if the District acquires these lands, nobody else would gain any further priority over the District.

It is my opinion that the District will acquire these lands, either by purchase or condemnation, if that is necessary, and it goes without saying that this would be a great benefit for all of the people comprised in this district, which covers a large area of both Clatsop and Columbia Counties, Oregon.

Sincerely yours,

Paul J. Colma
Paul J. Colma

PJJ/imt

40817
40838

April 8, 1966

Fred Sandahal, Secretary
Midland Water Association
Route 2
Clatskanie, Oregon

Dear Mr. Sandahal:

I am returning your application No. 40817 which has received a permit No. 30432. This application is in satisfactory form and has been approved.

Application No. 40838 which was filed on May 3, 1965, and returned to you on December 3, 1965, has lost its date of priority because it has not been returned to this office. If you would check your files and return application No. 40838, it will be reinstated and receive a new date of priority upon receipt in this office.

Yours very truly,

CHRIS L. WHEELER
State Engineer

By
Larry W. Jebousek
Assistant

LWJ:hls
Enclosure

40817
40838

February 23, 1966

Midland Water Association
Route 2, Box 165
Clatskanie, Oregon

Gentlemen:

There seems to be considerable confusion
as to your most recent application No. 40838.

Will you please check your files and return
to us your application No. 40838, which was returned
to you on December 2, 1965, so that we might proceed
with the approval of this application.

Very truly yours,

CHRIS L. WHEELER
State Engineer

By
Larry W. Jebousek, Assistant

LWJ:bs

RECEIVED
FEB 15 1966

STATE ENGINEER February 7, 1966
SALEM OREGON

State Engineer
Salem Ore.

Gentlemen;

Enclosed find completion notice for application
No. 40838.

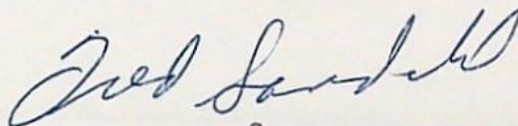
Im sorry i didn't send in the completion
notice before. I wasn't aware of the expiration date
of February 2, 1966.

I was holding back because we are in the process
of reorganizing our organization from an Association
to a Corporation.

When this is done I assume we will be required
to change our water right to the corporation.

Please advise us on the procedure.

Very truly yours,



Secy.

40817

July 23, 1965

Midland Water Association
Route 2
Clatskanie, Oregon

Gentlemen:

refund check No. 482.

40817, permit No. 30432 with blueprint and

40817

May 21, 1965

Midland Water Association
Route 2
Clatskanie, Oregon

Gentlemen:

This will acknowledge your letter of May 14, 1965, returning the map to accompany application numbered 40817 and fees in the sum of \$13 for which our receipt numbered 4967 is enclosed.

Your application now appears to be in satisfactory form to be considered for approval by issuance of a permit.

Very truly yours,

CHRIS L. WHEELER
State Engineer

By
Walter N. Perry, Assistant

egw

Enclosure

Midland Water Association
Clatskanie Oregon

May, 19 1965


State of Oregon
State Engineer
Salem Oregon

RECEIVED
MAY 18 1965
STATE ENGINEER
SALEM OREGON

Dear Sir

Enclosed is check for \$13.00 to cover additional fees on our application for renewed water right.

On the survey map is marked the additional points of use. These used are for domestic household, watering live stock and garden and lawn irrigation.



secy.

5724

40817
~~40817~~

May 10, 1965

Midland Water Association
Route 2
Clatskanie, Oregon

Gentlemen:

This will acknowledge your application for a permit to appropriate 2.8 cubic feet of water per second from Graham Creek for domestic supply, stock water, and operation of fish stations with fees in the sum of \$10 for which our receipt numbered 4760 was handed to you.

Your application has been filed under file number 40817. During the examination of your application, it is noted that you propose to use water within Section 6 of Township 7 North, Range 4 West, W.M. It is requested that you show on the reproducible map which we have prepared for you the location of the place of use in Section 6 and also identify the use or uses.

Additional recording and copying fees will be required in the sum of \$13. We will hold your application without action pending your reply.

Very truly yours,

CHRIS L. WHEELER
State Engineer

By
Walter N. Perry, Assistant

WNP:egw
Enclosure

Abstract of Permit No. 30432

Application No. 40817 Certificate No.

MIDLAND WATER ASSOCIATION

~~MIDLAND WATER ASSOCIATION~~

Route 2

Clatskanie, Oregon

Graham Cr. Trib Westport SLOUGH

~~Graham Creek, Trib. Westport Slough~~

Name

Address

Source of water supply

Use

Point of diversion

Number of acres

DOMESTIC USE 11 FANNIES

Dom. including irrigation of not to exceed 1/2 acre lawn & garden per family, commercial & stock use.

1286' N. & 1767' E. from the SW cor. of Sec. 11 being within the SE 1/4 SW 1/4 Sec. 11, T. 7N., R. 3 W.

W.M., county of Columbia

950N. & 1700' E from SW Cor. Sec. 11.

DESCRIPTION OF LAND TO BE IRRIGATED OR PLACE OF USE

Twp.	Range	Sec.	NE 1/4				NW 1/4				SW 1/4				SE 1/4			
			NE 1/4	NW 1/4	SW 1/4	SE 1/4	NE 1/4	NW 1/4	SW 1/4	SE 1/4	NE 1/4	NW 1/4	SW 1/4	SE 1/4	NE 1/4	NW 1/4	SW 1/4	SE 1/4
7N	34	22	112	SEC														
7N	4W	2	112	6	NE 1/4 NW 1/4													
		1	112	Lot 3 (NW 1/4 NW 1/4)														
7N	5W	3	112	1	Lot 7 (SE 1/4 NW 1/4)													
8N	5W	34	112															
8N	4W	35	112	30	Lot 2 (NW 1/4 SE 1/4)													
		36	112	Lot 3 (SW 1/4 SE 1/4)														
8N	4W	31	112															
7N	4W	6	112															

Priority date

April 29, 1965

Amount of water

0.05

1.0 c.f.s., Measured at pt. of div. being 0.04 c.f.s. for dom., 0.4 c.f.s. for commercial & 0.1 c.f.s. for stock.

Time limit to begin construction

July 9, 1966

0.01

Time limit to complete construction 10-1-67 extended to

extended to

Time limit to completely apply water 10-1-68 extended to

extended to

Remarks:

Info: Mr. Pete ~~Ken~~ Kynsi, Board Member

Source: Graham Cr.

Diversion: See App # 19656 & PTS 1950-E

System: Same as surveyed in 1950 except for 3 extensions
Surveyed PTS-1974-S

Use: Domestic, Stock & Commercial (two fish sta's & ~~Forest~~ Forest)

Sawmill no longer in operation.

Storage: Steel tank 24' high x 30' dia installed in 1972

Stock: Mr Kynsi said farming has changed from mint to cattle. He now estimates about 2000 head in area

~~Remarks~~ Domestic: Expected growth did not take place. Mr. Frank Sandahl, Secy. says there are 79 users on system now.

Tie: PTS-1974-S - 3 surveys each tied to PTS-~~1974~~¹⁹⁵⁰-E by lines & physical features to match.

10-3-74

Larry H. Funn
Field Engineer

Retired ~~Adm~~ Additional users to ^{Govt.} land Survey. Use same as report above. Use is same as in 1950 with the addition ~~or~~ of Ten houses w/ stk use.

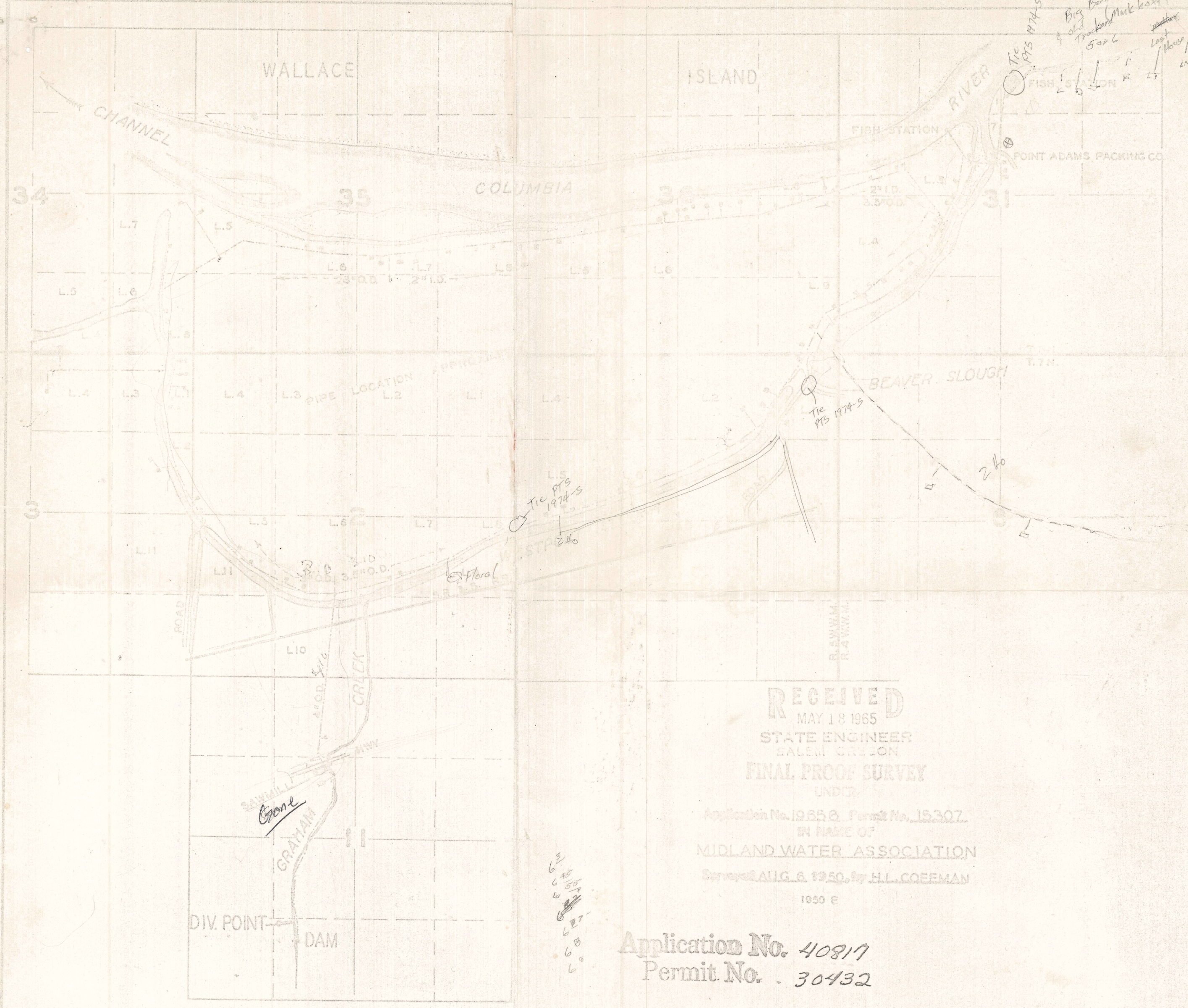
Ties Rd & Fence which is NE Cor. NW⁴NE⁴, Sec 31, T8N, R4W.

Fence & Ditch which is NW Cor. Sec. 1, T7N, R5W.

Notes: Add these additions to 1950-E

7-2-76

Larry H. Funn
Field Engineer



RECEIVED
MAY 18 1965

STATE ENGINEERS
SALEM, OREGON

FINAL PROOF SURVEY
UNDER

Application No. 1965-6 Permit No. 15307
IN NAME OF

MIDLAND WATER ASSOCIATION

Surveyed AUG. 6, 1950, by H.L. COFFMAN
1950 E

Application No. 40817
Permit No. 30432

LACE

ISLAND

RIVER

FISH STATION

FISH STATION

POINT ADAMS PACKING CO.

COLUMBIA

35

36

31

2" I.D.
3.5" O.D.

L.6
3" O.D.

L.7
2" I.D.

L.8

L.5

L.6

L.4

L.9

APPROXIMATE

T.8N.
T.7N.

BEAVER SLOUGH

Ho 10k
3

L.2

L.3

L.4

L.1

L.2

L.5

L.6

ROAD

WESTPORT SLOUGH
2 Ho

6

L.6 2

L.7

L.8

L.9

S.P. & S. R.R.

R.5 W.W.M.
R.4 W.W.M.

REEK

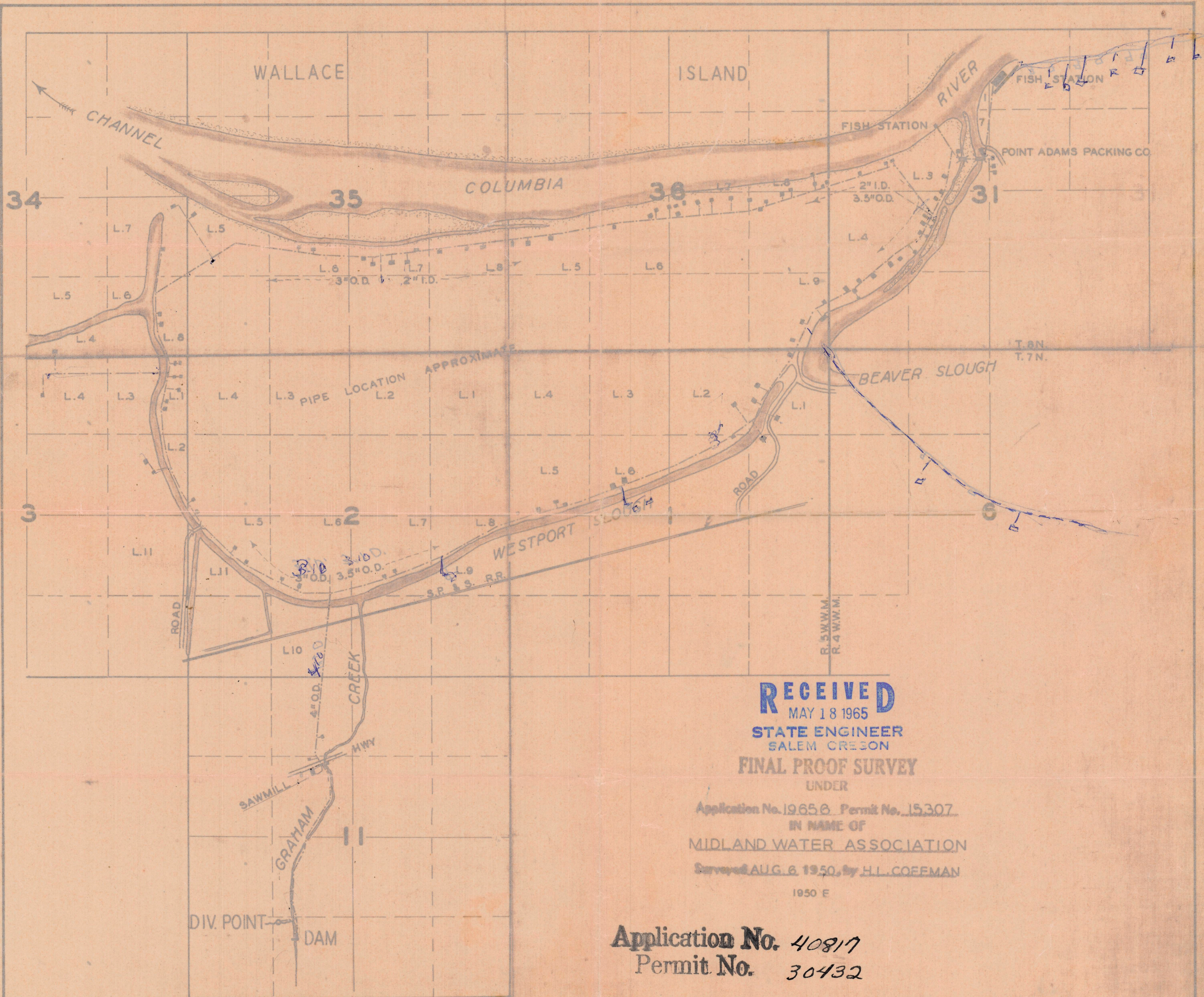
Midland Water Association 40817 30432

1976-P survey shows only areas of additional useage according to association board member. Remainder of system is supposed to be same as previous right except that sawmill is no longer used

However, 1950-F F.P. is not at all accurate. Railroad, slough near Marchland, Graham Cr., and Beaver Slough are all in the wrong location. Also sections along township line should be offset.

Therefore map of extensions will not fit with old map. They just plain will not fit together.

This entire job should be resurveyed. The new survey should show all uses to date of survey. Then the old survey could be slipped to fit new survey and the new uses could then be shown and any obvious errors in the old survey could be corrected.



Sundak will come
in week of Marc 7-14
to straighten Out
Held

Call

Some evening

Stanley

ley

r