

SURFACE WATER REGISTRATION CHECKLIST

(received after July 18, 1990)

CHECK BASIN MAP sek NAME Unyquan # 16 UNADJUDICATED AREA ? yes  
RECEIPT # 95699 S W R NUMBER 323  
CHECK ENCLOSURES sek PRELIMINARY DATA BASE ENTRY sek  
ACKNOWLEDGEMENT LETTER sek ENTER ON STREAM INDEX \_\_\_\_\_  
CHECK QUADRANGLE MAP \_\_\_\_\_ CHECK GLO PLATS \_\_\_\_\_  
WATERMASTER CHECKLIST \_\_\_\_\_ PUBLIC NOTICE PUBLICATION sek

**FORM REVIEW**

\_\_\_\_\_ blanks filled in  
\_\_\_\_\_ signed  
\_\_\_\_\_ date received stamped

**MAP REVIEW**

✓ source and trib  
✓ diversion point location  
\_\_\_\_\_ conveyances (pipes, ditch, etc.)  
\_\_\_\_\_ place of use  
✓ scale  
✓ township, range, section  
✓ north arrow  
✓ CWRE stamp  
✓ disclaimer  
\_\_\_\_\_ date survey was performed  
✓ P.O.B. of survey  
\_\_\_\_\_ dimensions and capacity of diversion system  
\_\_\_\_\_ "beneficial use" type title  
✓ "permanent-quality" paper

WATER RIGHT RECORD CHECK \_\_\_\_\_ FIELD INSPECTION \_\_\_\_\_  
FINAL FILE REVIEW \_\_\_\_\_ FINAL DATA BASE ENTRY \_\_\_\_\_  
ENTER ON PLAT CARDS \_\_\_\_\_

October 19, 1993

EUGENE M WOBBE  
PO BOX 1136  
FLORENCE OR 97439


RE: SWR-323 R.H. and Elizabeth Mast

Dear Mr Wobbe,

I am in the process of reviewing the surface water registration files and I find that I need more information from you in regards to the Mast claim. They have shown stockwater as the beneficial use on their form. You have shown two springs for stockwater on your map supporting the claim. I need to know about the diversion points. What structures, size and type, divert the water? Are there pipes and water troughs, what sizes? I need you to send a short report.

If you have any questions, please give me a call.

Sincerely,



Don Knauer  
Adjudication Specialist

J:\WAS\CV\3\SWR-323.002



3850 Portland Rd NE  
Salem, OR 97310  
(503) 378-3739  
FAX (503) 378-8130

March 3, 1993

RH & ELIZABETH J MAST  
19678 LOWER SMITH RIVER ROAD  
REEDSPORT OR 97467


Dear MR & MRS MAST,

This will acknowledge that your Surface Water Registration Statement in the name of RH & ELIZABETH J MAST has been received by our office. The fees in the amount of \$200.00 have been received and our receipt #95699 is enclosed. Your registration statement has been numbered SWR-323.

Our office will review your form and map in the near future. If necessary we will schedule a meeting with you that will include a site inspection. If there are problems with your form we are usually able to take care of them during our visit. We will be able to answer any questions you might have about the adjudication process at that time.

Please feel free to contact this office if you have any questions.

Sincerely,



Don Knauer  
Adjudication Specialist

Enclosure

C:\WP51\SWR\CLAIMANT\SWR-0323.001



3850 Portland Rd NE  
Salem, OR 97310  
(503) 378-3739  
FAX (503) 378-8130

**STATE OF OREGON  
WATER RESOURCES DEPARTMENT**

RECEIPT # **95699**

3850 PORTLAND ROAD NE  
SALEM, OR 97310  
378-8455/378-8130 (FAX)

RECEIVED FROM: Wobbe Assoc  
BY: \_\_\_\_\_

APPLICATION	
PERMIT	
TRANSFER	

CASH:  CHECK: #  96633 OTHER: (IDENTIFY)  \_\_\_\_\_

TOTAL REC'D \$ 200.00

**01-00-0 WRD MISC CASH ACCT**

842.010	ADJUDICATIONS	\$ <u>200.00</u>
831.087	PUBLICATIONS/MAPS	\$
830.650	PARKING FEES Name/month	\$
_____	OTHER: (IDENTIFY)	\$

**REDUCTION OF EXPENSE**

CASH ACCT.	\$
VOUCHER #	

**03-00-0 WRD OPERATING ACCT**

**MISCELLANEOUS:**

840.001	COPY FEES	\$
850.200	RESEARCH FEES	\$
880.109	MISC REVENUE: (IDENTIFY)	\$
520.000	OTHER (P-6): (IDENTIFY)	\$

**WATER RIGHTS:**

842.001	SURFACE WATER	\$	842.002	\$
842.003	GROUND WATER	\$	842.004	\$
842.005	TRANSFER	\$	842.006	\$

**WELL CONSTRUCTION**

842.022	WELL DRILL CONSTRUCTOR	\$	842.023	\$
842.016	WELL DRILL OPERATOR	\$	842.019	\$
	LANDOWNER'S PERMIT		842.024	\$

**06-00-0 WELL CONST START FEE**

842.013	WELL CONST START FEE	\$	CARD #	
	MONITORING WELLS	\$	CARD #	

**45-00-0 LOTTERY PROCEEDS**

864.000	LOTTERY PROCEEDS	\$
---------	------------------	----

**07-00-0 HYDRO ACTIVITY**

842.011	POWER LICENSE FEE(FW/WRD)	LIC NUMBER	\$
842.115	HYDRO LICENSE FEE(FW/WRD)		\$
_____	HYDRO APPLICATION		\$

RECEIPT # **95699**

DATED: 12-30-92 BY: [Signature]

**WOBBE & ASSOCIATES, INC.**

P.O. Box 1136  
510 Kingwood Street  
Florence, OR 97439  
Phone (503) 997-8411

**RECEIVED**

**JAN - 6 1994**  
**WATER RESOURCES DEPT.**  
**SALEM, OREGON**

January 3, 1994

Don Knauer  
Adjudication Specialist  
3850 Portland Road NE  
Salem, OR 97310

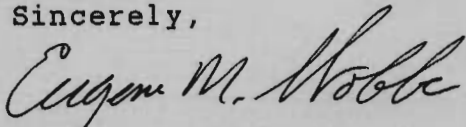
RE: SWR-323 R.H. and Elizabeth Mast

Dear Mr. Knauer,

In the above referenced water rights claim, there are no structures or pipes. The stock are obtaining water directly from the springs and streams.

If you have any further questions regarding this claim, please contact me.

Sincerely,



Eugene M. Wobbe P.L.S., W.R.E.

c

F23/9282MAST.LET

BARGAIN & SALE DEED

RECEIVED

DEC 10 1992

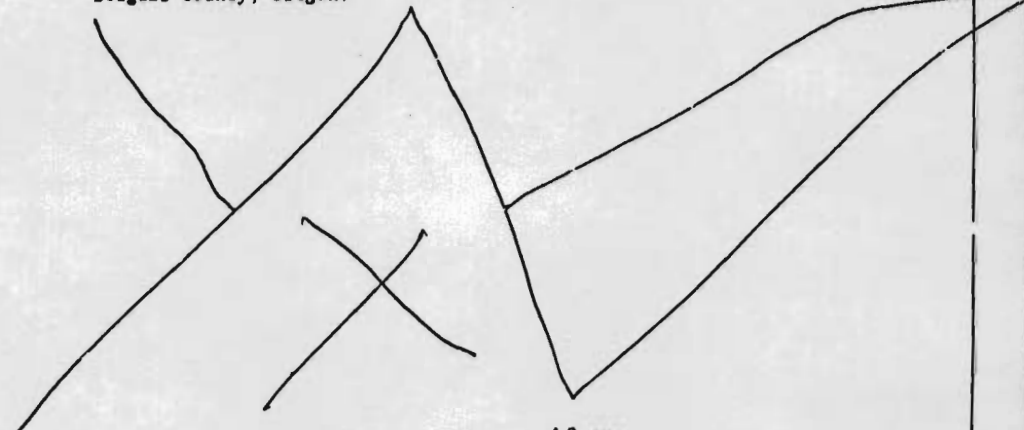
WATER RESOURCES DEPT. SALES OREGON

FOR VALUE RECEIVED CALLIE B. HEIDER and OTTO W. HEIDER, her husband

herein referred to as grantors, hereby grant, bargain, sell, and convey unto R. H. MAST and ELIZABETH J. MAST, Husband and Wife

herein referred to as grantees, the following described real property, with tenements, hereditaments, and appurtenances, to wit:

Lot Three (3), Section Thirty-four (34), Township 20 South, Range 11 West, of the Willamette Meridian, Douglas County, Oregon  
Lots Six (6) Seven (7) and Eight (8), Section 35, Township 20 South, Range 11 West of the Willamette Meridian, Douglas County, Oregon  
Lot One (1) Section 3 and Lot Seven (7), Section 2, Township 21 South, Range 11 West of the Willamette Meridian, Douglas County, Oregon  
Lot Eight (8), Section 2 and Lots Two (2), Four (4) and Five (5), Section 3, Township 21 South, Range 11 West of the Willamette Meridian, Douglas County, Oregon.



This conveyance covers only what interest, if any, the grantors have to the above premises and no more,  
The true and actual consideration for this transfer is \$..... The foregoing recital of consideration is true as I verily believe.

Dated Dec. 16th, 1968

(Seal) X *Callie B. Heider* (Seal)  
(Seal) X *Otto W. Heider* (Seal)

STATE OF OREGON, County of Lane, ss.

Personally appeared the above named

*Callie B. Heider* HEIDER and OTTO W. HEIDER, her husband

and acknowledged the foregoing instrument to be their voluntary act and deed. Before me:

Dated Dec. 16th, A.D. 1968 *Irene Lawrence*

My Commission Expires

Notary Public for Oregon

My Commission expires 10/26/71

68-13421

Compliments of  
CASCADE TITLE COMPANY  
972 Oak Street Eugene, Oregon  
BARGAIN & SALE DEED

150 pd 68-13421

STATE OF OREGON  
COUNTY OF DOUGLAS

G. D. Myltenbeck, County Clerk and ex-officio Recorder of Conveyances, in and for said County, do hereby certify that the within instrument was

Recorded in Volume 419 at 8:41 P.M.

DEC 18 1968  
BOOK OF RECORDS  
County of Douglas, Oregon.

C. D. Myltenbeck  
County Clerk

*Margie Wiseman*  
Deputy

Return To:

Maynard Wilson  
11 So. 24th Street  
Cottage Grove, Oregon