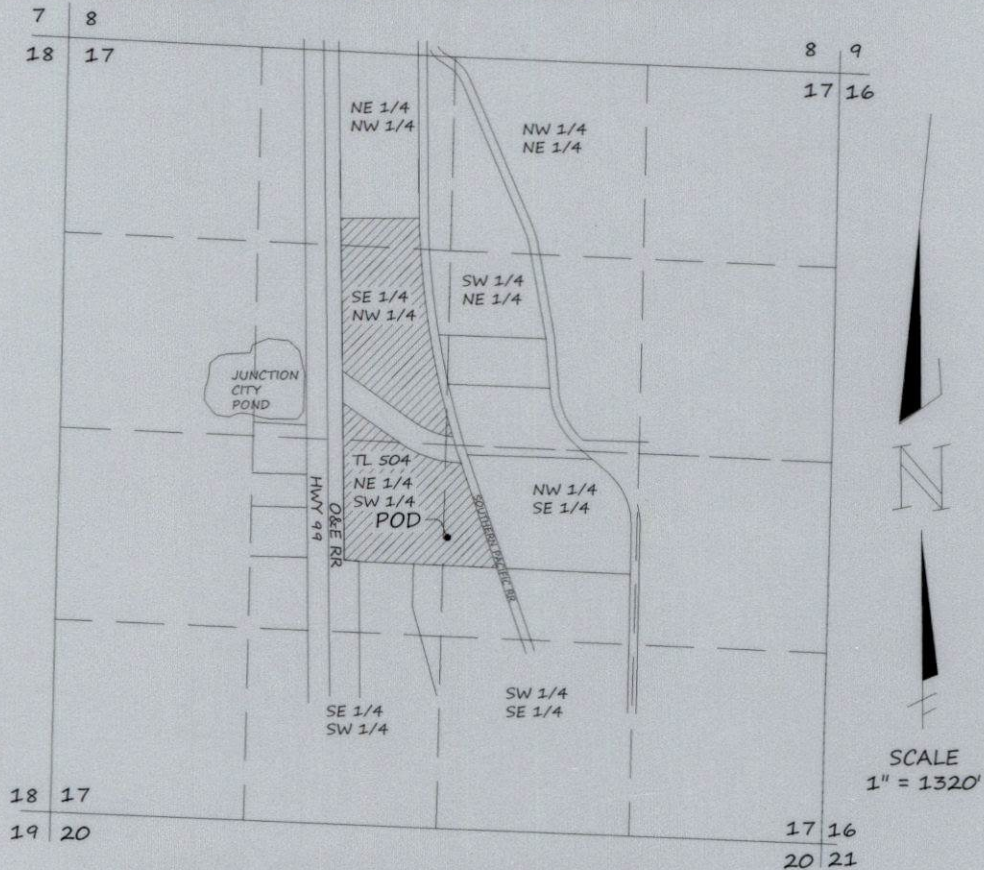



TOWNSHIP 16 SOUTH, RANGE 4 WEST, W.M.



APPLICATION G-17276 PERMIT G-16745

POD LOCATION:  
1925 FT NORTH & 2675 FT WEST  
OF SE COR. SEC 17, WELL &  
FLOW METER & PUMP AT POD LOCATION

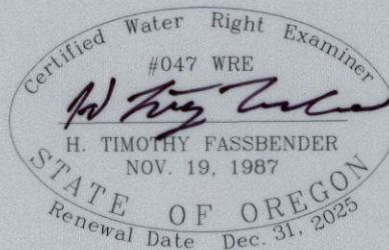
 DENOTES AREA OF BENEFICIAL USE

CLAIM OF BENEFICIAL USE  
FOR  
LANE FOREST PRODUCTS, INC.  
2111 PRAIRIE ROAD  
EUGENE, OR 97402  
BY

H. TIMOTHY FASSBENDER, PLS, CWRE  
2896 SARAH LANE  
EUGENE, OR 97408  
JANUARY 28, 2025

NOTE

THIS MAP WAS PREPARED FOR THE PURPOSE  
OF IDENTIFYING THE LOCATION OF THE WATER  
RIGHT ONLY. IT IS NOT INTENDED TO PROVIDE  
DIMENSIONS OR LOCATION OF PROPERTY  
OWNERSHIP LINES.



Received

JUL 14 2025

OWRD