



SURFACE WATER REGISTRATION CHECKLIST

(received after July 18, 1990)

CHECK BASIN MAP yes NAME Nesquehanna Creek # 1 UNADJUDICATED AREA ? Yes  
RECEIPT # 95635 (Nesquehanna Ave) S W R NUMBER 34-5  
CHECK ENCLOSURES yes PRELIMINARY DATA BASE ENTRY out  
ACKNOWLEDGEMENT LETTER yes ENTER ON STREAM INDEX \_\_\_\_\_  
CHECK QUADRANGLE MAP \_\_\_\_\_ CHECK GLO PLATS \_\_\_\_\_  
WATERMASTER CHECKLIST \_\_\_\_\_ PUBLIC NOTICE PUBLICATION 8081

**FORM REVIEW**

\_\_\_\_\_ blanks filled in  
\_\_\_\_\_ signed  
\_\_\_\_\_ date received stamped

**MAP REVIEW**

source and trib  
 diversion point location  
 conveyances (pipes, ditch, etc.)  
 place of use  
 scale  
 township, range, section  
 north arrow  
 CWRE stamp  
 disclaimer  
 date survey was performed  
 P.O.B. of survey  
 dimensions and capacity of diversion system  
 "beneficial use" type title  
 "permanent-quality" paper

#4 WATER RIGHT RECORD CHECK \_\_\_\_\_ FIELD INSPECTION \_\_\_\_\_  
FINAL FILE REVIEW \_\_\_\_\_ FINAL DATA BASE ENTRY \_\_\_\_\_  
ENTER ON PLAT CARDS \_\_\_\_\_

March 11, 1993

HILLARD C HANSON  
3387 CHAMPLAIN DR NW  
SALEM OR 97304

Dear MR HANSON,

This will acknowledge that your Surface Water Registration Statement in the name of HILLARD C HANSON has been received by our office. The fees in the amount of \$400.00 have been received and our receipt #95635 was given to you. Your registration statement has been numbered SWR-345.

Our office will review your form and map in the near future. If necessary we will schedule a meeting with you that will include a site inspection. If there are problems with your form we are usually able to take care of them during our visit. We will be able to answer any questions you might have about the adjudication process at that time.

Please feel free to contact this office if you have any questions.

Sincerely,



Don Knauer  
Adjudication Specialist

Enclosure

C:\WP51\SWR\CLAIMANT\SWR-0345.001



3850 Portland Rd NE  
Salem, OR 97310  
(503) 378-3739  
FAX (503) 378-8130

RECEIPT # 95635

STATE OF OREGON  
WATER RESOURCES DEPARTMENT  
3850 PORTLAND ROAD NE  
SALEM, OR 97310  
378-8455/378-8130 (FAX)

RECEIVED  
OVER THE COUNTER

RECEIVED FROM: Beverly Johnson  
BY: \_\_\_\_\_

APPLICATION	
PERMIT	
TRANSFER	

CASH:  CHECK: #  2422 OTHER: (IDENTIFY)

TOTAL REC'D \$400.00

**01-00-0 WRD MISC CASH ACCT**

842.010	ADJUDICATIONS	\$ 400.00
831.087	PUBLICATIONS/MAPS	\$
830.650	PARKING FEES Name/month	\$
_____	OTHER: (IDENTIFY)	\$

**REDUCTION OF EXPENSE**

_____	CASH ACCT.	\$
_____	VOUCHER #	

**03-00-0 WRD OPERATING ACCT**

**MISCELLANEOUS:**

840.001	COPY FEES	\$
850.200	RESEARCH FEES	\$
880.109	MISC REVENUE: (IDENTIFY)	\$
520.000	OTHER (P-6): (IDENTIFY)	\$

**WATER RIGHTS:**

842.001	SURFACE WATER	\$	842.002	\$
842.003	GROUND WATER	\$	842.004	\$
842.005	TRANSFER	\$	842.006	\$

**WELL CONSTRUCTION**

842.022	WELL DRILL CONSTRUCTOR	\$	842.023	\$
842.016	WELL DRILL OPERATOR	\$	842.019	\$
_____	LANDOWNER'S PERMIT	\$	842.024	\$

**06-00-0 WELL CONST START FEE**

842.013	WELL CONST START FEE	\$	CARD #	
_____	MONITORING WELLS	\$	CARD #	

**45-00-0 LOTTERY PROCEEDS**

864.000	LOTTERY PROCEEDS	\$
---------	------------------	----

**07-00-0 HYDRO ACTIVITY**

842.011	POWER LICENSE FEE(FW/WRD)	LIC NUMBER	\$
842.115	HYDRO LICENSE FEE(FW/WRD)		\$
_____	HYDRO APPLICATION		\$

RECEIPT # 95635

DATED: 12-30-92 BY: [Signature]

Distribution—White Copy-Customer, Yellow Copy-Fiscal, Blue Copy-File, Buff Copy-Fiscal



# Oregon

John A. Kitzhaber, M.D., Governor

## Water Resources Department

Commerce Building  
158 12th Street NE  
Salem, OR 97301-4172  
(503) 378-3739  
FAX (503) 378-8130

September 24, 2002

Bev Johnson  
34595 Upper Nestucca River Rd  
Beaver OR 97108

RE: SWR-345 (Originally filed by Hillard C. Hanson)

Dear Ms. Johnson,

Enclosed is the copy of the Surface Water Registration and map we discussed.

The Surface Water Registration is on file with the Department and is considered a vested right by the Department. The Department recognizes the use, but will not regulate for or against it in water short years. A final determination as to the existence and extent of the right, if granted, will be made at the time the source of the domestic use is adjudicated.

In addition, if you are the current land owner for the lands involved in this registration, please provide the Department with a copy of the deed and legal description indicating your ownership along with your name, mailing address and phone number. Provide documentation that the water has been used over the past five years in accordance with the terms of the Surface Water Registration.

The Department is currently involved in the adjudication of the Klamath River where 728 claims were filed and over 5600 contests have been received against either the claim or the Department's preliminary finding. With limited staff, it is impossible to project a specific time when any additional adjudications will commence.

If have any other questions concerning this issue, please feel free to contact me personally at (503)378-8455 extension 295.

Sincerely,

Gerry Clark  
Water Right Specialist

enclosures

cc: SWR-345



**Hillard C. and Berniece E. Hanson**  
 3387 Champlain Dr. N.W.  
 Salem, Oregon 97304

Grantor's Name and Address

**Hanson Family Ltd, C.O.**  
 3387 Champlain Dr. N.W.  
 Salem, Oregon 97304

Grantee's Name and Address

After recording, return to (Name, Address, Zip):  
**Hillard C. Hanson**  
 3387 Champlain Dr. N.W.  
 Salem, Oregon 97304

Until requested otherwise, send all tax statements to (Name, Address, Zip):  
**Hillard C. and Berniece E. Hanson**  
 3387 Champlain Dr. N.W.  
 Salem, Oregon 97304

SPACE PROVIDED FOR RECORDER'S USE

STATE OF OREGON, } ss.  
 County of \_\_\_\_\_

I certify that the within instrument was received for record on the \_\_\_\_\_ day of \_\_\_\_\_, 19\_\_\_\_, at \_\_\_\_\_ o'clock \_\_\_\_\_ M., and recorded in book/reel/volume No. \_\_\_\_\_ and/or \_\_\_\_\_ as fee/file/instrument/microfilm/reception No. \_\_\_\_\_, Records of said County.

Witness my hand and seal of County affixed.

NAME \_\_\_\_\_ TITLE \_\_\_\_\_

By \_\_\_\_\_, Deputy.

*Safe-245*  
*Doc Johnson*

WARRANTY DEED

KNOW ALL BY THESE PRESENTS that Hillard C. Hanson and Berniece E. Hanson

hereinafter called grantor, for the consideration hereinafter stated, to grantor paid by Cash  
Hanson Family Limited Liability Company  
 hereinafter called grantee, does hereby grant, bargain, sell and convey unto the grantee and grantee's heirs, successors and assigns, that certain real property, with the tenements, hereditaments and appurtenances thereunto belonging or in any way appertaining, situated in Tillamook County, State of Oregon, described as follows, to-wit:

PARCEL I: The northeast quarter of the Southwest quarter of Section 3, and all the land lying South and West of the Nestucca River in the Southeast quarter of the northwest quarter of Section 3; all in Township 4 South, Range 8 West of the Willamette Meridian in Tillamook County, Oregon. ALSO all of the southwest quarter of the northwest quarter of Section 3, Township 4 South, Range 8 West of the Willamette Meridian. EXCEPTING a strip 200 feet in width off the entire South side thereof.

PARCEL II: The northwest quarter of the southwest quarter of Section 3, Township 4 South, Range 8 West of the Willamette Meridian. ALSO a strip of land 200 feet in width off the entire south side of the southwest quarter of the northwest quarter of Section 3, Township 4 South, Range 8 West of the Willamette Meridian in Tillamook County, Oregon.

PARCEL III: The east half of the southeast quarter of Section 4, Township 4 South, Range 8 West of the Willamette Meridian in Tillamook County, Oregon.

PARCEL IV: Southeast quarter of the southwest quarter and the southwest quarter of the southeast quarter of Section 4, and the northeast quarter of the northwest quarter and the northwest quarter of the northeast quarter of Section 9, Township 4 South, Range 8 West of the Willamette Meridian in Tillamook County, Oregon.

*200/400*  
*300/400*  
*2000/2001*

*200*  
*200*  
*200*  
*200*  
*200*

*\* Note: Break in chain  
Hanson in title as 'Trustees'*

OCT 4 2002

*8*

(IF SPACE INSUFFICIENT, CONTINUE DESCRIPTION ON REVERSE)

The true and actual consideration paid for this transfer, stated in terms of dollars, is \$ 1.00 However, the actual consideration consists of or includes other property or value given or promised which is  part of the  the whole (indicate which) consideration. (The sentence between the symbols  $\oplus$ , if not applicable, should be deleted. See ORS 93.030.)

458 - 2000 - 212246  
 3001 - 212371  
 2100 - 212406  
 2101 - 212424  
 2102 - 212442

4583 - 200 - 210818  
 2005u1 - 349876  
 2005u2 - 349901  
 300 - 212184  
 3005u1 - 353593  
 400 - 211354



*col*

To Have and to Hold the same unto grantee and grantee's heirs, successors and assigns forever.  
And grantor hereby covenants to and with grantee and grantee's heirs, successors and assigns, that grantor is lawfully seized in fee simple of the above granted premises, free from all encumbrances except (if no exceptions, so state):

and that grantor will warrant and forever defend the premises and every part and parcel thereof against the lawful claims and demands of all persons whomsoever, except those claiming under the above described encumbrances.

In construing this deed, where the context so requires, the singular includes the plural, and all grammatical changes shall be made so that this deed shall apply equally to corporations and to individuals.

IN WITNESS WHEREOF, the grantor has executed this instrument this 4<sup>th</sup> day of November, 1998; if grantor is a corporation, it has caused its name to be signed and its seal, if any, affixed by an officer or other person duly authorized to do so by order of its board of directors.

THIS INSTRUMENT WILL NOT ALLOW USE OF THE PROPERTY DESCRIBED IN THIS INSTRUMENT IN VIOLATION OF APPLICABLE LAND USE LAWS AND REGULATIONS. BEFORE SIGNING OR ACCEPTING THIS INSTRUMENT, THE PERSON ACQUIRING FEE TITLE TO THE PROPERTY SHOULD CHECK WITH THE APPROPRIATE CITY OR COUNTY PLANNING DEPARTMENT TO VERIFY APPROVED USES AND TO DETERMINE ANY LIMITS ON LAWSUITS AGAINST FARMING OR FOREST PRACTICES AS DEFINED IN ORS 30.930.

Harold C. Hanson  
Bernice C. Hanson

STATE OF OREGON, County of Polk ) ss.  
This instrument was acknowledged before me on \_\_\_\_\_, 19\_\_\_\_  
by \_\_\_\_\_  
This instrument was acknowledged before me on November 4, 1998.  
by Harold C. Hanson and Bernice C. Hanson  
as \_\_\_\_\_  
of \_\_\_\_\_



Donna Moser  
Notary Public for Oregon  
My commission expires 1-1-2002


98374752

I hereby certify that the within instrument was received for record and recorded in the County of Tillamook, State of Oregon.

NOV. 17 9 49 AM '98

BOOK 482 PAGE 62

Witness to Notary Public  
JOSEPHINE W. [Signature]  
DEPUTY 10.00  
20.00  
1.00  
9.00  
DMARR  
R&T  
ADMIN  
PLCP



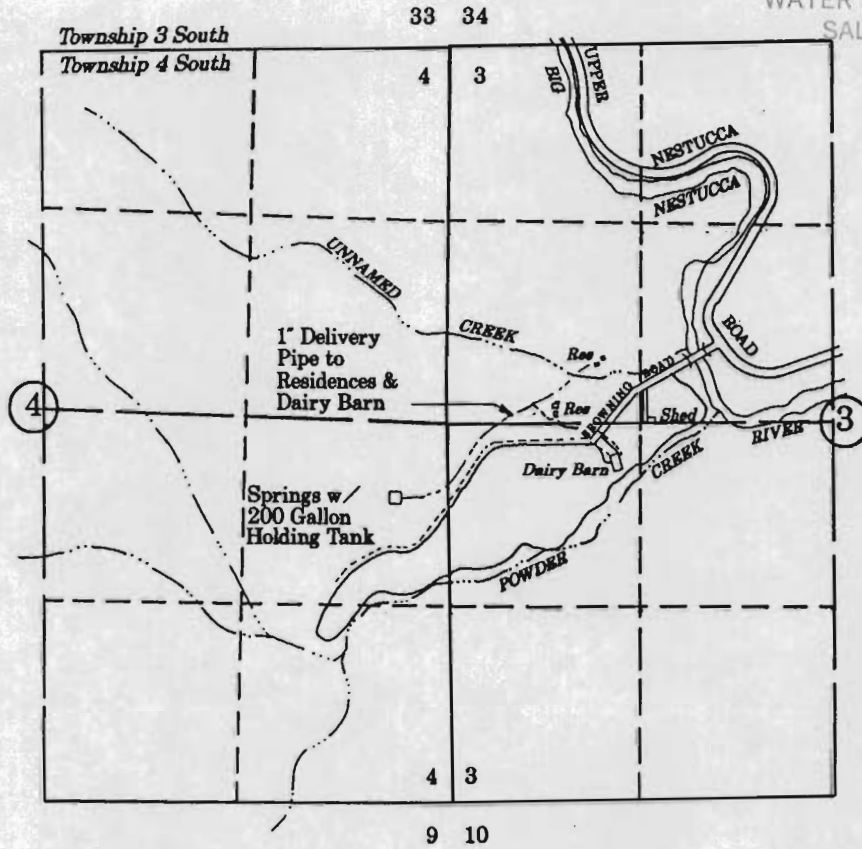
# T 4 S, R 8 W, W M

TILLAMOOK COUNTY, OREGON

RECEIVED

DEC 30 1992

WATER RESOURCES DIV.  
SALEM, OREGON



Div. Pt. : Springs are 510' South and 460' West of the NE Cor., NE 1/4, SE 1/4, Sec. 4  
Spring Box is 510' South and 360' West of the NE Cor., NE 1/4, SE 1/4, Sec. 4

## SURFACE WATER REGISTRATION STATEMENT PRE-1909 VESTED WATER RIGHT CLAIM

HILLARD C. HANSON

December 28, 1992

Scale: 1" = 1320'

NOTE: This map is for the purpose of identifying the location of water rights and has no intent to dimension or locate property ownership lines.





RECEIVED

JAN 04 1993

WATER RESOURCES DEPT.  
SALEM, OREGON



**Boatwright Engineering Inc.**

2613 12th ST SE, SALEM, OREGON 97302

civil engineers • land surveyors

(503) 363-9225 (FAX) 363-1051

December 31, 1992

Donald E. Knauer  
Adjudication Section  
Water Resources Dept.  
State of Oregon  
3850 Portland Road N.E.  
Salem, Oregon 97310

RE: Hillard C. Hanson  
PRE-1909 VESTED WATER RIGHT CLAIM  
TILLAMOOK COUNTY, OREGON

Dear Don:

Our office has helped prepare and document this application and we would like to receive copies of all correspondence with Mr. Hanson regarding this pre-1909 claim.

If I can be of any further help, please don't hesitate to give me a call.

Sincerely;

A handwritten signature in cursive script that reads "Jeanne M. Boatwright".

Jeanne M. Boatwright

cc: Hillard Hanson  
Bev Johnson

PAID  
Oct 9 - 47

Deceased OCT 27-1968  
Browning, Archie C.

RECEIVED  
DEC 30 1962

TILLAMOOK COUNTY PIONEERS

Birthdate Oct 19- 1888 Birthplace Bates Co. Mo.

Occupation Farmer Date of Settlement 1902

Place of Settlement Upper Nestucca

Route used in coming to County Indian Trail via Grande Ronde

Wife's maiden name or husband's name Ella Brooke

Father's name Rollin P. Browning

Mother's maiden name Rebecca Swift

Name Archie C. Browning

Address Blaine Oregon

Remarks on other side.

11/31/68 HH  
Archie C. Browning

Archie Clyde Browning, 80, died at his home in Beaver Oct. 27 after a short illness. He was a retired dairy farmer, born Oct. 19, 1888, in Nevada, Mo., and had lived here for 61 years.

Services will be today (Thursday) at 2 p.m. at Morning Star Chapel of Lundberg and Sons with Harry Mooradian and Glenn Sparks officiating. Interment will be in Blaine Community cemetery.

He is survived by his wife, Ella; a son, Rollin Browning, Beaver; daughter, Dorothy Pieren, Beaver; brother, Ernest Browning, Clearwater, Fla.; a sister, Anna Jones of Beaver; 10 grandchildren and three great-grandchildren.



M. WAYNE JENSEN JR.  
Director  
2106 SECOND ST.  
TILLAMOOK, OR 97141  
503-842-4553

HOME  
2250 NIELSEN RD. • TILLAMOOK, OR 97141 • 503-842-2250

B 655  
 Brannan Appoline  
 OREGON  
 VOL. 7 E. D. 14  
 SHEET 5 LINE 45  
 W 73  
 Benton  
 Oregon  
 1920 CENSUS-INDEX  
 DEPARTMENT OF COMMERCE  
 BUREAU OF THE CENSUS  
 A-2  
 11-1917

DEC 30 1935

ENUMERATED WITH Brannan, J. W.  
 RELATIONSHIP TO ABOVE: Mother  
 REMARKS: SALEM, OREGON

B 655  
 Browning Asche C.  
 OREGON  
 VOL. 27 E. D. 472  
 SHEET 2 LINE 40  
 W 31  
 Tillamook  
 Oregon  
 1920 CENSUS-INDEX  
 DEPARTMENT OF COMMERCE  
 BUREAU OF THE CENSUS  
 A-1a  
 11-1917

OTHER MEMBERS OF FAMILY

NAME	RELATIONSHIP	AGE	BIRTHPLACE	CITIZENSHIP
Browning, Ella	W	24	Texas	
Mesquerite	D	2	Oregon	
Rollin	S	1	Oregon	

B 655  
 Biermann, Arnold  
 OREGON  
 VOL. 3 E. D. 53  
 SHEET 17 LINE 53  
 W 23  
 Iowa  
 Oregon  
 1920 CENSUS-INDEX  
 DEPARTMENT OF COMMERCE  
 BUREAU OF THE CENSUS  
 A-1a  
 11-1917

14th 1215

OTHER MEMBERS OF FAMILY

NAME	RELATIONSHIP	AGE	BIRTHPLACE	CITIZENSHIP
Biermann, Annie	W	25	Iowa	
Bertelle	D	1	Oregon	

B 655  
 Browning Arnold B  
 OREGON  
 VOL. 15 E. D. 354  
 SHEET 13 LINE 20  
 W 33  
 Marion  
 Salem  
 Oregon  
 1920 CENSUS-INDEX  
 DEPARTMENT OF COMMERCE  
 BUREAU OF THE CENSUS  
 A-1a  
 11-1917

Lafelle 145

OTHER MEMBERS OF FAMILY

NAME	RELATIONSHIP	AGE	BIRTHPLACE	CITIZENSHIP
Browning, Nina	W	26	Oregon	
Dorothy	D	7	Oregon	
Leater Al	S	4 1/2	Oregon	



CAPTION TO

RECEIVED  
DEC 8 1919  
FEDERAL LAND BANK

# Abstract of Title

RECEIVED  
NOV 10 1919  
FEDERAL LAND BANK

NUMBER 2433

To the following described Real Estate

situated in Tillamook County, Oregon, to-wit:-- *The SW 1/4 NW 1/4 and the NW 1/4 of SW 1/4 of Section 3, and all*  
The East half of the Southeast quarter of Section Four, in Township Four South of Range Eight West of the Willamette Meridian, in Oregon. *Cont 160 acres*

\*\*\*\*\*

Township 4 South Range 8 West, W.M.

FEDERAL LAND BANK OF SPOKANE  
DISTRICT NO. 12  
APPLICATION NO. 27807  
LOAN NO.  
NAME *Archibald Brown*  
ASS'N *Watuca Valley*  
TO ABSTRACTOR: DO NOT REMOVE THIS SLIP  
AND RETURN WHEN COMPLETED TO  
FEDERAL LAND BANK SPOKANE, WASH.  
FORM NO. 180108

4	5	6	7	8
9	10	11	12	13
14	15	16	17	18
19	20	21	22	23
24	25	26	27	28
29	30	31	32	33
34	35	36	37	38

THE FEDERAL LAND BANK  
OF SPOKANE  
TITLE-POWER  
ABSTRACT

LOAN NO 15367

COMPILED BY

*Abstract No 1*  
F.L.B.  
No 1

TILLAMOOK TITLE AND ABSTRACT COMPANY  
TILLAMOOK, OREGON

Filing No. 32613.

United States of America,

Deed Book 8 page .....

--to--

Dated, July 3rd, 1902.

George E. Browning.

Recorded, Dec. 6th, 1919, at  
9,00 o'clock, A.M.

HOMESTEAD CFT. #6405.  
APPLICATION, No. 11500 592

\* \* \* \* \*


"\* \* ~~WHEREAS~~, There has been deposited in the GENERAL LAND OFFICE of the United States a Certificate of the Register of the Land Office at Oregon City, Oregon, whereby it appears, that, pursuant to the Act of Congress, approved 20th. May, 1862, "To Secure Homesteads to Actual Settlers on the Public Domain" and the acts supplemental thereto, the claim of George E. Browning, has been established and duly consummated, in conformity to law for the East half of the South East quarter, the South West quarter of the South East quarter, and the South East quarter of the South West quarter of Section four, in Township four South of Range eight West of Willamette Meridian in Oregon, containing one hundred and sixty acres, according to the Official Plat of the survey of the said Land, returned to the GENERAL LAND OFFICE by the Surveyor General; NOW KNOW YE, That there is, therefore, granted by the United States, unto the said George E. Browning, the tract of land above described.

TO HAVE AND TO HOLD the said tract of Land, "\* \* \* "subject to any vested and accrued water rights for mining, agricultural, manufacturing or other purposes, and rights to ditches and reservoirs used in connection with such water rights, as may be recognized and acknowledged by the local customs, laws and decisions of Courts and also subject to the right of the proprietor of a vein or lode to extract and remove his ore therefrom, should the same be found to penetrate or intersect the premises hereby granted, as provided by law. And there is reserved from the lands hereby granted, a right of way thereon for ditches or canals, constructed by the authority of the United States."

(SEAL OF GEN. LAND OFFICE)

(signed) By the President, T. Roosevelt,  
By, F.M. McKean, Secretary.  
C.H. Brush, Recorder of the General Land Office





*Township 4 South Range 9 West Willamette Meridian*



*Section No. 2065 P. 60.*

*staco* NOV 10 1919

**FEDERAL LAND BANK OF SPOKANE**  
 DISTRICT No. 12

APPLICATION NO. 27807

LOAN NO. \_\_\_\_\_

NAME Archie C. Brown

ASS'N Nestucca Valley

TO ABSTRACTOR: DO NOT REMOVE THIS SLIP  
 AND RETURN WHEN COMPLETED TO \_\_\_\_\_

FEDERAL LAND BANK SPOKANE, WASH.

EMPILED BY \_\_\_\_\_

**AND ABSTRACT COMPANY**  
 MOOK, OREGON

REPUBLICAN  
 FEDERAL LAND BANK  
 OF SPOKANE

LOAN NO. 12 267



No. 206

CAPTION TO

# Abstract of Title

Number 206

RECEIVED  
NOV 10 1919  
FEDERAL LAND BANK

To the following described Real Estate

situate in the County of Tillamook and State of Oregon, according to the United States Plats and Surveys, as follows, to-wit:

The South half of the North West quarter the North West quarter of the South West quarter and the South West quarter of the North East of Section three in Township four South of Range eight West of Willamet Meridian in Oregon, containing one hundred and sixty acres.

\*\*\*\*\*  
Made for and ordered by De Witt L. Jones, of Blaine, Tillamook Co., Ore.  
\*\*\*\*\*

Township 4 South Range 8 West, W.M.

6	5	4	3	2	
7	8	9	10	11	12
18	17	16	15	14	13
19	20	21	22	23	24
30	29	28	27	26	25
31	32	33	34	35	36

NOV 10 1919

**FEDERAL LAND BANK OF SPOKANE**  
DISTRICT No. 12

APPLICATION NO. 27807

LOAN NO. \_\_\_\_\_

NAME Archie C. Brown

ASS'N Nestuccu Valley

To ABTRACTOR: DO NOT REMOVE THIS SLIP  
AND RETURN WHEN COMPLETED TO \_\_\_\_\_

FEDERAL LAND BANK SPOKANE WASH.

EMPILED BY  
**AND ABSTRACT COMPANY**  
TILLAMOOK, OREGON

THE POLICY  
OF THE  
FEDERAL LAND BANK  
OF SPOKANE

Abstract of Title

United States of America

To

James C. Norris, his heirs and assigns.

Kind of Instrument: Patent. Homestead Ctf. No. 3246. Application 8198.

Dated: July 17th, 1895.

Recorded: May 25th, 1896, in Deed Records of Tillamook County, Oregon, in Book "N", page 56.

( Remark: The Book of Original Entries in the County Assessors Office, shows said land went to Final Entry Feb. 14th, 1891. )

Signatures : By the President: Grover Cleveland, By M. McC. Kean, Secretary.

Seal G.L.O. L.Q.C. Lamar, Recorder of the General Land Office. Recorded Vol. 8A Page 258.

DEC 30 1892

Recitals, Description and Remarks.

SALEM, OREGON

Whereas, There has been deposited in the General Land Office of the United States a Certificate of the Register of the Land Office at Oregon City, *regon,* whereby it appears that, pursuant to the Act of Congress approved 20th of May, 1862, "To Secure Homesteads to Actual Settlers on the Public Domain," and the acts supplemental thereto, the claim of James C. Norris has been established and duly consummated, in conformity to law, for the South half of the North West quarter the North West quarter of the South West quarter and the South West quarter of the North East quarter of Section three in Township four South of Range eight West of Willamette Meridian in Oregon, containing one hundred and sixty acres.

according to the Official Plat of the Survey of the said Land, returned to the General Land Office by the Surveyor General.

Now Know Ye, That there is, therefore, granted by the United States unto the said James C. Norris the tract of land above described,

To Have and to Hold the said Tract of Land, with the appurtenances thereof, unto the said James C. Norris, and to his heirs and assigns forever, subject to any vested and accrued water rights for mining, agricultural, manufacturing and other purposes, and rights to ditches and reservoirs used in connection with such water rights, as may be recognized and acknowledged by the local customs, laws, and decisions of Courts, and also subject to the right of the proprietor of a vein or lode, to extract and remove his ore therefrom, should the same be found to penetrate or intersect the premises hereby granted, as provided by law.

And there is reserved from the lands hereby granted a right of way thereon for ditches or canals constructed by the authority of the United States. Abstract No. 2065, page 04 \*\*\*\*\*



Department of Commerce and Labor - Bureau of the Census  
 Thirteenth Census of the United States: 1910 Population

...Division of County Siuslaw National Forest ( Blaine precinct) Enumerated by Me on the 21, 22, 23 Day of April 1910

NAME of each person whose place of abode on April 15, 1910 was in this family	RELATION	PERSONAL DESCRIPTION					OCCUPATION	
		Sex	Color	Age...	Marital Status			
Browning, John J.	Head	M	W	28	S	Farmer	General Farm	
-----, Clyde A.	Half brother	M	W	21	S	Farmer	General Farm	

Partial Transcription of Information from accompanying copy of 1910 US Census

DEPARTMENT OF COMMERCE AND LABOR-BUREAU OF THE CENSUS  
 THIRTEENTH CENSUS OF THE UNITED STATES: 1910-POPULATION

COUNTY *Washoe Nevada* NAME OF INCORPORATED PLACE *Prater* X  
 ENUMERATED BY ME ON THE *27* DAY OF *April* 1910

NAME	RELATION	PERSONAL DESCRIPTION						NATIVITY			CITIZENSHIP		OCCUPATION			REMARKS
		Color	Sex	Age	Married	Single	Number of children	Place of birth of this person	Place of birth of father of this person	Place of birth of mother of this person	Year of immigration	Whether able to speak English, or, if not, give language spoken	Trade or profession, or occupation, or service, or office	General nature of industry, business, or establishment in which this person works, or carries on his or her occupation, trade, or profession	Whether engaged in agriculture, stock raising, or fishing	
<i>Louis</i>	<i>Head</i>	<i>M</i>	<i>W</i>	<i>44</i>	<i>M</i>	<i>4</i>	<i>0</i>	<i>Switz</i>	<i>Switz</i>	<i>Switz</i>	<i>1846</i>	<i>Yes</i>	<i>English</i>	<i>Farmer</i>	<i>Switz</i>	<i>Pa</i>
<i>Bessie</i>	<i>Wife</i>	<i>F</i>	<i>W</i>	<i>38</i>	<i>M</i>	<i>4</i>	<i>0</i>	<i>Switz</i>	<i>Switz</i>	<i>Switz</i>	<i>1848</i>	<i>Yes</i>	<i>English</i>	<i>none</i>	<i>Switz</i>	<i>Pa</i>
<i>Charles</i>	<i>Son</i>	<i>M</i>	<i>W</i>	<i>17</i>	<i>S</i>	<i>0</i>	<i>0</i>	<i>Oregon</i>	<i>Switz</i>	<i>Switz</i>	<i>1891</i>	<i>Yes</i>	<i>English</i>	<i>none</i>	<i>Switz</i>	<i>Pa</i>
<i>William</i>	<i>Son</i>	<i>M</i>	<i>W</i>	<i>15</i>	<i>S</i>	<i>0</i>	<i>0</i>	<i>Ohio</i>	<i>Ohio</i>	<i>Ohio</i>	<i>1894</i>	<i>Yes</i>	<i>English</i>	<i>Farmer</i>	<i>Switz</i>	<i>Pa</i>
<i>Edith</i>	<i>Daughter</i>	<i>F</i>	<i>W</i>	<i>13</i>	<i>S</i>	<i>0</i>	<i>0</i>	<i>Ohio</i>	<i>Ohio</i>	<i>Ohio</i>	<i>1896</i>	<i>Yes</i>	<i>English</i>	<i>Farmer</i>	<i>Switz</i>	<i>Pa</i>
<i>Frank</i>	<i>Son</i>	<i>M</i>	<i>W</i>	<i>11</i>	<i>S</i>	<i>0</i>	<i>0</i>	<i>Ohio</i>	<i>Ohio</i>	<i>Ohio</i>	<i>1898</i>	<i>Yes</i>	<i>English</i>	<i>Farmer</i>	<i>Switz</i>	<i>Pa</i>
<i>Theresa</i>	<i>Wife</i>	<i>F</i>	<i>W</i>	<i>30</i>	<i>M</i>	<i>3</i>	<i>5</i>	<i>Missouri</i>	<i>Switz</i>	<i>Switz</i>	<i>1880</i>	<i>Yes</i>	<i>English</i>	<i>none</i>	<i>Switz</i>	<i>Pa</i>
<i>Thomas</i>	<i>Son</i>	<i>M</i>	<i>W</i>	<i>12</i>	<i>S</i>	<i>0</i>	<i>0</i>	<i>Oregon</i>	<i>Switz</i>	<i>Switz</i>	<i>1885</i>	<i>Yes</i>	<i>English</i>	<i>none</i>	<i>Switz</i>	<i>Pa</i>
<i>Harriet</i>	<i>Son</i>	<i>M</i>	<i>W</i>	<i>9</i>	<i>S</i>	<i>0</i>	<i>0</i>	<i>Oregon</i>	<i>Switz</i>	<i>Switz</i>	<i>1887</i>	<i>Yes</i>	<i>English</i>	<i>none</i>	<i>Switz</i>	<i>Pa</i>
<i>Robert</i>	<i>Son</i>	<i>M</i>	<i>W</i>	<i>6</i>	<i>S</i>	<i>0</i>	<i>0</i>	<i>Oregon</i>	<i>Switz</i>	<i>Switz</i>	<i>1889</i>	<i>Yes</i>	<i>English</i>	<i>none</i>	<i>Switz</i>	<i>Pa</i>
<i>Thomas</i>	<i>Son</i>	<i>M</i>	<i>W</i>	<i>4</i>	<i>S</i>	<i>0</i>	<i>0</i>	<i>Oregon</i>	<i>Switz</i>	<i>Switz</i>	<i>1891</i>	<i>Yes</i>	<i>English</i>	<i>none</i>	<i>Switz</i>	<i>Pa</i>
<i>Robert</i>	<i>Son</i>	<i>M</i>	<i>W</i>	<i>4</i>	<i>S</i>	<i>0</i>	<i>0</i>	<i>Oregon</i>	<i>Switz</i>	<i>Switz</i>	<i>1893</i>	<i>Yes</i>	<i>English</i>	<i>none</i>	<i>Switz</i>	<i>Pa</i>
<i>Thomas</i>	<i>Son</i>	<i>M</i>	<i>W</i>	<i>4</i>	<i>S</i>	<i>0</i>	<i>0</i>	<i>Oregon</i>	<i>Switz</i>	<i>Switz</i>	<i>1895</i>	<i>Yes</i>	<i>English</i>	<i>none</i>	<i>Switz</i>	<i>Pa</i>
<i>Robert</i>	<i>Son</i>	<i>M</i>	<i>W</i>	<i>4</i>	<i>S</i>	<i>0</i>	<i>0</i>	<i>Oregon</i>	<i>Switz</i>	<i>Switz</i>	<i>1897</i>	<i>Yes</i>	<i>English</i>	<i>none</i>	<i>Switz</i>	<i>Pa</i>
<i>Thomas</i>	<i>Son</i>	<i>M</i>	<i>W</i>	<i>4</i>	<i>S</i>	<i>0</i>	<i>0</i>	<i>Oregon</i>	<i>Switz</i>	<i>Switz</i>	<i>1899</i>	<i>Yes</i>	<i>English</i>	<i>none</i>	<i>Switz</i>	<i>Pa</i>
<i>Thomas</i>	<i>Son</i>	<i>M</i>	<i>W</i>	<i>4</i>	<i>S</i>	<i>0</i>	<i>0</i>	<i>Oregon</i>	<i>Switz</i>	<i>Switz</i>	<i>1901</i>	<i>Yes</i>	<i>English</i>	<i>none</i>	<i>Switz</i>	<i>Pa</i>
<i>Thomas</i>	<i>Son</i>	<i>M</i>	<i>W</i>	<i>4</i>	<i>S</i>	<i>0</i>	<i>0</i>	<i>Oregon</i>	<i>Switz</i>	<i>Switz</i>	<i>1903</i>	<i>Yes</i>	<i>English</i>	<i>none</i>	<i>Switz</i>	<i>Pa</i>
<i>Thomas</i>	<i>Son</i>	<i>M</i>	<i>W</i>	<i>4</i>	<i>S</i>	<i>0</i>	<i>0</i>	<i>Oregon</i>	<i>Switz</i>	<i>Switz</i>	<i>1905</i>	<i>Yes</i>	<i>English</i>	<i>none</i>	<i>Switz</i>	<i>Pa</i>
<i>Thomas</i>	<i>Son</i>	<i>M</i>	<i>W</i>	<i>4</i>	<i>S</i>	<i>0</i>	<i>0</i>	<i>Oregon</i>	<i>Switz</i>	<i>Switz</i>	<i>1907</i>	<i>Yes</i>	<i>English</i>	<i>none</i>	<i>Switz</i>	<i>Pa</i>
<i>Thomas</i>	<i>Son</i>	<i>M</i>	<i>W</i>	<i>4</i>	<i>S</i>	<i>0</i>	<i>0</i>	<i>Oregon</i>	<i>Switz</i>	<i>Switz</i>	<i>1909</i>	<i>Yes</i>	<i>English</i>	<i>none</i>	<i>Switz</i>	<i>Pa</i>
<i>Thomas</i>	<i>Son</i>	<i>M</i>	<i>W</i>	<i>4</i>	<i>S</i>	<i>0</i>	<i>0</i>	<i>Oregon</i>	<i>Switz</i>	<i>Switz</i>	<i>1911</i>	<i>Yes</i>	<i>English</i>	<i>none</i>	<i>Switz</i>	<i>Pa</i>

*Went into the immigration of Simons National Forest (Alameda Forest)*