

**STATE OF OREGON
WATER RESOURCES DEPARTMENT**

RECEIPT # **95670**

3850 PORTLAND ROAD NE
SALEM, OR 97310
378-8455/378-8130 (FAX)

RECEIVED FROM: Lorilyn Imbler
BY: _____

APPLICATION	
PERMIT	
TRANSFER	

CASH: CHECK: # 96-620 OTHER: (IDENTIFY)

TOTAL REC'D \$ 200.00

01-00-0 WRD MISC CASH ACCT

842.010	ADJUDICATIONS	\$ <u>200.00</u>
831.087	PUBLICATIONS/MAPS	\$
830.650	PARKING FEES Name/month	\$
_____	OTHER: (IDENTIFY)	\$

REDUCTION OF EXPENSE

CASH ACCT. \$ _____

COST CENTER AND OBJECT CLASS

VOUCHER # _____

03-00-0 WRD OPERATING ACCT

MISCELLANEOUS:

840.001	COPY FEES	\$
850.200	RESEARCH FEES	\$
880.109	MISC REVENUE: (IDENTIFY)	\$
520.000	OTHER (P-6): (IDENTIFY)	\$

WATER RIGHTS:

842.001	SURFACE WATER	EXAM FEE \$	842.002	RECORD FEE \$
842.003	GROUND WATER	\$	842.004	\$
842.005	TRANSFER	\$	842.006	\$

WELL CONSTRUCTION

842.022	WELL DRILL CONSTRUCTOR	EXAM FEE \$	842.023	LICENSE FEE \$
842.016	WELL DRILL OPERATOR	\$	842.019	\$
	LANDOWNER'S PERMIT		842.024	\$

06-00-0 WELL CONST START FEE

842.013	WELL CONST START FEE	\$	CARD #	
	MONITORING WELLS	\$	CARD #	

45-00-0 LOTTERY PROCEEDS

864.000	LOTTERY PROCEEDS	\$
---------	------------------	----

07-00-0 HYDRO ACTIVITY

		LIC NUMBER	
842.011	POWER LICENSE FEE(FW/WRD)		\$
842.115	HYDRO LICENSE FEE(FW/WRD)		\$
_____	HYDRO APPLICATION		\$

RECEIPT # **95670**

DATED: 12-30-92

BY: D. Bushnell

2-7-95

9:50 AM

SWE-348 & 353

Paula Norness

LEFT MESSAGE WITH

SECRETARY - SHE SAID

NORNESS WAS ON VACATION THE

END OF FEB. - SHE WILL

HAVE SOMEONE ELSE CHECK

THE RIVERS & CALL.

WEX

WORNESS - 916

STATE OF OREGON
WATER RESOURCES DEPARTMENT
INTEROFFICE MEMO

May 11, 1994

TO: WATER RIGHT EXAMINERS

FROM: DON KNAUER

SUBJECT: PRE-1909 VESTED WATER RIGHT CLAIM MAPS

Alright you guys, this is a test, DO YOU KNOW WHAT TIME IT IS? The answer is, it's time to get the maps, reports, answers, mylars and all that kind of stuff back to the Water Resources Department. There's talk around the office of putting together a "map-patrol" with a tough leader to travel around and retrieve the required documents.

You may remember, I reviewed maps for compliance with Oregon Revised Statutes and Oregon Administrative Rules submitted to support pre-1909 vested water right claims. For the past few months and up to a year ago I have returned maps, requested mylars, asked for clarification, and asked for reports. Some of these files are getting stale.

It is very important that you give me something, preferably the map, mylar, report, etc. but at minimum you must give me a submittal date. The review of the files cannot be completed without the map, report, etc. It is a deterrent to the claimant, your client, for this issue to go unresolved.

If you need copies of anything in the files, just let me know. I have hand written below the file numbers of those I returned to you. The toll free number is 1-800-624-3199.

j:\wp51\swr\claimant\cwrememo.94

SWR-348 Wisler
-353 Imbler

October 29, 1993

PAULA L. NORNESS
1120 BAILEY HILL RD #5
EUGENE OR 97402

RE: File# SWR-353

DEAR PAULA L. NORNESS,

The Water Resources Department (WRD) received a little over 500 surface water registration statements in December, 1992. All of the files have been set up and receipts for the fees have been sent. The next step is to insure the maps received in support of the claims are acceptable based on Oregon Revised Statutes (ORS) and Oregon Administrative Rules (OAR).

I am returning the map you prepared for Lorilynn Imbler. You will find the item which requires completion or correction shown below. I have the description followed by the ORS or OAR site and paraphrased statute or rule.

conveyance	ORS 539.120 "...the location of and each ditch, canal, pipeline or other means of conveying the water..."
place of use (¼ ¼)	ORS 539.240 (2) (d) (B) "The location of place of use by quarter-quarter section..."
diversion point size	OAR 690-28-025-(4)-(c) "The dimensions and capacity of any existing diversion systems."



3850 Portland Rd NE
Salem, OR 97310
(503) 378-3739
FAX (503) 378-8130

You must return the map before the claim can be processed. If you cannot have the map to the WRD within 60 days, please inform me as to when it can be expected. Please mark all correspondence with the file number.

As always, if you have any questions, please give me a call.

Sincerely,

A handwritten signature in black ink, appearing to read "Don Knauer", with a long horizontal flourish extending to the right.

Don Knauer
Adjudication Specialist

Enclosures

J:\WP51\SWR\CLAIMANT\3\SWR-0353.00M

SURFACE WATER REGISTRATION CHECKLIST

(received after July 18, 1990)

CHECK BASIN MAP check NAME Mio Coast # 18 UNADJUDICATED AREA ? YES
 RECEIPT # 95670 S W R NUMBER ~~353~~ 353
 CHECK ENCLOSURES check PRELIMINARY DATA BASE ENTRY check
 ACKNOWLEDGEMENT LETTER check ENTER ON STREAM INDEX _____
 CHECK QUADRANGLE MAP _____ CHECK GLO PLATS _____
 WATERMASTER CHECKLIST _____ PUBLIC NOTICE PUBLICATION LCR

FORM REVIEW

_____ blanks filled in
 _____ signed
 _____ date received stamped

MAP REVIEW

check source and trib
check diversion point location
#3 _____ conveyances (pipes, ditch, etc.)
#4 _____ place of use
 _____ check scale
 _____ check township, range, section
 _____ check north arrow
 _____ check CWRE stamp
 _____ check disclaimer
 _____ date survey was performed
#2 _____ check P.O.B. of survey
 _____ dimensions and capacity of diversion system
 _____ check "beneficial use" type title
 _____ check "permanent-quality" paper

_____ check both appear
 WATER RIGHT RECORD CHECK _____ FIELD INSPECTION _____
 FINAL FILE REVIEW _____ FINAL DATA BASE ENTRY _____
 ENTER ON PLAT CARDS _____

March 12, 1993

LORILYNN IMBLER
88875 NELSON MT RD
WALTON OR 97490

Dear MS IMBLER,

This will acknowledge that your Surface Water Registration Statement in the name of LORILYNN IMBLER has been received by our office. The fees in the amount of \$200.00 have been received and our receipt #95670 is enclosed. Your registration statement has been numbered SWR-353.

Our office will review your form and map in the near future. If necessary we will schedule a meeting with you that will include a site inspection. If there are problems with your form we are usually able to take care of them during our visit. We will be able to answer any questions you might have about the adjudication process at that time.

I am returning the application for permit you sent with your SWR as we talked today on the phone.

Please feel free to contact this office if you have any questions.

Sincerely,



Don Knauer
Adjudication Specialist

Enclosure

C:\WP51\SWR\CLAIMANT\SWR-0353.001



3850 Portland Rd NE
Salem, OR 97310
(503) 378-3739
FAX (503) 378-8130

STEPHEN H. FORD, INC.

Land Surveying • Construction Supervision • Water Rights Examinations

Certified W.B.E.

Refer to Job No. 2826
December 13, 1993

DON KNAUER,
ADJUDICATION SPECIALIST
WATER RESOURCES DEPARTMENT
3850 PORTLAND RD. N.E.
SALEM, OREGON 97310

RE: File No. SWR-353
Mr. Knauer:

RECEIVED

DEC 15 1993


WATER RESOURCES DEPT.
SALEM, OREGON

In response to your letter dated October 29, 1993 regarding the subject application, I will not be able to complete my response within the required sixty (60) days but will have the information completed and two you prior to January 29, 1994 (90 days following the date of your letter). I must apologize for the delay. I believed I would be able to complete the application prior to this date but have been rushed with season end construction projects. I will be out of the country until January 15, 1994 and so will complete the work as soon as I return.

Thank you for calling these omissions to my attention.

Sincerely,

STEPHEN H. FORD, INC.



Paula Lee Norness, CWRE

cc.: Lorilyn Imbler

Statement by Carroll Kirk (born 1909) regarding the water use of Carlile and Shady Creeks by the first homesteaders of the properties.

Charles Schade homesteaded the area along Chickahominy and Shady Creeks in the mid 1880s. At first he probably carried water by bucket to the house. Later he dug a ditch a hundred feet or so upstream up Shady Creek from the house site and diverted water to the house for drinking and washing. The water went back to Shady Creek over gravels. In later years Bert Kirk, Charles Schade's son-in-law, constructed a holding tank at a spring about 75' uphill from the house. As the spring dried up in the late summer and fall, the reservoir was supplemented by water from Shady Creek. A small motor, pump and plastic pipe moved water to the reservoir where it gravity fed to the house. This system is still in use today.

The Schades and the Kirks always had at least one hog and as many as four cattle and several horses. The stock had access to Shady Creek for drinking. In the early days gardens were not irrigated because there was always enough rainfall. However in the 1950s it became necessary to irrigate the gardens by pumping water from the creek.

RECEIVED

DEC 30 1992

WATER RESOURCES DEPT.
SALEM, OREGON

James Carlile settled along Chickahominy Creek and Carlile Creek in the early 1880s. The Carliles probably carried water by bucket to their house which was approximately 75' away. The creek has not changed its streambed near the residence over the last 100 years. About 90-100 years ago a hand-hewn log cabin was reconstructed on the original house site and around this time an iron pipe was placed upstream to divert water to the house for drinking and washing.

The Carliles always had a hog, a few cattle and horses which drank from Carlile Creek except where they were fenced off. The Carliles did not have to irrigate their gardens because of the ample rainfall. In later years it was necessary to irrigate the gardens.

*Dec 21/92
Carroll E. Kirk*

STATE OF OREGON,

County of Lane } ss.

On this 21st day of December, 1992,

before me, the undersigned, a notary public in and for said county and state, personally appeared the within named CARROLL E. KIRK

known to me to be the identical individual described in and who executed the within instrument and acknowledged to me that he executed the same freely and voluntarily.

IN TESTIMONY WHEREOF, I have hereunto set my hand and affixed my official seal the day and year last above written.



Nancy F. Sievers

Notary Public for Oregon

My commission expires 10-31-95

James M. Carlile.

By M. J. Sticksis, Deputy.

Deed No 91-B

Issued for Contract No 4593

This indenture, made this 1st day of July, A. D. 1907, between the Oregon and California Railroad Company, a corporation duly incorporated under the laws of the State of Oregon, Party of the first part, the Union Trust Company of New York, a corporation created and existing under and by virtue of the laws of the State of New York, party of the second part, and James M. Carlile, hereinafter called the purchaser, party of the third part, Witnesseth: That in consideration of the sum of ___dollars paid to the party of the first part, and the sum of two hundred and forty (\$240.00) dollars, paid to the party of the second part by direction of the party of the first part, ~~as per terms of deed after~~ by party of the first part to party of the second part, of date July 1, 1887, the Oregon and California Railroad Company doth hereby remise, release and quitclaim unto said purchaser, his heirs and assigns all of the right, title and interest which it, the said Oregon and California Railroad Company, now has or owns, or may hereafter obtain or acquire, in and to the hereinafter described lands; excepting and reserving a right of way one hundred feet in width, on, over and across any of said lands, for the use of the Oregon and California Railroad Company or any lines constructed in its interest, or its successors and assigns; and the grantee accepting this deed doth covenant to erect, keep and maintain a lawful fence on said lands adjoining any such right of way, when and for as long as the same is used for railroad purposes; and also the right to take all water useful for the operation and use of said railroad line; and the said Union Trust Company of New York doth hereby release and confirm unto said purchaser, his heirs and assigns, with the same reservations, the said lands, which are described as follows, to wit:

The northwest quarter of the northeast quarter (now of one) of section No twenty nine (29) in township seventeen (17) south, range seven (7) west, Willamette Meridian, containing, according to the United States survey thereof forty (40) acres, be the same more or less being understood to be part of the land granted by the United States to the said Oregon and California Railroad Company, and embraced within the terms of, and conveyed by a certain deed of trust, executed by the party of the first part to the party of the second part, as trustee, and bearing date July first, A. D. 1887.

To hold the said premises, with the appurtenances thereto, unto the said purchaser, his heirs and assigns, forever freed and discharged from the lien, powers and trusts of said deed of trust or mortgage of July 1, 1887.

In witness whereof, the said parties of the first and second parts have caused these presents to be sealed with their respective seals, and executed by their respective Presidents and Secretaries, the day and year first above written.

In presence of

Hortense Whittaker) As to J P O'Brien
 James G. Wilson) and W W Cotton.

Oregon and California Railroad Company.
 By J. P. O'Brien, Vice-President.
 Oregon and California Railroad Company,
 By W. W. Cotton, Secretary.
 Union Trust Company of New York,
 By A. W. Kelley, Vice-President.
 Union Trust Company of New York,
 By C. R. Meritt, Asst. Secretary

RECEIVED

DEC 30 1992

WATER RESOURCES DEPT. SALEM, OREGON

J. A. Snaughnessy
W. H. Paulding

P W Sarcombe
checked by
H. K.
M P C

O & C R R Co
 Corporate Seal
 U & C R R Co
 Corporate Seal
 J A S
*Committee and
 J. P. O'Brien
 President*

State of Oregon,)
 County of Multnomah) ss Be it remembered, that on this 15th day of August, A. D. 1905, before me, the undersigned, a Notary Public in and for the said County and State, duly commissioned and qualified, personally came J. P. O'Brien Vice-President of the Oregon and California Railroad Company, and W. W. Cotton, Secretary of said Company, whose names are subscribed to the foregoing instrument as Vice-President and Secretary of said company, both personally known to me to be the said individuals named and described in, and who executed the said instrument, and they severally acknowledged to me that he, the said J. P. O'Brien as Vice-President, and he, the said W. W. Cotton Secretary of the said Oregon and California Railroad Company, executed the foregoing instrument as and for the act and deed of said Corporation, for the uses and purposes therein mentioned, and he, the said W. W. Cotton, being by me duly sworn, did depose and say that he is the Secretary of the Oregon and California Railroad Company, and resides at Portland, Multnomah County, Oregon, that he is the legal custodian of, and is acquainted with, and has in his possession, the corporate seal of said Company; that the seal affixed to the foregoing instrument as the seal of said Company is such corporate seal; that the same was so affixed by him as Secretary of said Company on the 15th day of August, A. D. 1905, by order of the Board of Directors of said Company, and that he signed his name thereto by the like order of the Board of Directors of said Company.

In witness whereof, I have hereunto set my hand and affixed my official seal the day

RECEIVED

DEC 30 1992

WATER RESOURCES DEPT
Notary Public for Oregon
SALEM, OREGON

NOTARIAL SEAL

Quitclaim Deed.

1909

Mannie K Belshaw)
to)
Sarah L. Thomas)

Filed for record Jan 30th, 1909 at 11 A.M.

E. F. Lee, County Clerk,
By P. G. Stickels, Deputy.

Quitclaim Deed

This Indenture Witnesseth, That Mannie K. Belshaw, widow, for and in consideration of the sum of Twenty Five & no/100 Dollars to her paid, do hereby bargain sell and convey remise, release and forever quitclaim unto Sarah L. Thomas, the following described premises, to-wit: The South one-half of Lot No. 279 in the Odd. Fellows Cemetery in Eugene Oregon,

To Have And To Hold the said premises, with their appurtenances, unto the said Sarah L. Thomas her heirs and assigns forever.

In Witness Whereof, I have hereunto set my hand and seal this 4th day of January 1909. Done in presence of

Mae Gibson
John M. Williams
State of Oregon,)
County of Lane.) ss.

Mannie K Belshaw (Seal)

On this, the 4th day of January A.D. 1909, personally came before me, a Notary Public in and for said county, the within named Mannie K. Belshaw, widow, to me personally known to be the identical person described in, and who executed the within instrument, and acknowledged to me that she executed the same freely and voluntarily for the purposes therein named.

Witness my hand and seal this 4th day of January 1909.

John M. Williams
Notary Public for Oregon 1909

Notarial Seal.

-----CIL-----

DEED

1891

Oregon and California Railroad Company)
To)
James M. Carlile)

Filed for record Jan 30 1909.
E. F. Lee,

County Clerk.

Deed No. 244-E.

Issued for Contract No. 5104

THIS DEED, made on July 1st, 1908, by Oregon and California Railroad Company, a corporation duly incorporated and existing under the laws of the State of Oregon, first party, and the Union Trust Company of New York, a Corporation duly incorporated and existing under the laws of the State of New York, second party, unto James M. Carlile third party,

WITNESSETH: That in consideration of Dollars paid to first party, and Two Hundred (\$200.00) Dollars paid to second party under direction of first party (as provided in the Trust Deed by first party to second party, dated July 1, 1887), first party hereby grants and conveys, and second party hereby releases and confirms, unto third party, his heirs and assigns, all right, title and interest it (first party) now has or holds, or may hereafter obtain or acquire from the United States, in or to the following described lands situated in the County of Lane State of Oregon, to-wit:

Northeast quarter of Northwest quarter (NE 1/4 of NW 1/4) of Section Twenty-nine (29) Township Seventeen (17) South, Range Seven (7) West, Willamette Meridian, containing Forty (40) acres, according to the United States Public Surveys; together with all rights, privileges and appurtenances thereunto belonging or in any-wise appertaining.

TO HAVE AND TO HOLD the said premises, with the appurtenances, unto third party, his heirs and assigns forever, freed and discharged from the liens, powers and trusts of the said Trust Deed given by first party to second party on July 1, 1887, as aforesaid.

IN WITNESS WHEREOF, first party has caused its name and corporate seal to be hereunto subscribed and affixed by its Vice President and Secretary, and second party has caused its name and corporate seal to be subscribed and affixed by its Vice President and Assistant Secretary, on the date herein first written.

In presence of:

W H Guild

Corporate Seal

H. F. Conner

In presence of:

J. A. Shaughnessy

corporate Seal

W. G. Austin.

Checked by

JEA

AW

MPC

J.A.S.

Oregon and California Railroad Company,

By J. P. O'Brien Its Vice President.

By W. W. Cotton Its Secretary.

Union Trust Company of New York,

By A. W. Kelley Its Vice President.

By H. M. Popham Its Asst Secretary.

checked by J.A.S.

RECEIVED

DEC 30 1992

WATER RESOURCES DEPT.
SALEM, OREGON

and defend the same from all lawful claims, whatsoever.

IN WITNESS WHEREOF, We have hereunto set our hands and seals this 19th day, of December A.D. 1911.

In the presence of
Kate Stewart
Chester Christen

J.W. Smith
Clary M. Smith

(SEAL)
(SEAL)
(SEAL)
(SEAL)

STATE OF OREGON,)
COUNTY OF LANE) ss Be it remembered that on this 19th day of December A.D. 1911
personally came before me, a Notary Public in and for said County,
the within named J.W. Smith and Clary M. Smith his wife
to me personally known to be the identical person described in and who executed the within instrument, and
acknowledged to me that they executed the same freely and voluntarily for the uses and purposes therein named.

Witness my hand and seal this 19th day of December 1911.

Kate Stewart

Notarial Seal.

Notary Public for Oregon.

Filed for record Dec. 26 1911 at 3 P.M.

By Deputy Stacy M. Russell County Clerk

WARRANTY DEED

6854 /

THIS INDENTURE WITNESSETH, That John E. Carille a single man of Lane County Oregon

for and in consideration of the sum of One Dollar to him in hand paid, the receipt whereof is hereby acknowledged by these presents does bargain, sell and convey unto School District Number One Hundred Twenty of Lane County Ore. the following described premises, to-wit:

Beginning at a point 9.10 chs east of the quarter section corner between sections 28 and 29, where the line between said sections crosses the present front fence of the School grounds and running thence S 21° W along said fence 1.1 chs., thence S 69° E 1.64 chs., thence N 21° E 1.86 chs. to the section line, thence West to the beginning containing one quarter acre, in Sec 29 Tp 17 S of R. 7 W.W.M.

TO HAVE AND TO HOLD the said premises, with their appurtenances, unto the said School District Number One Hundred Twenty and its heirs and assigns forever. And the said John E. Carille does hereby covenant to and with the said School District Number One Hundred Twenty and its heirs and assigns, that

that the same are free from all encumbrance and that I will warrant and defend the same from all lawful claims, whatsoever.

IN WITNESS WHEREOF, I have hereunto set my hand and seal this 26th day of December A.D. 1911.

In the presence of
J.A. Fountain

John E. Carille

(SEAL)
(SEAL)
(SEAL)

G.O. Coker

STATE OF OREGON,)
COUNTY OF LANE) ss On this, the 26th day of December A.D., 1911

personally came before me, a County Clerk in and for said State,
the within named John E. Carille, a single man
to me personally known to be the identical person described in and who executed the within instrument, and
acknowledged to me that he executed the same freely and voluntarily for the uses and purposes therein named.

Witness my hand and seal this 26 day of December 1911.

S.M. Russell

Notary Public for Lane County Oregon. County Clerk,

County Court Seal.

By J.A. Fountain Deputy.

Filed for record Dec 26 1911 at 4 P.M.

J.A. Fountain Deputy S.M. Russell County Clerk

WARRANTY DEED

15612

This Indenture Witnesseth, That We James M. Carlile and Margaret A. Carlile, husband and wife, for and in consideration of the sum of Two thousand and Five hundred Dollars to them paid, do hereby Bargain, Sell and Convey unto John E. Carlile the following described premises, to-wit:

The Northwest quarter of the Northeast quarter and the Northeast quarter of the Northwest quarter of Section 29 in Township 17 South, Range 7 West of the Willamette Meridian, containing 80 acres, more or less in Lane County, State of Oregon.

RECEIVED

DEC 30 1992

WATER RESOURCE SALEM, OREGON

TO HAVE AND TO HOLD the said premises, with the appurtenances, unto the said heirs and assigns, forever

And the said John E. Carlile his heirs and assigns, that they are the owner in fee simple of said premises; and they are free from all incumbrances

and that they will warrant and defend the same from all lawful claims whatsoever

IN WITNESS WHEREOF, We have hereunto set our hands and seals this 6th day of March A. D. 1909.

Done in presence of D. P. Skene Minnie G Mundy

James M. Carlile Margaret A. Carlile

(SEAL) (SEAL) (SEAL)

STATE OF OREGON.

County of Lane, on this, the 6th day of March A. D. 1909 personally came before me, a Notary Public in and for said County, the within named James M. Carlile and Margaret A. Carlile, husband and wife, to me personally known to be the identical persons described in and who executed the within instrument, and acknowledged to me that they executed the same freely and voluntarily for the purposes there named Witness my hand and seal this 6th day of March A. D. 1909

Notarial Seal

D. P. Skene Notary Public for Oregon.

Filed for record March 6th 1909 at 1.30 P. M.

W.P.

E. C. Lee P. G. Sizemore

County Clerk Deputy

WARRANTY DEED

15613

This Indenture Witnesseth, That Carl R. Warner and Alice E. Warner his wife, for and in consideration of the sum of

Two Thousand Dollars to them paid, do hereby Bargain, Sell and Convey unto Martha Deun the following described premises, to-wit:

All of Lot number four (4) in Block number one (1) of Stadden's Addition to Eugene City Lane County Oregon as plotted and recorded together with all improvements thereon.

RECEIVED

DEC 30 1992

WATER RESOURCES DEPT.
SALEM, OREGON

NAME Changed to	Established	Discontinued or name change	First Postmaster - Origin of name Location - other data - Mail to:
GOSHEN	Sep. 6, 1874	June 30, 1957	John Handsaker. A Biblical name.
GOSHEN RURAL STATION OF EUGENE	July 1, 1957		
GRAND PRAIRIE	June 24, 1854	Mar. 30, 1860	Jonathan Butler. NW of Eugene and SW of Harris- burg; probably at Meadow View on old road.
GREENLEAF	June 29, 1892		Catherine Downing. On Greenleaf and Lake Creeks. Named for abundance of maple trees.
HADLEYVILLE	Oct. 3, 1890	Oct. 31, 1903	Frank Hadley. 4 mi. SE of Crow. Named for H.G. Hadley. m. Crow Disc. eff. Nov. 14
HALE	Aug. 4, 1886	May 23, 1907	George H. Hale. 5 mi. NW of Noti on Elk Prairie. A stage station. m. Elmira Eff. June 15
HARRIS Blackbutte	Dec. 28, 1898	Aug. 10, 1901	William Harris. Named for postmaster. A mining camp (Cinibar or Quicksilver).
HAZELDELL Oakridge	July 26, 1888	July 19, 1912	Anna M. McClane. Above Westfir above Pope-Talbot mill on McClane place. Named for many hazel bushes.
HECETA	Feb. 19, 1891	July 8, 1922	Emory W. Cobb. On Highway 101 at Lighthouse. Named for Spanish navigator, Capt. Bruno Heceta. Disc. eff. May 1, 1924
HERMANN	June 26, 1889	Mar. 16, 1900	Mrs. Laura J. Dickey. On Indian Creek N. of Maple- ton. See BELLE. Named for Binger Hermann. m. Mapleton Eff. Mar. 31
HILL	June 30, 1882	Dec. 3, 1885	John H. Hill. Near mouth of Hills Creek SE of Oakridge. m. Lowell
HORTON	Sept. 6, 1913	Jan. 31, 1960	Samuel M. Horton. 3 brothers, Everett, Sam and John, established Horton Mill.
HORTON RURAL STATION OF JUNCTION CITY	Feb. 1, 1960		
HUBERT Cheshire	Mar. 20, 1914	May 12, 1914	Henry C. Ball. Named for Hubert Cheshire, a fav- orite small boy of the neighborhood.
IDA	July 18, 1877	Feb. 8, 1883	Wallis W. Shortridge. On Coast Fork River above London. Named for Ida Shortridge. Out 5-29-82 to 7-13-82. See WALLACE. m. Cottage Grove
ILION	July 6, 1900	Nov. 15, 1900	David Zehner. On old Elmira Road at junction of Fisher Road. Order rescinded
INLOW	June 20, 1899	Jan. 16, 1901	Clemons E. Carlisle. On Chickahominy Creek. Named for Igo Inlow's son, a doctor. m. Hale Disc. eff. Jan. 31
IRVING	Jan. 24, 1876	May 19, 1931	James Kitchen. Between Junction City and Eugene. Name changed 10-17-76. Originally IRVINE, by error. m. Eugene Disc. eff. May 31

FROM: Lane County Oregon
Post Offices (Remitted
- 1980)

TOWN
 TYPE VALUE POSTMARK CODE RECORDED DATES:
 EARLIEST LATEST KILLER NOTES

IGO (1891-1892)
 None Known

ILLAHE (1895-1943)
 None Known

ILLINGWORTH (1896-1899)
 None Known

IMBLER (1891-Date)
 None Known

IMNAHA (1885-Date)
 1. 6 C1EN1BBR27

3 Feb 1887

Target #

INAVALE (1896-1905)
 None Known

INDEPENDENCE (1852-Date)

1. B M*
 2. 6 M
 3. 4 C1EA1BBR25
 4. 4 C1EA1BBR26
 5. 3 C1EN1BBR27
 6. 5 OV1J13S1RRB38
 7. 4 C21JS1B33.5
 8. 4 C1E'N1B27.5
 9. 2 C1ES1RRB29
 10. 2 C1EN1B28

11 May 1853
 1859
 19 Oct 1869
 10 Oct 1873
 5 Dec 1879
 29 Nov 1881
 25 Nov 1885
 31 Aug 1889
 3 Nov 1890
 12 Mar 1893

1859
 1 Sep 1869
 12 Sep 1878
 1 Apr 1875
 16 Feb 1881
 7 Sep 1885
 20 Nov 1888
 2 Jul 1891
 10 Nov 1898

Mss. #
 Mss.
 Target
 Target #
 S-in-C
 8-pt. S
 8-pt. S
 Target

INDIAN VALLEY (1873-1874 & 1877-1881)
 None Known

INGLES (1881-1889)
 1. 7 C1EN1BBR26

28 Jun 1884

1885 Target

INLOW (1899-1901)
 1. 8 C1EN1B27

17 Jan 1900

IONE (1884-Date)
 1. 6 C41JN1B27.5
 2. 4 C1EN1BBR27

26 May 1885
 14 Jul 1890

6 Sep 1898
 Bar Grid
 Cork #

IOWA SLOUGH (1872-1878)
 None Known

IRMA (1895-1902)
 1. 7 C1EN1B27

9 Nov 1899

Target #

IRONSIDE (1891-Date)
 1. 4 C1EN1BBR27

16 Oct 1894

26 Nov 1898 Target

RECEIVED

DEC 30 1992

WATER RESOURCES DEPT.
 SALEM, OREGON

FROM: Oregon Postmarks (Whitlessy & Helbock, 1985)
 LCH Museum 383/feb 6540




RECEIVED

DEC 30 1992

WATER RESOURCES DEPT.
SALEM, OREGON



500



If not delivered within 10 days returned to sender

Independence, Oreg
 April 21, 1887

Troy Shelly Esq
 State Normal School
 San Francisco
 Cal

CHICKAHOMINY ASSOCIATION

17s, 7w, 18

25 - 100 known burials; 2 acres; moderately tended

The cemetery is located off Highway 125 west of Walton. Turn up Nelson Mountain Road, travel 4.3 miles. A rough, steep dirt road leads up the hill to the right at this point. The cemetery is barely visible about 75 feet up this road, if you know what you're looking for. You must walk up the road. Fenced...a beautiful site in the trees. In spotty use since the late 19th century. It is best to notify the people at the house approximately 4 miles up Nelson Mountain Road why you're in the area...the people who live in this remote spot are suspicious of strangers.

Visited November, 1980

RECEIVED

DEC 30 1992

RESOURCES DEPT.
SALEM, OREGON

CHICKAHOMINY CEMETERY... FIVE MILES NORTH OF WALTON, OREGON.

- Carlile, Clemons E. b. 29 Jan 1869 - d. 3 Sept 1927

Carlile, Ernest, no dates - *no marker*

Carlile, Herbert, b. 25 Jan 1884 - d. 19 Sept 1890

Carlile, James b. 8 May 1842 - d. 21 Mar 1919

Carlile, John b. 19 Mar 1877 - d. 31 Dec 1940

Carlile, Margaret b. 10 Apr 1842 - d. 7 Mar 1910 *wf of James*

Carlile, Mary A. b. 26 Aug 1871 - d. 5 June 1928 - *wf of Clemons*

~~Carlile, Rosemary b. 14 Apr 1924 - d. 28 Apr 1924~~

Carlile, Rose b. 28 Jan 1878 - d. 17 Mar 1908 - *wf of John*

Carlile, Samuel b. 25 Nov 1898 - d. 27 Mar 1953

Carlile, Sarah no dates - *no marker*

~~Cooley, Glenn Arnold b. & dd 29 Jan 1929~~

Haynes, Mildred b. 6 Sept 1913

Hoag, Ambrose b. 5 Aug 1879 - d. 7 Oct 1923

Kirk, Bert b. 1879 - d. 1957

Leaver, Harry no dates } *no marker* b. ca 1906, d. July, 1911 (*wf of James*)

Leaver, James no dates } *no marker* - b. ca 1857 - d. 7 Oct 1918 (*from Union Park*)

Porter, Jesse b. 1891 - d. 1933

~~Amey, Edward - 1859 - 1925~~

~~Sawyer, Edward b. & d. Oct 1927~~

Sawyer, Etta b. 14 Apr 1892 - d. 19 Jan 1942

Sawyer, Harry b. 18 Feb 1870 - d. 11 Sept 1941

Sawyer, Loren 16 July 1918 - 25 Feb 1965

Sawyer, Mettie b. 1870 - d. 1928 *wf of Edward*

Sawyer, Otto b. 2 Jan 1895 - d. 7 Feb 1900

RECEIVED

DEC 30 1992


WATER RESOURCES DEPT.
SALEM, OREGON

FROM: LCH Museum Library
926/2/5

RECEIVED
DEC 30 1992
WATER RESOURCES DEPT.
SALEM, OREGON

Hale farm

(continued from page 1)



by the name of Carroll Farmer worked and lived with his parents. The man didn't have any children of his own and wanted someone to be named after him. Farmer's father accepted a \$20 gold piece for naming his next child after the trapper. A \$20 gold piece back in 1890 was equivalent to \$200 to \$300 today. Farmer's mother didn't want to call her baby Carroll so they settled on Farmer. Farmer grew up on the old homestead and attended school in Elmira and on Poodle Creek. When he and Edith were married in 1925, they opened a dairy. First they sold their milk in five gallon cans. Then as demand went up, they sold it by the bottle in Noti. An old-fashioned cooler still sits in their kitchen as a reminder of those days.

At one time the Hale farm was surrounded by logging camps. Farmer helped clear the roadway used by the loggers. At first horses were used to drag the logs down the hill. Later a "donkey" pulled the logs up

the hill to a landing. A 'donkey' was a steam engine, he explained.

The Hales live in a house which was built in 1909 which still stands today. An enormous black walnut provides shade on the side of the house and sturdy branches to support a tire swing for grandchildren.

It seems strange that the old house faces away from the highway, that is until you are shown the faint traces of the old Applegate Trail which runs in front of the house. When the county agreed to put a road through the valley, officials didn't want to follow the trail and the highway was routed through the middle of the Hale's hay fields.

Many of the family keepsakes were stolen from the old house several years ago when the Hales were visiting relatives. A spinning wheel and several large family portraits were among the items taken. The Hales are sad that they won't be able to share that part of their heritage with future grandchildren.



Signpost in front of home

Signpost in front of home

FROM: KC Survey (Lasson Station)

Hale and his family settled in and began to build. Two more boys and three girls were born. Hale's farm was the farthest west of any in the area, and it was near the turn of the century before other settlers joined him in the valley. Apparently the family enjoyed their solitude, but in the '80s their way of life changed radically.

Elk Prairie, named for Elk Creek, which runs along the southern edge of the valley, was all that he had hoped for. Although it was roadless, travel was not difficult. Due to the Indian custom of firing the underbrush each year, Hale could drive a wagon anywhere through the valley or foothills. Higher on the ridges

again caught up with the Hales to change their lives. The long-expected railroad was finally completed from Eugene to Mapleton, and its arrival marked the knell of the stage route. Coach service was discontinued in 1916. In 1925 a graveled market road replaced the old corduroy road, to be replaced again

In 1911 the Hale farm was divided between Cap Hale's two living sons, George and Charles Kansas, (Nebraska died when he was 30), and the home place is now run by Farmer Hale, George's son. The farm has been in the family for 117 years.

Beyond the Gate, the Old Corduroy Road



The adjoining square building is a woodshed, but the upstairs was papered and left in one large room, where Saturday night dances were held. The plans were to eventually divide the room into four bedrooms, but progress once

In 1909 the present buildings replaced the first farm building. The house, which is visible on the right from the highway, was built to accommodate a late stagecoach passenger. The house faced the road, which was above it on the hillside. (Present travelers see the rear of the house). A wide veranda runs across the front and one side of the house. Guests entered a huge high-ceilinged hallway paneled in dark wood, and could go directly to one of six bedrooms upstairs. A seventh room was used as a guest sitting-room or parlor. Downstairs the dining table could be extended into the adjoining room to seat a large number of people.

gene petitioned for a stage road to Mapleton, and the corduroy road was completed two years later. For the next 33 years the Hale home was a stage stop along the route. The coach stopped at noon and again in the evening, but in winter when the road was bad and the days were short, coach and passengers often stayed overnight. In 1886 the Hale home was made a post office and became Hale, Oregon. The post office was discontinued later, but in the meantime the Hales had begun operating a telephone relay station for calls between Eugene and the coast and continued to do so until 1915.

RECEIVED
DEC 30 1992
WATER RESOURCES DEPT.
SALEM, OREGON

TOWNSHIP 17 S..RANGE 7 W.W.M. LANE COUNTY ORE.

WATER RESOURCES DEPT.
SALEM, OREGON

DEC 30 1992

SCALE 2 IN. = 1 MILE.

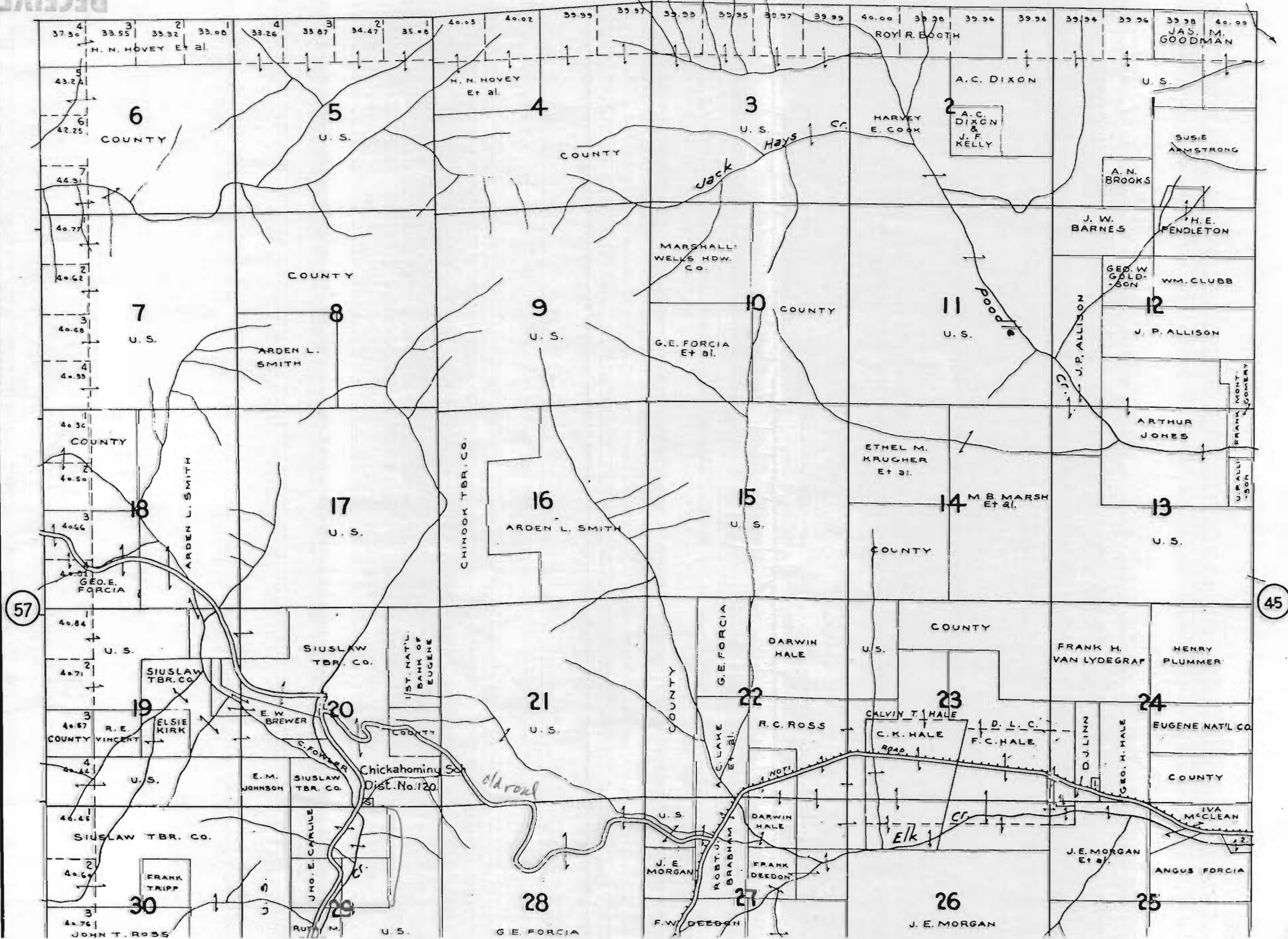
CHAS. F. METSKER
514 S.W. OAK ST., PORTLAND, ORE.
111 SO. TENTH ST., TACOMA, WASH.

50

RECEIVED

- 1-B.A. SMITH
- 2- JOHN FOSTER
- 3- W. R. ROBERTSON

From: 1948 National Atlas, p. 1957



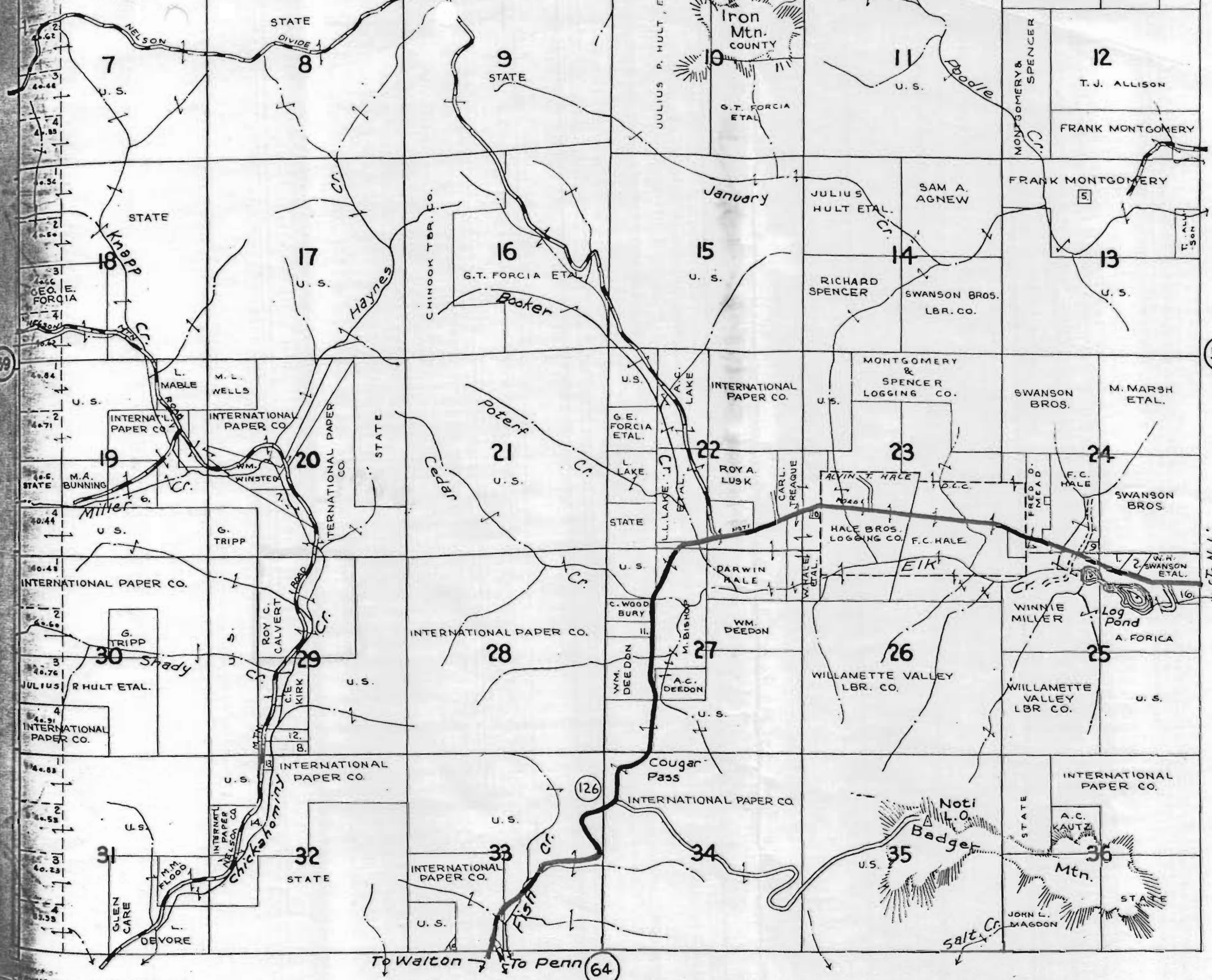
57

45

RECEIVED

DEC 30 1992

WATER RESOURCES DEPT.
SALEM, OREGON



- LEGEND—
- U.S. HWYS. 99 STATE HWYS. 58
 - PAVED ROADS
 - IMPROVED DIRT ROADS
 - DIRT ROADS
 - INFERIOR ROADS
 - RAILROADS
 - TRAILS
 - INTERMITTENT CREEKS
 - SCHOOLS
 - ELEC. PWR. TRANS. LINES
 - NAT'L FOREST BDRYS. XXXXXXXX

69

57

To Walton To Penn 64

To Noti